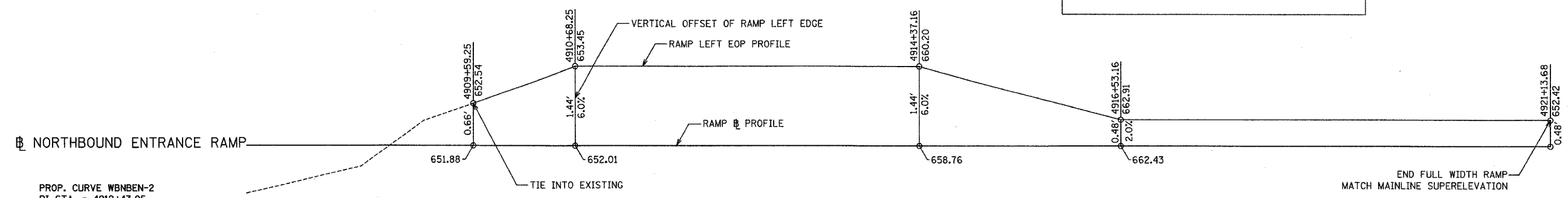
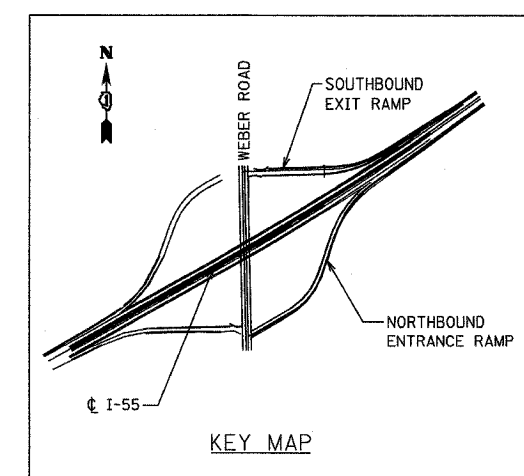
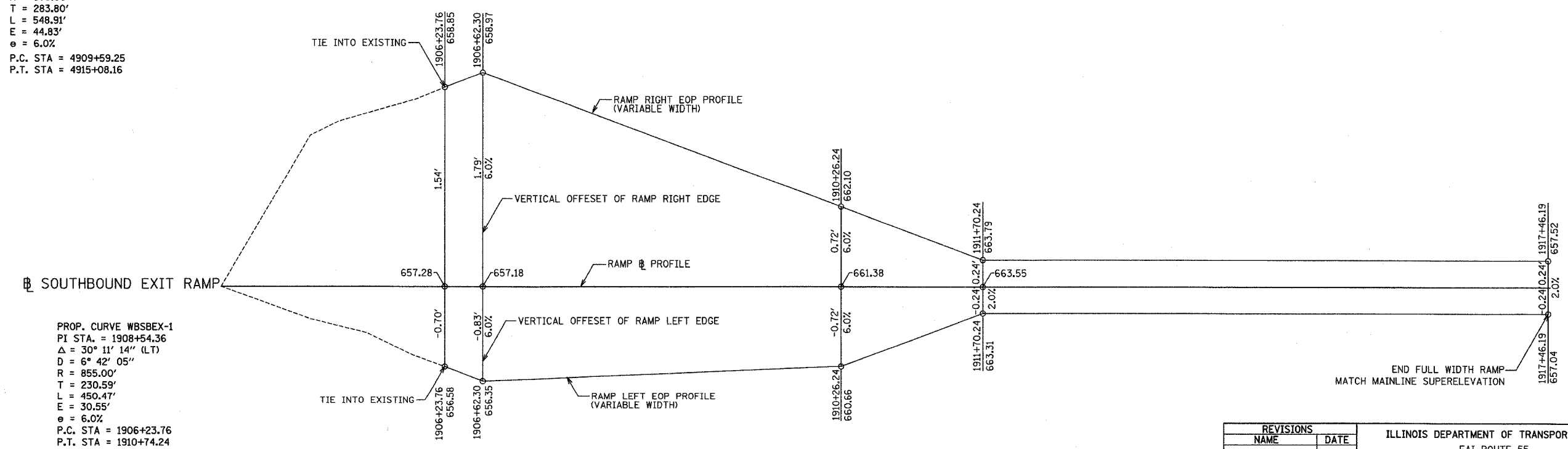


F.A.I. RTE.	SECTION	COUNTY	TOTAL SHEETS	SHEET NO.
55	99 (1&2) WRS-3	WILL	305	60
STA.		TO STA.		
FED. ROAD DIST. NO.		ILLINOIS	FED. AID PROJECT	
P-XX-XXX-XX		DET-05 OF 05		



PROP. CURVE WBNBEN-2
 PI STA. = 4912+43.05
 $\Delta = 35^\circ 54' 07''$ (RT)
 $D = 6^\circ 32' 26''$
 $R = 876.00'$
 $T = 283.80'$
 $L = 548.91'$
 $E = 44.83'$
 $e = 6.0\%$
 P.C. STA = 4909+59.25
 P.T. STA = 4915+08.16



PROP. CURVE WBSBEX-1
 PI STA. = 1908+54.36
 $\Delta = 30^\circ 11' 14''$ (LT)
 $D = 6^\circ 42' 05''$
 $R = 855.00'$
 $T = 230.59'$
 $L = 450.47'$
 $E = 30.55'$
 $e = 6.0\%$
 P.C. STA = 1906+23.76
 P.T. STA = 1910+74.24

REVISIONS	
NAME	DATE

ILLINOIS DEPARTMENT OF TRANSPORTATION
 FAI ROUTE 55
 143RD STREET TO WEBER ROAD

RAMP SUPERELEVATION DETAILS
 AT WEBER ROAD INTERCHANGE

SCALE: N.T.S. DRAWN BY MGH
 DATE: 02-23-07 CHECKED BY RMH

