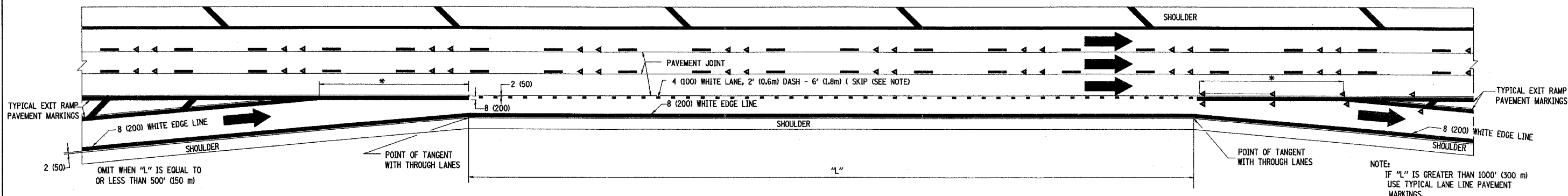
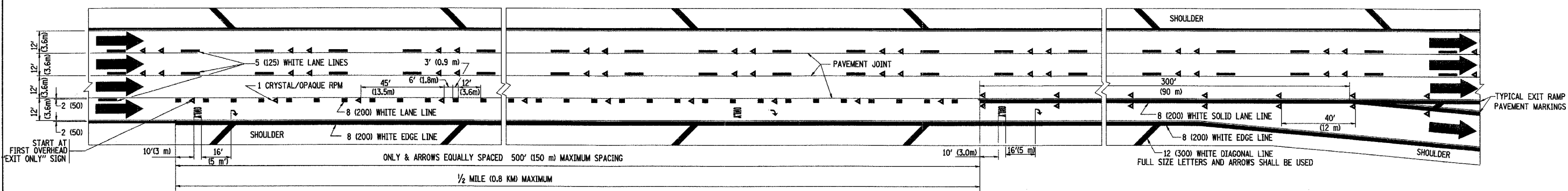


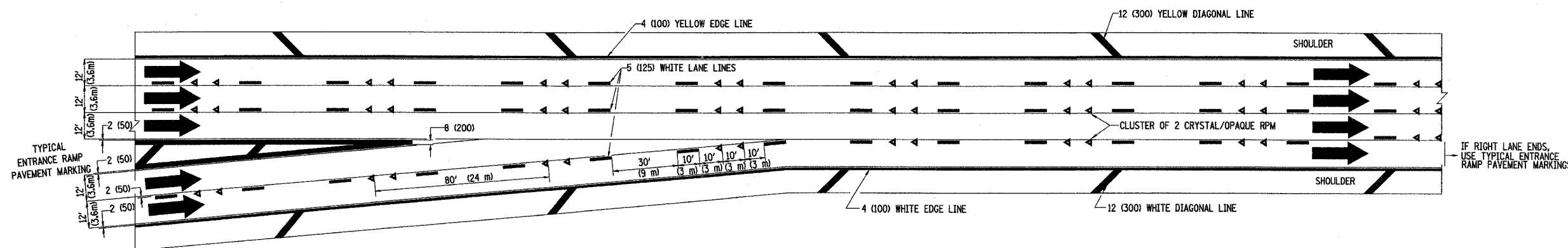
F.A. RTE.	SECTION	COUNTY	TOTAL SHEETS	SHEET NO.
55			305	201
STA.		TO STA.		
FED. ROAD DIST. NO.	ILLINOIS	FED. AID PROJECT		



TYPICAL ENTRANCE/EXIT RAMP COMBINATION PAVEMENT MARKINGS



TYPICAL EXIT ONLY LANE PAVEMENT MARKINGS



TYPICAL TWO LANE ENTRANCE RAMP PAVEMENT MARKINGS

PLOT DATE = 1/16/07
 FILE NAME = I:\Projects\60847\201.dgn
 PLOT SCALE = 5/8" = 1' / IN.
 USER NAME = tajana

REVISIONS	
NAME	DATE
DWS	1/90
DWS	5/91
SPB	1/07

ILLINOIS DEPARTMENT OF TRANSPORTATION

MULTI-LANE FREEWAY
 PAVEMENT MARKING
 DETAILS

SCALE: NONE
 DATE: 1/16/2007

DRAWN BY C.A.D.D.
 CHECKED BY
 TC12 SHEET 2 OF 2
 REVISION DATE: 01/01/07