

F.A. RTE.	SECTION	COUNTY	TOTAL SHEETS	SHEET NO.
290	2006-030 I	COOK	78	1

D-91-428-06

78  
+4  
82

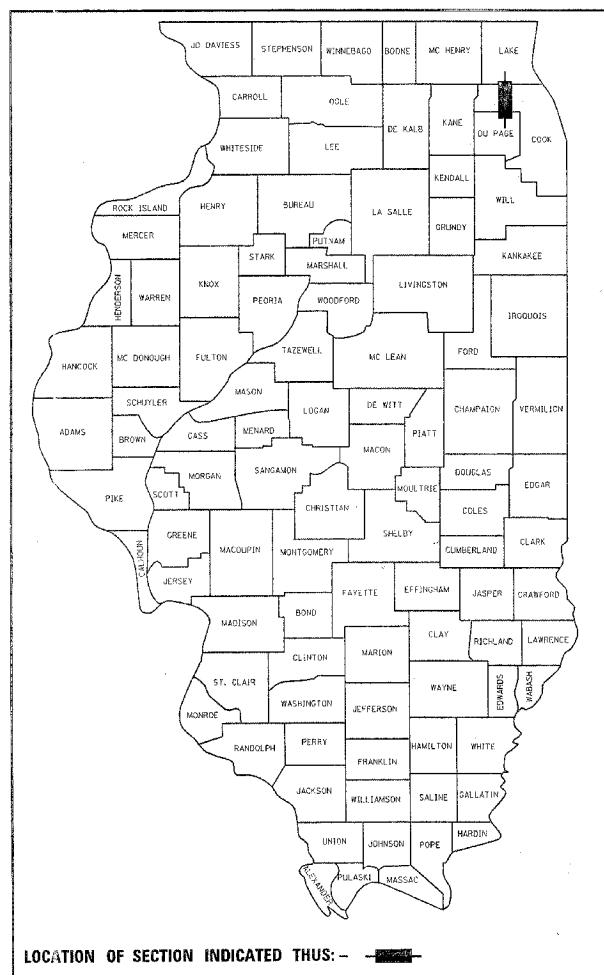
STATE OF ILLINOIS  
DEPARTMENT OF TRANSPORTATION  
DIVISION OF HIGHWAYS

**PROPOSED  
HIGHWAY PLANS**

FAI ROUTE I-290 : I-290 / ILL. 53 OVER  
SECTION 2006-030 I

LOCATION NO. 1 : I-90 (NW TOLL)  
LOCATION NO. 2 : ILL. 58 (GOLF RD)  
LOCATION NO. 3 : WOODFIELD DR.  
BRIDGE DECK OVERLAY  
COOK COUNTY  
C-91-428-06

FOR INDEX OF SHEETS, SEE SHEET NO. 2

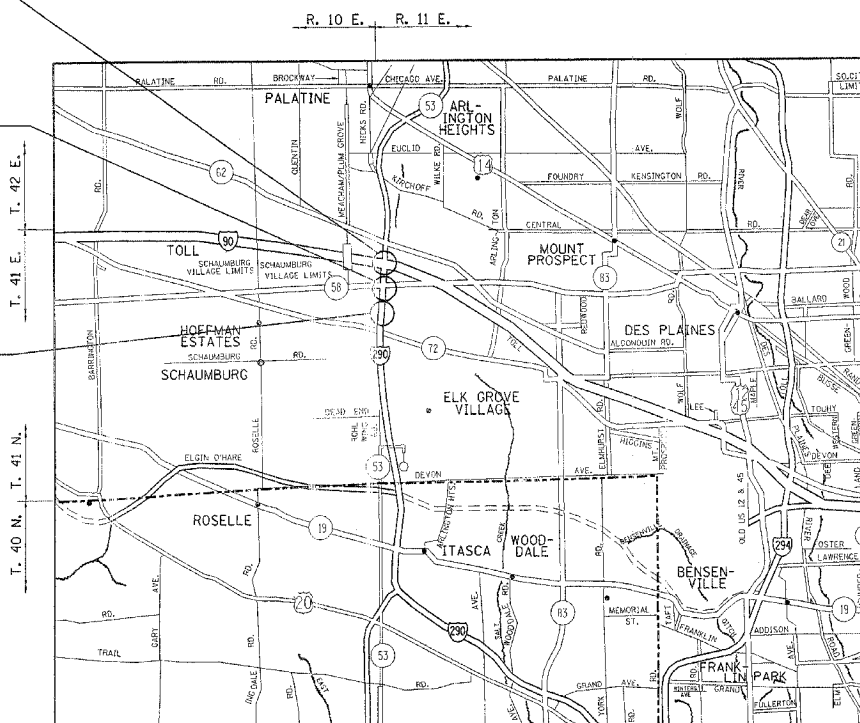


IMPROVEMENT LOCATED IN THE VILLAGE OF  
SCHAUMBURG AND CITY OF ROLLING MEADOWS

LOCATION NO. 1  
STRUCTURE NO. 016-0977

LOCATION NO. 2  
STRUCTURE NO. 016-0980

LOCATION NO. 3  
I-290 (SB) OVER WOODFIELD DR.  
STRUCTURE NO. 016-0978

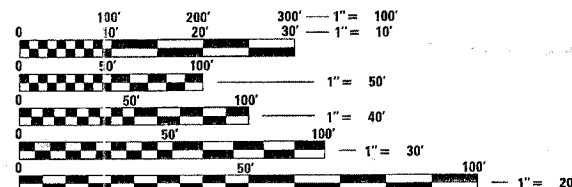


TRAFFIC DATA  
I-290  
2005 ADT = 196,600  
SPEED LIMIT = 55 MPH

I-90  
2005 ADT = 159,900  
SPEED LIMIT = 55 MPH

ILL. 58  
2005 ADT = 45,900  
SPEED LIMIT = 40 MPH

WOODFIELD DR.  
2003 ADT = 6,600  
SPEED LIMIT = 35 MPH



FULL SIZE PLANS HAVE BEEN PREPARED USING STANDARD  
ENGINEERING SCALES. REDUCED SIZED PLANS WILL NOT  
CONFORM TO STANDARD SCALES. IN MAKING MEASUREMENTS  
ON REDUCED PLANS, THE ABOVE SCALES MAY BE USED.

J.U.L.I.E.  
JOINT UTILITY LOCATION INFORMATION FOR EXCAVATION  
1-800-892-0123

STATE OF ILLINOIS  
DEPARTMENT OF TRANSPORTATION  
DIVISION OF HIGHWAYS

SUBMITTED April 12 20 07

Dave Okh  
DEPUTY DIRECTOR OF HIGHWAYS, REGION ENGINEER

May 11 20 07  
Eric E. Hamm  
ENGINEER OF DESIGN AND ENVIRONMENT

May 11 20 07  
Milton R. See, P.E.  
DIRECTOR OF HIGHWAYS, CHIEF ENGINEER

PRINTED BY THE AUTHORITY  
OF THE STATE OF ILLINOIS