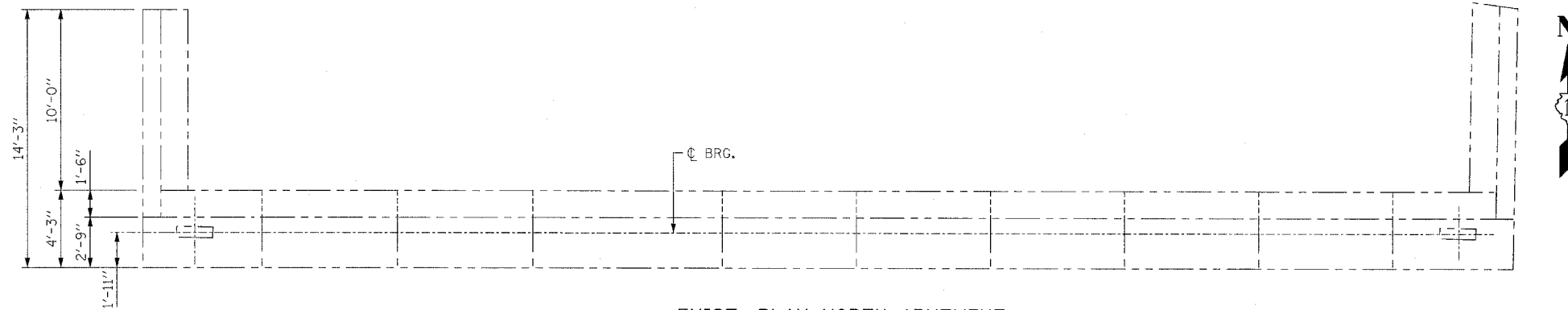
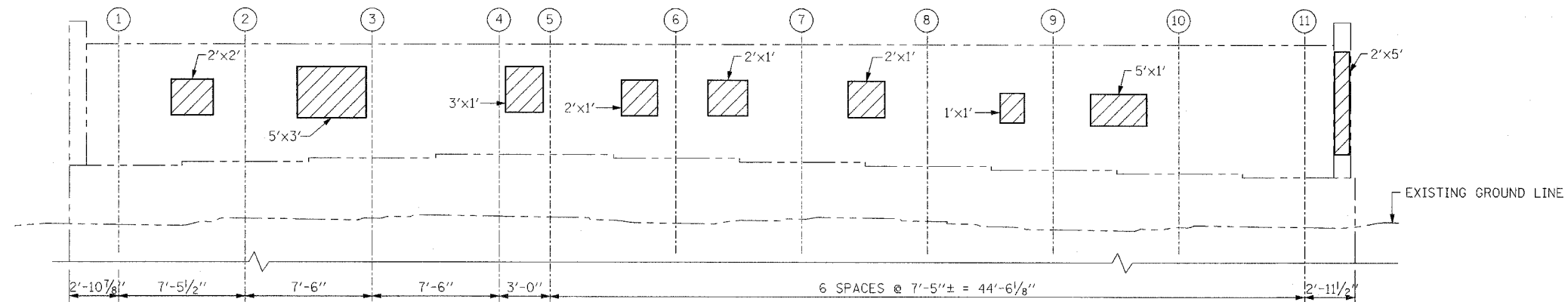


F.A.I. RTE.	SECTION	COUNTY	TOTAL SHEETS	SHEET NO.
290	2006-0301	COOK	78	48
STA.	TO STA.			
FED. ROAD DIST. NO.	ILLINOIS	FED. AID PROJECT		

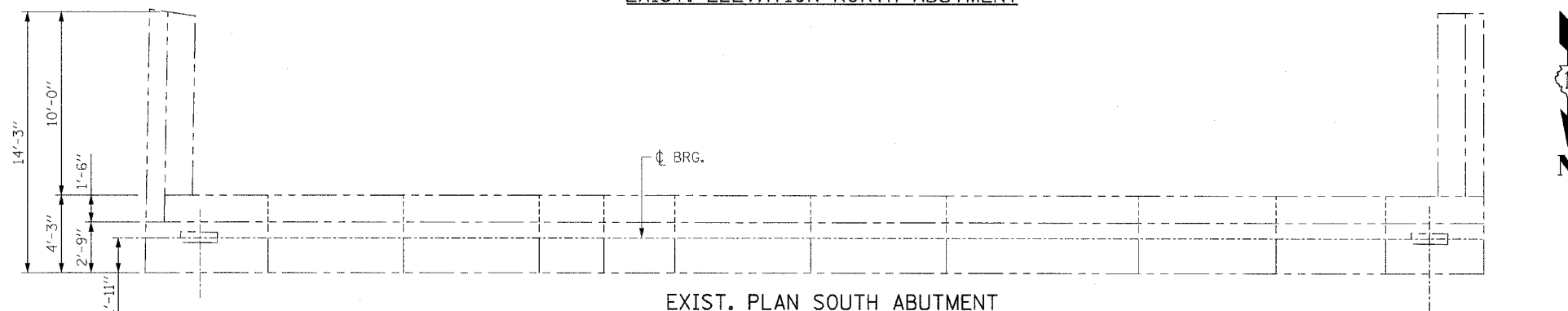
CONTRACT NO. 60B79



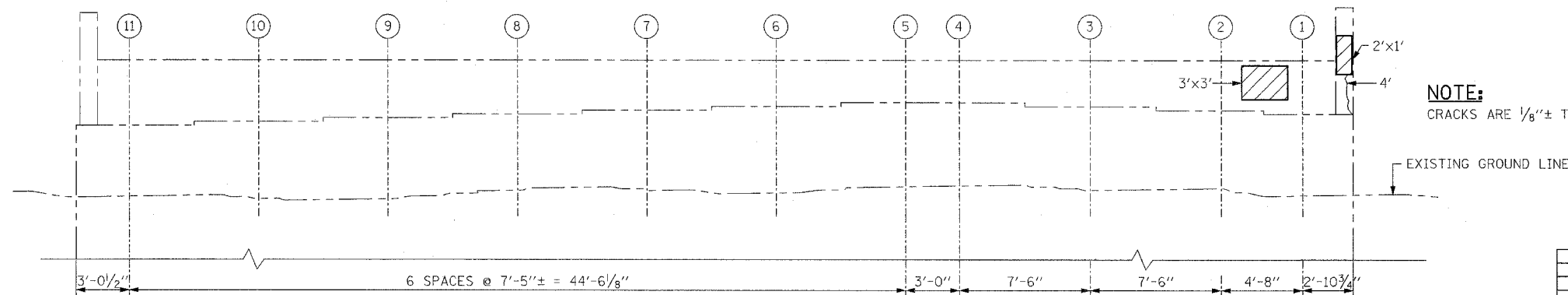
EXIST. PLAN NORTH ABUTMENT



EXIST. ELEVATION NORTH ABUTMENT



EXIST. PLAN SOUTH ABUTMENT



EXIST. ELEVATION SOUTH ABUTMENT

NOTES:
 CRACK WIDTHS ARE $\frac{1}{8}'' \pm \frac{1}{16}''$ UNLESS OTHERWISE NOTED.
 REPAIR PATCH DIMENSIONS ARE CALLED OUT HORIZONTAL BY VERTICAL.

LEGEND:

- STRUCTURAL REPAIR OF CONCRETE (DEPTH EQUAL TO OR LESS THAN 5")
- EPOXY CRACK INJECTION

BILL OF MATERIAL		
DESCRIPTION	UNIT	QUANTITY
STRUCTURAL REPAIR OF CONCRETE (DEPTH EQUAL TO OR LESS THAN 5")	SO. FT.	64
EPOXY CRACK INJECTION	FT.	4

NOTE:
 CRACKS ARE $\frac{1}{8}'' \pm \frac{1}{16}'' \pm$ WIDE UNLESS OTHERWISE NOTED.

REVISIONS	
NAME	DATE

ILLINOIS DEPARTMENT OF TRANSPORTATION
 NORTH & SOUTH ABUTMENT REPAIRS
 F.A.I. RTE. 290 (I-290) OVER
 WOODFIELD DRIVE
 F.A.I. RTE. 290 SECTION: 2006-0301
 COOK COUNTY STATION 583+97.56
 STRUCTURE NO. 016-0978

SCALE: DATE: MAY 10, 2007 DRAWN BY: D.L./F.M. CHECKED BY: B.N.S./J.C.N.
CHRISTIAN-ROGE & ASSOC., INC.
 CHICAGO ILLINOIS