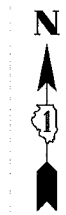


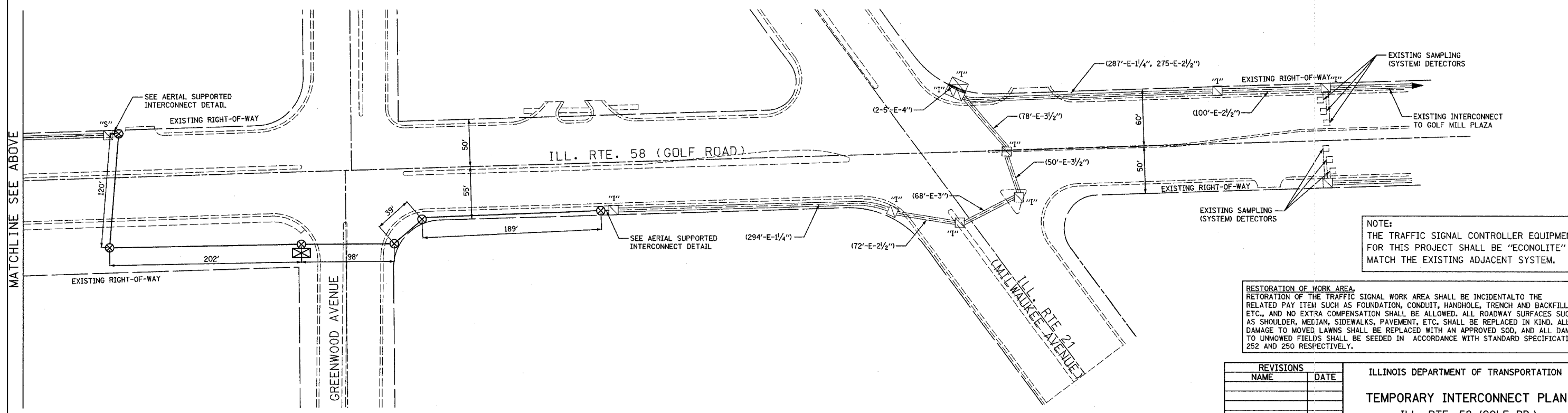
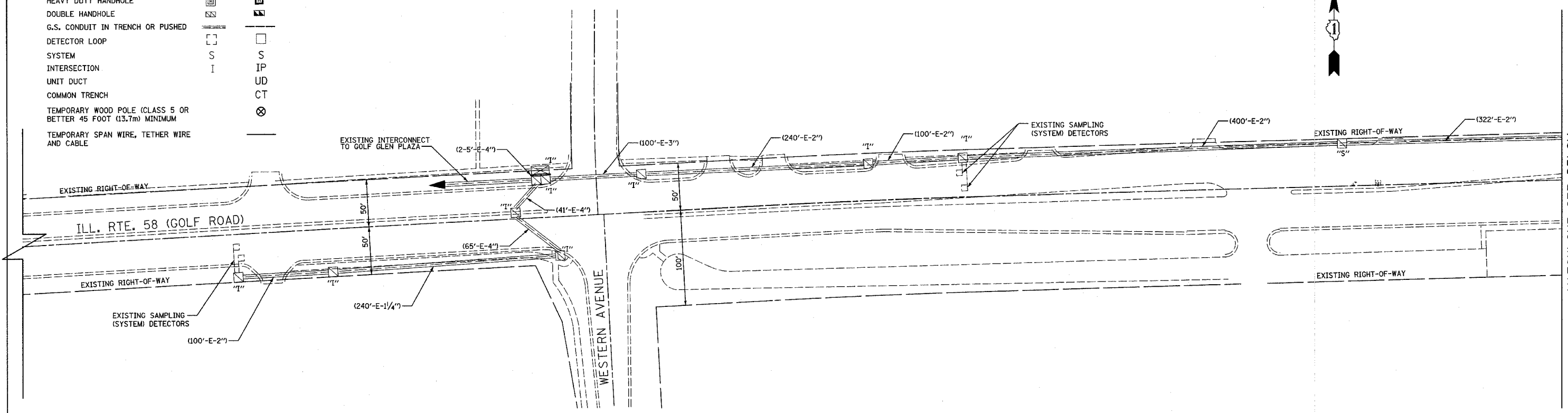
F.A.P. RTE.	SECTION	COUNTY	TOTAL SHEETS	SHEET NO.
339	584 Y-TS	COOK	17	9
STA.		TO STA.		
FED. ROAD DIST. NO. 7		ILLINOIS FED. AID PROJECT		



MATCHLINE SEE BELOW

**INTERCONNECT PLAN LEGEND**

	EXISTING	PROPOSED
CONTROLLER		
HANDHOLE		
HEAVY DUTY HANDHOLE		
DOUBLE HANDHOLE		
G.S. CONDUIT IN TRENCH OR PUSHED		
DETECTOR LOOP		
SYSTEM INTERSECTION		
UNIT DUCT		
COMMON TRENCH		
TEMPORARY WOOD POLE (CLASS 5 OR BETTER 45 FOOT (13.7m) MINIMUM)		
TEMPORARY SPAN WIRE, TETHER WIRE AND CABLE		



NOTE:  
THE TRAFFIC SIGNAL CONTROLLER EQUIPMENT FOR THIS PROJECT SHALL BE "ECONOLITE" TO MATCH THE EXISTING ADJACENT SYSTEM.

RESTORATION OF WORK AREA:  
RESTORATION OF THE TRAFFIC SIGNAL WORK AREA SHALL BE INCIDENTAL TO THE RELATED PAY ITEM SUCH AS FOUNDATION, CONDUIT, HANDHOLE, TRENCH AND BACKFILL, ETC., AND NO EXTRA COMPENSATION SHALL BE ALLOWED. ALL ROADWAY SURFACES SUCH AS SHOULDER, MEDIAN, SIDEWALKS, PAVEMENT, ETC. SHALL BE REPLACED IN KIND. ALL DAMAGE TO MOVED LAWNS SHALL BE REPLACED WITH AN APPROVED SOD, AND ALL DAMAGE TO UNMOWED FIELDS SHALL BE SEEDED IN ACCORDANCE WITH STANDARD SPECIFICATIONS 252 AND 250 RESPECTIVELY.

REVISIONS	
NAME	DATE

ILLINOIS DEPARTMENT OF TRANSPORTATION  
**TEMPORARY INTERCONNECT PLAN**  
ILL. RTE. 58 (GOLF RD.)  
WESTERN AVENUE TO ILL. RTE 21  
(MILWAUKEE AVENUE)

SCALE: 1"=50'  
DATE: 3/16/2007  
DRAWN BY: CEC  
DESIGNED BY: KEH  
CHECKED BY: JJE