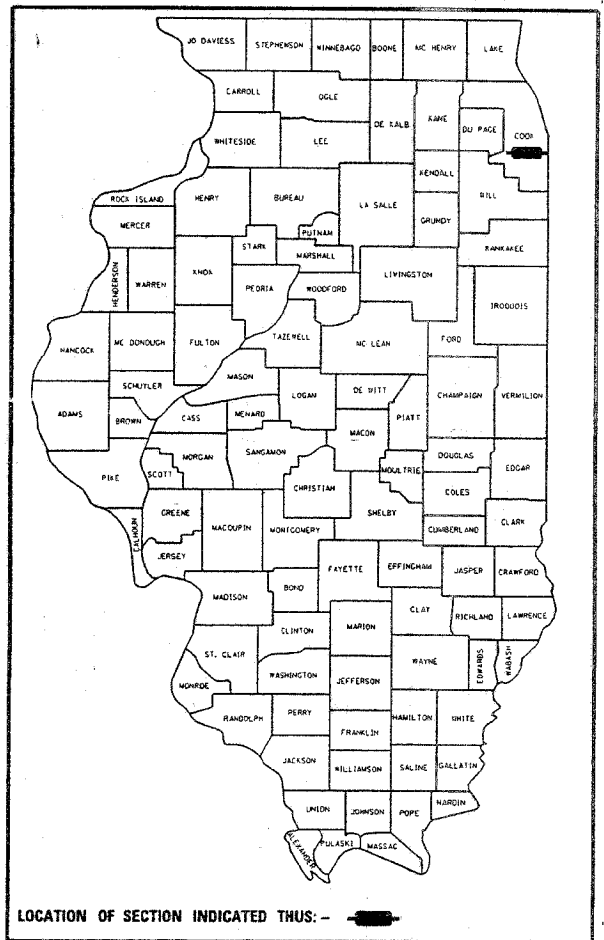


F.A.P. RTE.	SECTION	COUNTY	TOTAL SHEETS	SHEET NO.
351	537 W-TS	COOK	14	1



STATE OF ILLINOIS
DEPARTMENT OF TRANSPORTATION
DIVISION OF HIGHWAYS

**PLANS FOR PROPOSED
FEDERAL AID HIGHWAY**

DISTRICT 1

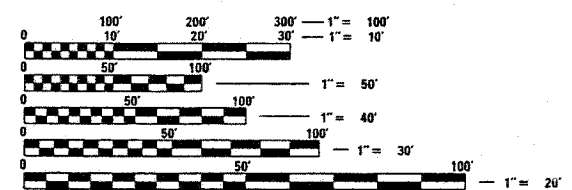

TRAFFIC SIGNAL MODERNIZATION
U.S. 6 AT RIDGELAND AVE.

ROUTE: F.A.P. 351
SECTION 537 W-TS
COOK COUNTY
C-91-134-07
PROJECT: HSIP-0351(016)

INDEX OF SHEETS

1. TITLE SHEET
2. SUMMARY OF QUANTITIES
- 3-6. DISTRICT 1 STANDARD TRAFFIC SIGNAL DETAILS
7. U.S. 6 AT RIDGELAND AV
TEMPORARY TRAFFIC SIGNAL PLAN
8. U.S. 6 AT RIDGELAND AV
TEMPORARY CABLE PLAN, EMERGENCY
VEHICLE PREEMPTION AND PHASE
DESIGNATION DIAGRAM
9. U.S. 6 AT RIDGELAND AV
PROPOSED TRAFFIC SIGNAL INSTALLATION PLAN
10. U.S. 6 AT RIDGELAND AV
PROPOSED CABLE PLAN, EMERGENCY
VEHICLE PREEMPTION AND PHASE
DESIGNATION DIAGRAM
11. MAST ARM MOUNTED STREET
NAME SIGNS SHEET
12. INTERCONNECT PLAN FOR OAK PARK AVE.
13. INTERCONNECT PLAN FOR RIDGELAND AVE.
14. INTERCONNECT SCHEMATIC PLAN
- 14A. DISTRICT ONE TYPICAL PAVEMENT MARKINGS
STANDARDS

701006-02 701011-01 701101-01 701301-02 814001-01
702001-06 424001-04 857001 880006 701801-03



FULL SIZE PLANS HAVE BEEN PREPARED USING STANDARD
ENGINEERING SCALES. REDUCED SIZED PLANS WILL NOT
CONFORM TO STANDARD SCALES. IN MAKING MEASUREMENTS
ON REDUCED PLANS, THE ABOVE SCALES MAY BE USED.

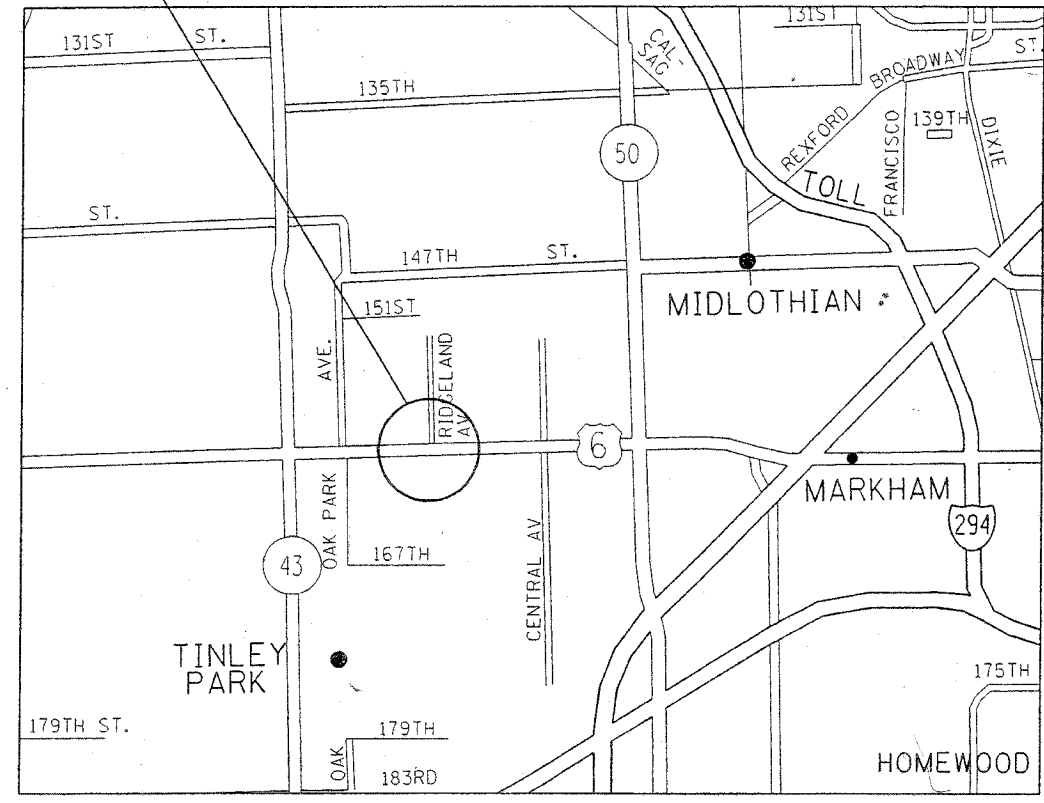
Prepared by Steve Travia Traffic Engineer Date 5/28/07

CONTRACT NO. 60C15

PROJECT LOCATION



IMPROVEMENT LOCATED IN
THE VILLAGE OF OAK FOREST



DISTRICT ONE - BUREAU OF TRAFFIC - STEVE TRAVIA / DARYLE DREW (847) 705-4420

STATE OF ILLINOIS
DEPARTMENT OF TRANSPORTATION
DIVISION OF HIGHWAYS

SUBMITTED 3/28 20 07

Alvin W. O'Keefe
DEPUTY DIRECTOR OF HIGHWAYS, REGION ENGINEER

May 11, 20 07
Eric E. Haral
ENGINEER OF DESIGN AND ENVIRONMENT

May 11, 20 07
Milton R. Sepp, P.E.
DIRECTOR OF HIGHWAYS, CHIEF ENGINEER

PRINTED BY THE AUTHORITY
OF THE STATE OF ILLINOIS