

F.A.U. RTE.	SECTION	COUNTY	TOTAL SHEETS	SHEET NO.
3887	(E-1, P, G, H & R) RS-5	KANE	43	1

STATE OF ILLINOIS  
DEPARTMENT OF TRANSPORTATION  
DIVISION OF HIGHWAYS

D-91-250-07

FOR INDEX OF SHEETS, SEE SHEET NO. 2

# PROPOSED HIGHWAY PLANS

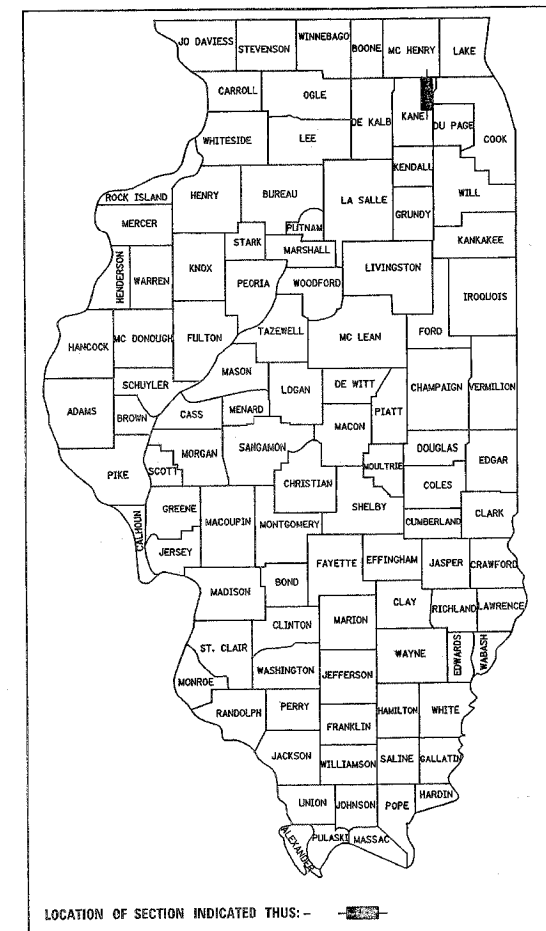
IMPROVEMENT LOCATED IN THE CITY OF ELGIN & THE VILLAGE OF WEST DUNDEE

F.A.U. 3887: IL 31

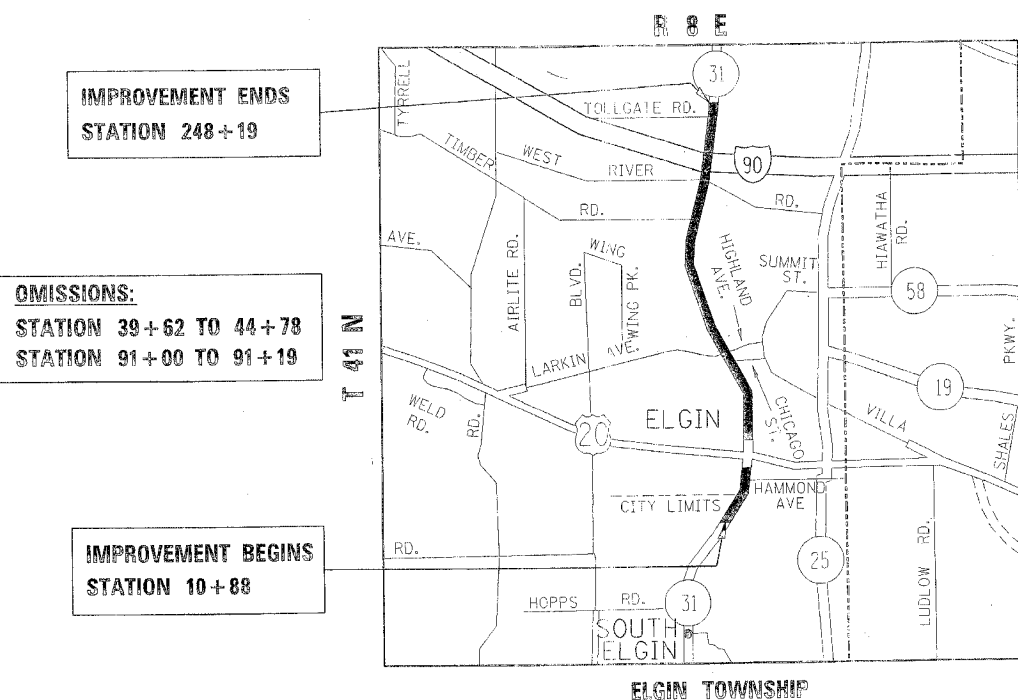
SECTION: (E-1, P, G, H & R) RS-5

TOLLGATE RD. TO ELGIN STATE HOSPITAL  
SOUTH ENTRANCE AND OVER TYLER CREEK  
RESURFACING (3P) & BRIDGE DECK REPAIR  
KANE COUNTY

C-91-250-07



DISTRICT ONE - DESIGN: PLAN PREPARATION ENGINEER KEN ENG / LONG TRAN (847) 705-4240



IMPROVEMENT ENDS  
STATION 248+19

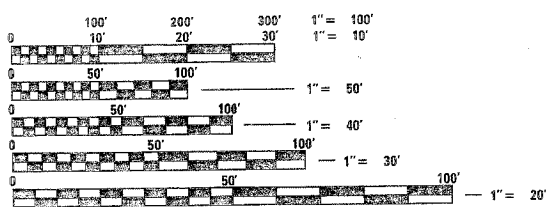
OMISSIONS:  
STATION 39+62 TO 44+78  
STATION 91+00 TO 91+19

IMPROVEMENT BEGINS  
STATION 10+88



TRAFFIC DATA

2005 ADT = 32,800  
POSTED SPEED = 35 MPH



FULL SIZE PLANS HAVE BEEN PREPARED USING STANDARD ENGINEERING SCALES, REDUCED SIZED PLANS WILL NOT CONFORM TO STANDARD SCALES, IN MAKING MEASUREMENTS ON REDUCED PLANS, THE ABOVE SCALES MAY BE USED.

CONTRACT NO. 60C64

GROSS & NET LENGTH OF IMPROVEMENT = 23,731 FEET = 4.49 MILES  
NET LENGTH OF IMPROVEMENT = 23,196 FEET = 4.39 MILES

STATE OF ILLINOIS  
DEPARTMENT OF TRANSPORTATION  
DIVISION OF HIGHWAYS

SUBMITTED April 18 20 07

Diane O'Keefe  
DEPUTY DIRECTOR OF HIGHWAYS, REGION ENGINEER

May 11 20 07  
Eric Edgerton  
ENGINEER OF DESIGN AND ENVIRONMENT

May 11 20 07  
Milton R. See, P.E.  
DIRECTOR OF HIGHWAYS, CHIEF ENGINEER

PRINTED BY THE AUTHORITY OF THE STATE OF ILLINOIS

FOR UTILITY INFORMATION  
CALL J.U.L.I.E. 1-800-892-0123  
"JOINT UTILITY LOCATION INFORMATION FOR EXCAVATION"