

CONTRACT NO. 60C95

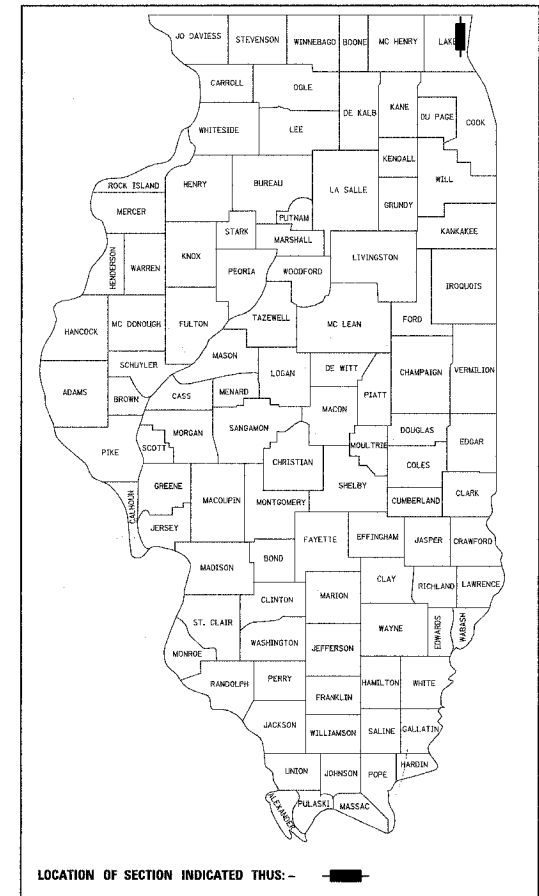
FAP ROUTE NO.	SECTION	COUNTY	TOTAL SHEETS	SHEET NO.
378	*	COOK	33	1
FED. ROAD DIST. NO.		ILLINOIS FED. AID PROJECT		

\* (3738 & 3839) RS-3  
D-91-280-07

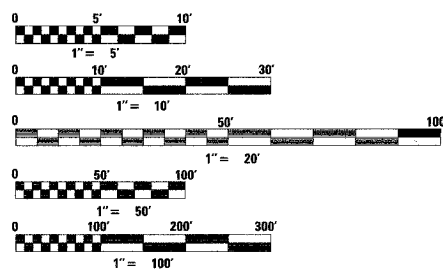
**STATE OF ILLINOIS**  
**DEPARTMENT OF TRANSPORTATION**  
**DIVISION OF HIGHWAYS**  
**PLANS FOR PROPOSED**  
**HIGHWAY**  
**FAP 378 (McCORMICK BOULEVARD)**  
**SECTION: (3738 & 3839) RS-3**  
**EMERSON STREET / GOLF ROAD TO DEVON AVENUE**  
**RESURFACING (3P)**  
**COOK COUNTY**  
**C-91-280-07**

FOR INDEX OF SHEETS, SEE SHEET NO. 2

**TRAFFIC DATA**  
 EXISTING ADT  
 24,200 (2005)  
 SPEED LIMIT 40 MPH


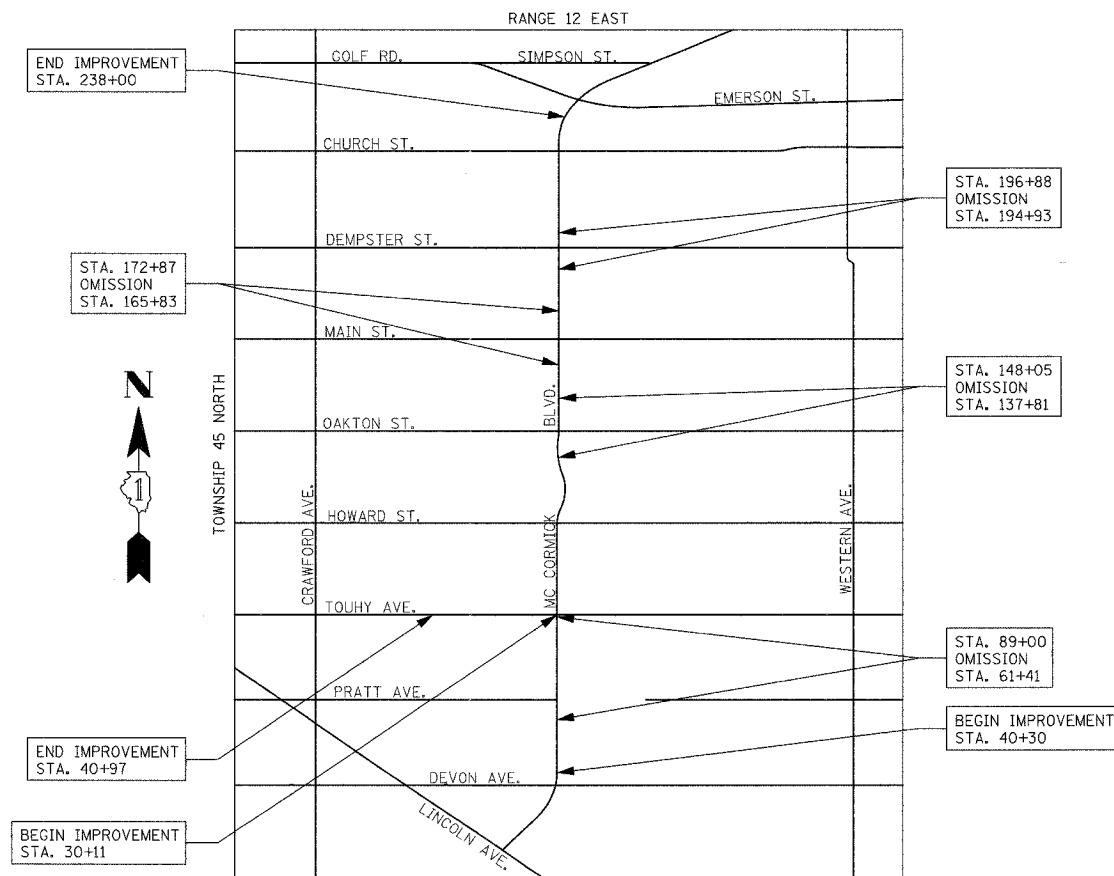


IMPROVEMENT LOCATED IN THE VILLAGES OF LINCOLNWOOD AND SKOKIE



FULL SIZE PLANS HAVE BEEN PREPARED USING STANDARD ENGINEERING SCALES, REDUCED SIZED PLANS WILL NOT CONFORM TO STANDARD SCALES, IN MAKING MEASUREMENTS ON REDUCED PLANS, THE ABOVE SCALES MAY BE USED.

J.U.L.I.E. JOINT UTILITY LOCATION INFORMATION FOR EXCAVATION 1-800-892-0123



**STATE OF ILLINOIS**  
**DEPARTMENT OF TRANSPORTATION**  
**DIVISION OF HIGHWAYS**  
 SUBMITTED April 9, 2007  
Diane O'Keefe  
 DEPUTY DIRECTOR OF HIGHWAYS, REGION 1 ENGINEER  
May 11, 2007  
Eric E. Horvath  
 SENIOR ENGINEER OF DESIGN AND ENVIRONMENT  
May 11, 2007  
Milton R. Seco, P.E.  
 DIRECTOR, DIVISION OF HIGHWAYS

**PRINTED BY THE AUTHORITY OF**  
**THE STATE OF ILLINOIS**

**GRAEF, ANHALT, SCHLOEMER & ASSOCIATES, INC.**  
 ENGINEERS & SCIENTISTS  
 8501 W. Higgins Road, Suite 280  
 Chicago, Illinois 60631  
 (773) 399-0112

DISTRICT ONE PLAN PREPARATION ENGINEER: KEN ENG (847) 705-4247

CONTRACT NO. 60C95

McCORMICK BLVD. GROSS LENGTH OF IMPROVEMENT: 19,770 FT (3.744 MILES)  
 NET LENGTH OF IMPROVEMENT: 15,088 FT (2.858 MILES)  
 TOUHY AVE. GROSS & NET LENGTH OF IMPROVEMENT: 1,086 FT (0.206 MILES)