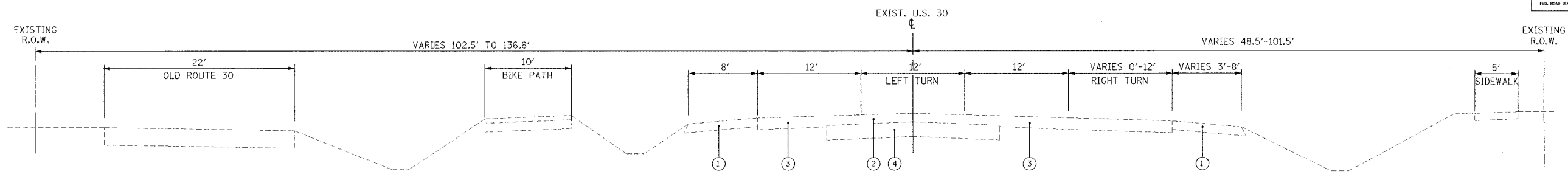


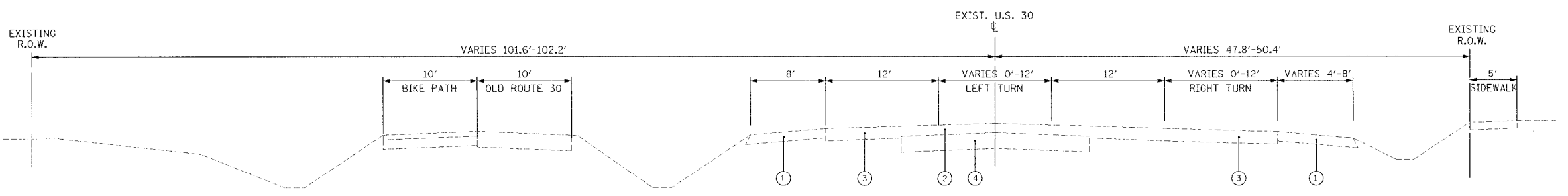
F.A.P. RTE.	SECTION	COUNTY	TOTAL SHEETS	SHEET NO.
353	(12&13) RS-12	WILL	17	3
STA.	TO STA.			
FED. ROAD DIST. NO.	ADDRESS	FED. AID PROJECT		



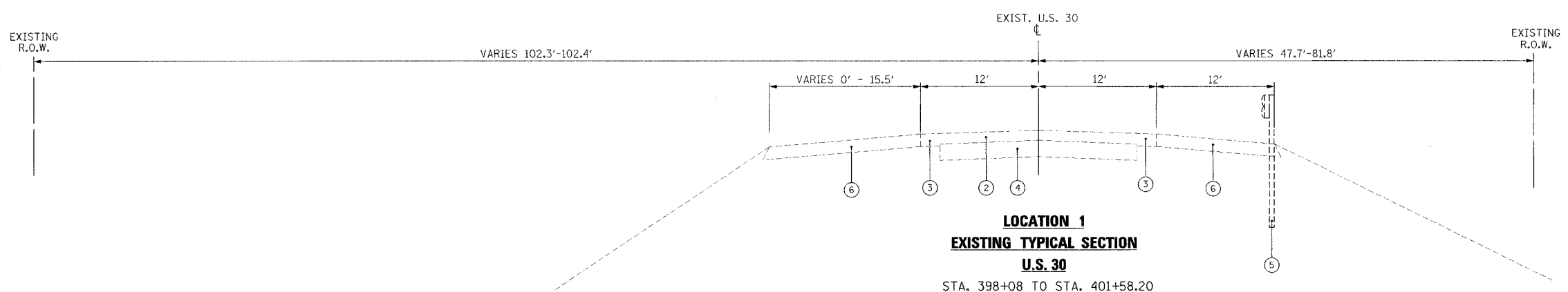
LOCATION 1
EXISTING TYPICAL SECTION
U.S. 30
 STA. 370+30 TO STA. 372+03

LEGEND

- ① EX. AGGREGATE SHOULDER
- ② EX. HMA PAVEMENT, 6"±
- ③ EX. HMA PAVEMENT, 7"±
- ④ EX. CONCRETE PAVEMENT, 10"±
- ⑤ EX. GUARDRAIL
- ⑥ EX. HMA SHOULDER, 7"±



LOCATION 1
EXISTING TYPICAL SECTION
U.S. 30
 STA. 372+03 TO STA. 398+08



LOCATION 1
EXISTING TYPICAL SECTION
U.S. 30
 STA. 398+08 TO STA. 401+58.20

REVISIONS		ILLINOIS DEPARTMENT OF TRANSPORTATION
NAME	DATE	
		LOCATION 1 TYPICAL SECTIONS EXISTING U.S. RTE. 30 (LINCOLN HWY.) SCALE : 1" = NTS DATE : / / DRAWN BY : BEC CHECKED BY : GB

