

F.A.U. RTE.	SECTION	COUNTY	TOTAL SHEETS	SHEET NO.
3565	(B&U-1) RS-6	COOK	27	1

STATE OF ILLINOIS  
DEPARTMENT OF TRANSPORTATION  
DIVISION OF HIGHWAYS

**PROPOSED  
HIGHWAY PLANS**

**FAU ROUTE 3565: IL RTE. 171 (ARCHER AVE.)  
LOCATION 1: IL 83 TO WILLOW SPRINGS ROAD  
LOCATION 2: ROBERTS ROAD TO SOUTH OF 63RD STREET  
SECTION: (B&U-1) RS-6  
RESURFACING (MAINTENANCE)  
COOK COUNTY  
C-91-090-04**

FOR INDEX OF SHEETS, SEE SHEET NO. 2

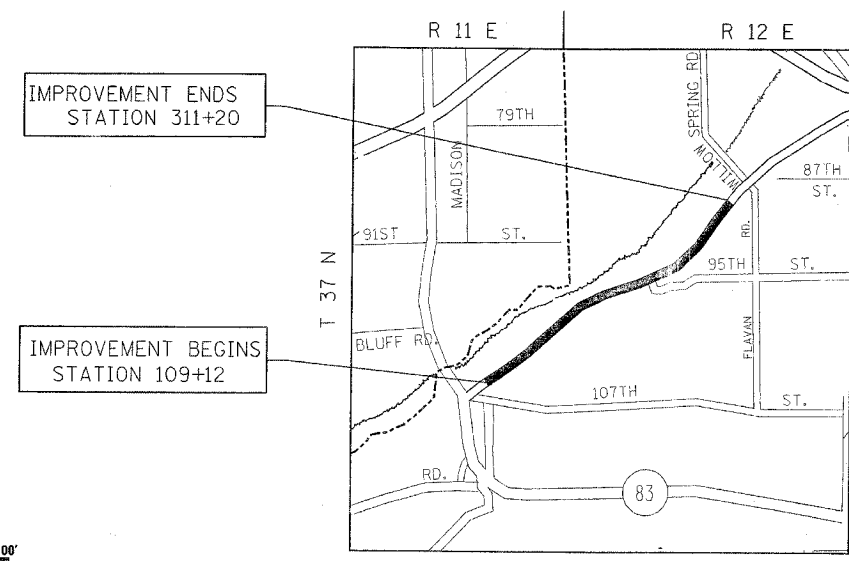
THE IMPROVEMENT IS LOCATED IN THE VILLAGES OF WILLOW SPRINGS, BRIDGEVIEW, BEDFORD PARK AND SUMMIT

**TRAFFIC DATA**

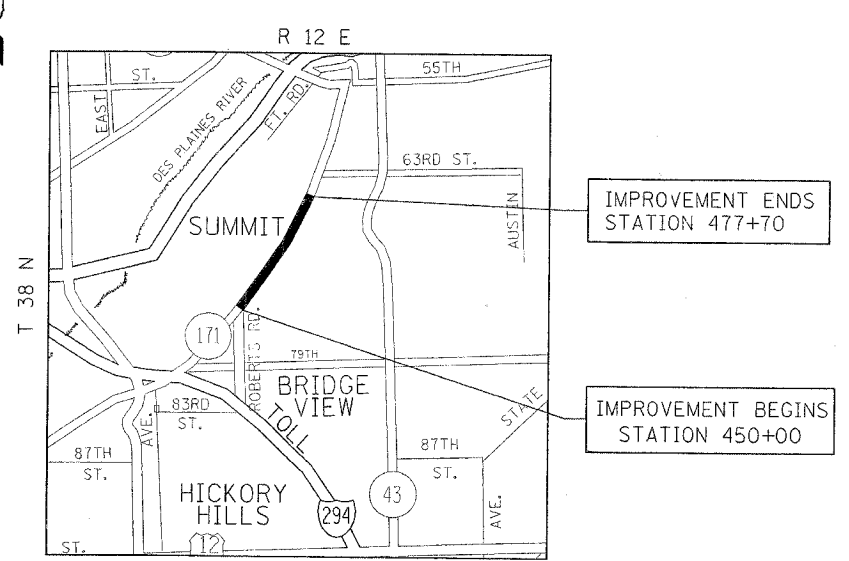
LOCATION 1: 2005 ADT 10,400  
LOCATION 2: 2005 ADT 30,100

**SPEED LIMIT**

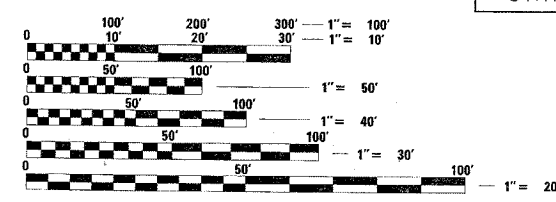
POSTED SPEED LIMIT  
LOCATION 1: 55 MPH  
LOCATION 2: 35 MPH



LOCATION 1  
PALOS AND LEMONT TOWNSHIPS



LOCATION 2  
LYONS TOWNSHIP



FULL SIZE PLANS HAVE BEEN PREPARED USING STANDARD ENGINEERING SCALES. REDUCED SIZED PLANS WILL NOT CONFORM TO STANDARD SCALES. IN MAKING MEASUREMENTS ON REDUCED PLANS, THE ABOVE SCALES MAY BE USED.

J.U.L.I.E.  
JOINT UTILITY LOCATION INFORMATION FOR EXCAVATION  
1-800-892-0123

LOCATION 1: GROSS & NET LENGTH OF IMPROVEMENT = 20,208 LINEAL FEET = 3.83 MILES  
LOCATION 2: GROSS & NET LENGTH OF IMPROVEMENT = 2,770 LINEAL FEET = 0.52 MILE

STATE OF ILLINOIS  
DEPARTMENT OF TRANSPORTATION  
DIVISION OF HIGHWAYS

SUBMITTED March 29 2007

*Diane Okuniewicz*  
DEPUTY DIRECTOR OF HIGHWAYS, REGION ENGINEER

*Eric E. Hahn*  
ENGINEER OF DESIGN AND ENVIRONMENT

*Milton R. Sauer*  
DIRECTOR OF HIGHWAYS, CHIEF ENGINEER

PRINTED BY THE AUTHORITY  
OF THE STATE OF ILLINOIS

DISTRICT 1 DESIGN PLAN PREPARATION ENGINEER: KEN ENG/ LONG TRAN (847) 705-4240