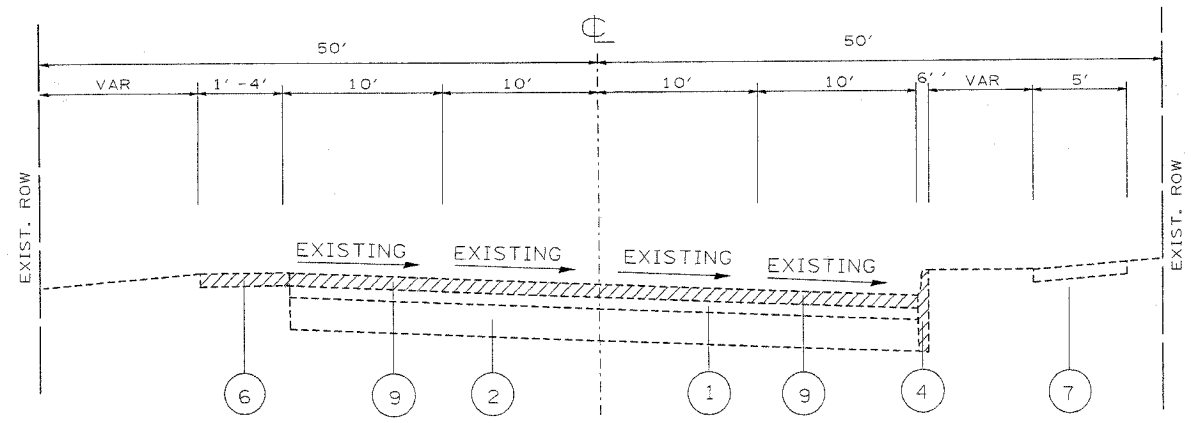
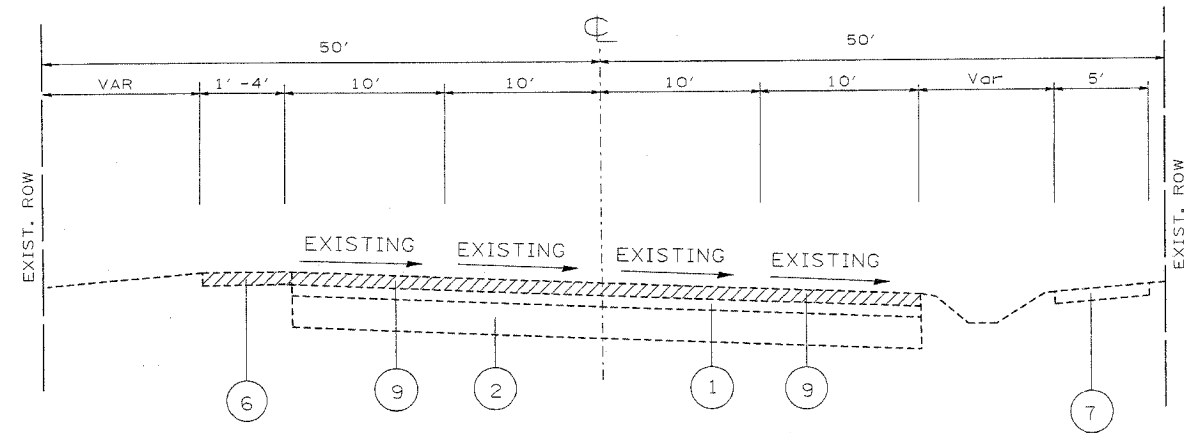


F.A.U. RTE.	SECTION	COUNTY	TOTAL SHEETS	SHEET NO.
2946	3368 A-N	COOK	74	11
STA.		TO STA.		
FED. ROAD DIST. NO. 1		ILLINOIS	HIGHWAY PROJECT	
CONTRACT: 62915				

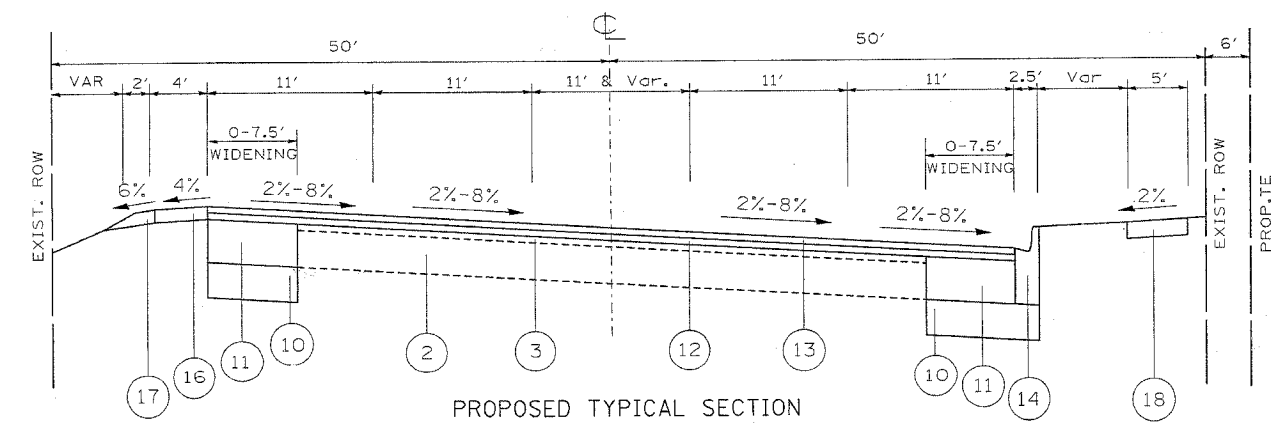


EXISTING TYPICAL SECTION
RIVER OAKS DRIVE
STA 224+56 TO STA 228+56

NOTE: EXISTING CURB AND SIDEWALK FROM STA 225+00 TO STA 226+12



EXISTING TYPICAL SECTION
RIVER OAKS DRIVE
STA 228+56 TO STA 231+00



PROPOSED TYPICAL SECTION
RIVER OAKS DRIVE
STA 224+56 TO STA 231+00

NOTE: 6' PROPOSED TE FROM STA 228+00 TO STA 228+61
PROPOSED SIDEWALK FROM STA 226+12 TO STA 228+00

LEGEND

- ① EXISTING HOT-MIX ASPHALT OVERLAY, 5.5" (+/-)
 - ② EXISTING PCC PAVEMENT, 7.5"
 - ③ EXISTING HOT-MIX ASPHALT AFTER MILLING
 - ④ EXISTING CURB, TYPE B
 - ⑤ EXISTING COMBINATION CONCRETE CURB AND GUTTER, TYPE B-6.24
 - ⑥ EXISTING AGGREGATE SHOULDER
 - ⑦ EXISTING SIDEWALK
 - ⑧ EXISTING GUARDRAIL
 - ⑨ PROPOSED HOT-MIX ASPHALT SURFACE REMOVAL, 2 1/2"
 - ⑩ PROPOSED AGGREGATE SUBGRADE, 12"
 - ⑪ PROPOSED HOT-MIX ASPHALT BASE COURSE WIDENING, 9 1/2"
 - ⑫ PROPOSED POLYMERIZED LEVELING BINDER (MM), IL-4.75, N50, 1" MIN AND VARIES TO 7"
 - ⑬ PROPOSED HOT-MIX ASPHALT SURFACE COURSE, MIX "D", N70, 1.5"
 - ⑭ PROPOSED COMBINATION CONCRETE CURB AND GUTTER, TYPE B-6.18
 - ⑮ PROPOSED COMBINATION CONCRETE CURB AND GUTTER, TYPE B-6.24
 - ⑯ PROPOSED HOT-MIX ASPHALT SHOULDER, 8"
 - ⑰ PROPOSED AGGREGATE SHOULDER, TYPE B, 6"
 - ⑱ PROPOSED PCC SIDEWALK, 5"
- ▨ DENOTES REMOVAL

PIPE UNDERDRAIN NOTES:

LONGITUDINAL UNDERDRAINS MUST BE PLACED ALONG THE OUTSIDE EDGES OF THE WIDENING AREAS AT THE DEPTH OF 30-INCHES BELOW THE PROPOSED PAVEMENT GRADE FOR THE FOLLOWING LOCATIONS:

- WENTWORTH AVE.
- STA. 312+50 TO STA. 313+50, WEST WIDENING
- STA. 315+35 TO STA. 316+35, EAST WIDENING
- STA. 315+35 TO STA. 316+35, WEST WIDENING
- RIVER OAKS DRIVE
- STA. 215+00 TO STA. 216+00, NORTH WIDENING
- STA. 222+15 TO STA. 223+15, NORTH WIDENING
- STA. 225+00 TO STA. 226+00, SOUTH WIDENING

REVISIONS		ILLINOIS DEPARTMENT OF TRANSPORTATION
NAME	DATE	
		RIVER OAKS DRIVE TYPICAL SECTIONS
SCALE: VERT. NONE HORIZ. DATE 3/26/2007		DRAWN BY CHECKED BY