

*REF-prof05

*REF-prof01

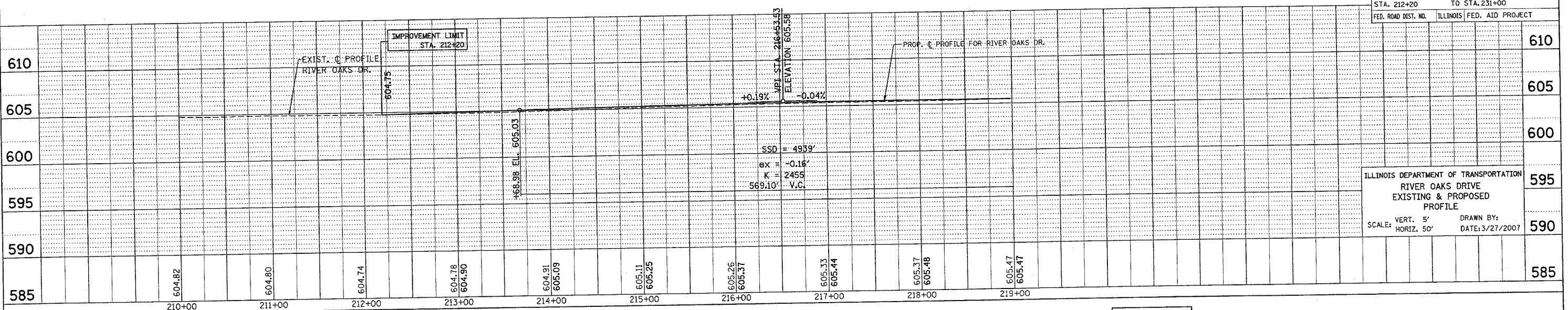
*REF-prof03

CONTRACT NO. 62915			
F.A.U. RTE.	SECTION	COUNTY	TOTAL SHEET NO.
2946	3368 A-N	COOK	74 19
STA. 212+20		TO STA. 231+00	
FED. ROAD DIST. NO.	ILLINOIS	FED. AID PROJECT	

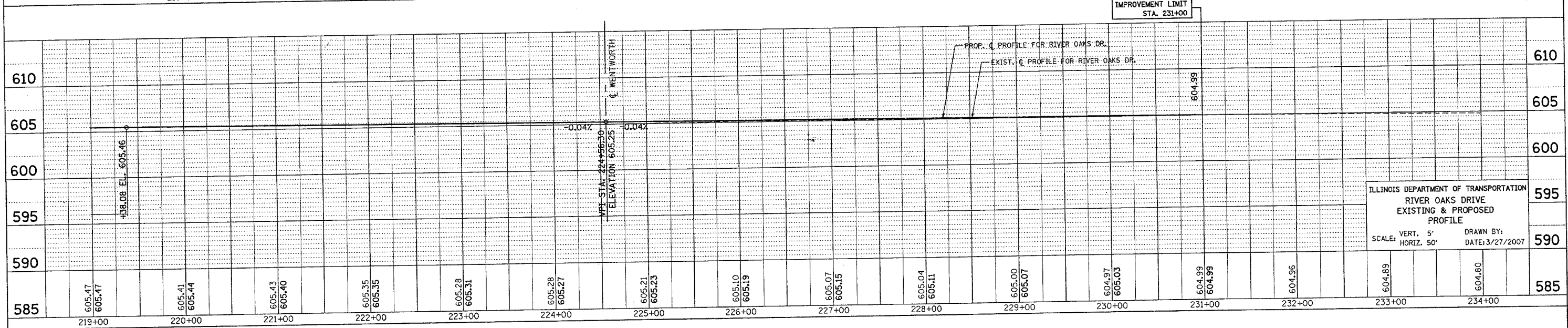
DATE	BY
DATE	BY
DATE	BY

DATE	BY
DATE	BY
DATE	BY

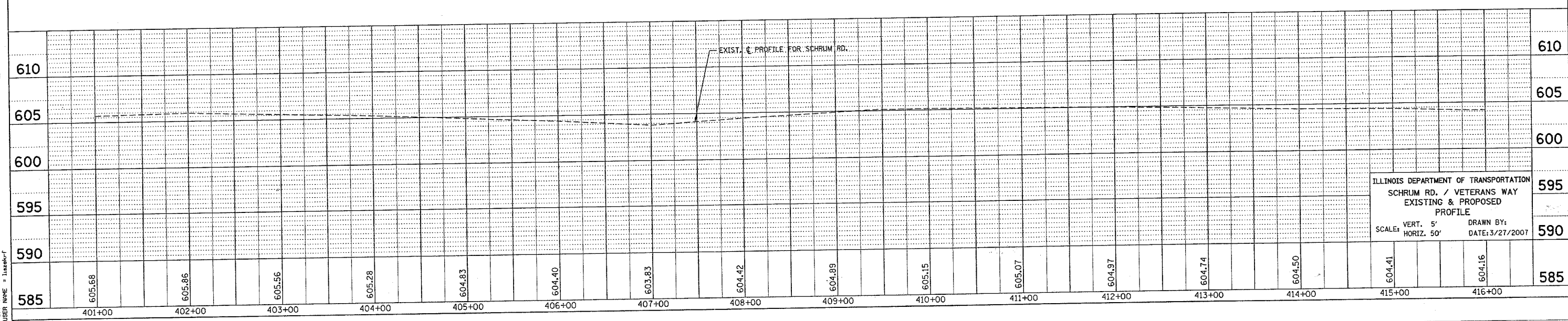
PLOT DATE = 3/27/2007
 FILE NAME = c:\p\proj\62915\1703\wp_rdg_dwg.lbb.dgn
 PLOT SCALE = 50.0000' / 1"
 USER NAME = 11aeb0c7



ILLINOIS DEPARTMENT OF TRANSPORTATION
 RIVER OAKS DRIVE
 EXISTING & PROPOSED
 PROFILE
 SCALE: VERT. 5' DRAWN BY:
 HORIZ. 50' DATE: 3/27/2007



ILLINOIS DEPARTMENT OF TRANSPORTATION
 RIVER OAKS DRIVE
 EXISTING & PROPOSED
 PROFILE
 SCALE: VERT. 5' DRAWN BY:
 HORIZ. 50' DATE: 3/27/2007



ILLINOIS DEPARTMENT OF TRANSPORTATION
 SCHRUM RD. / VETERANS WAY
 EXISTING & PROPOSED
 PROFILE
 SCALE: VERT. 5' DRAWN BY:
 HORIZ. 50' DATE: 3/27/2007