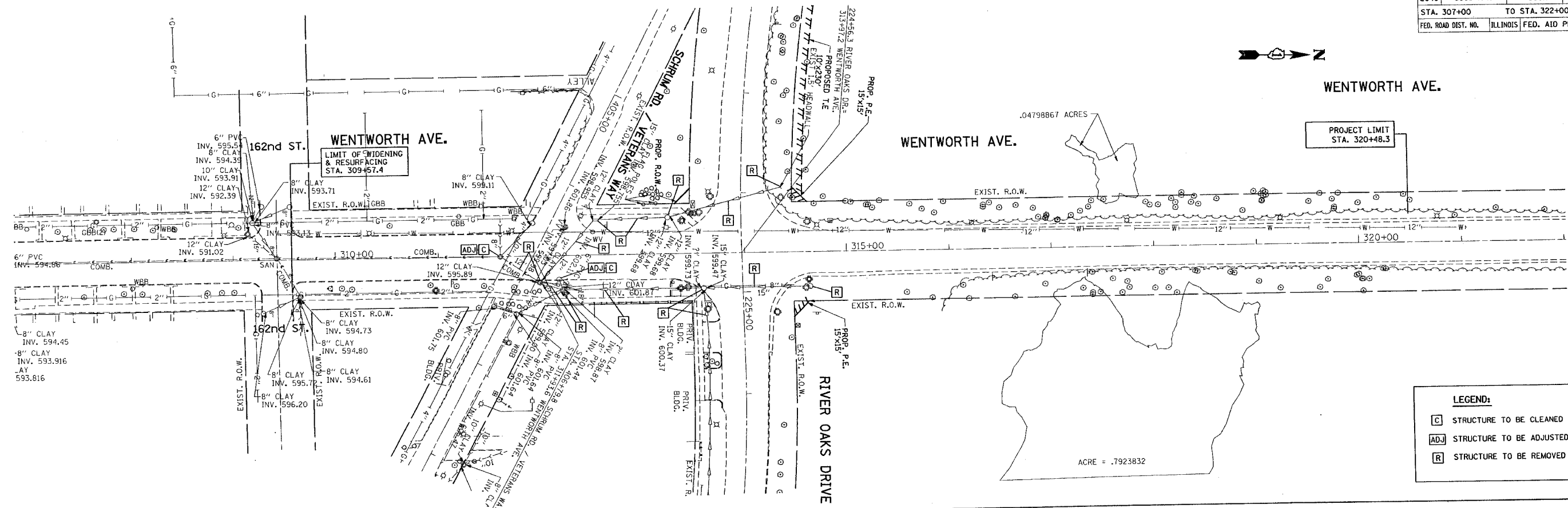
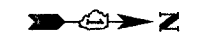


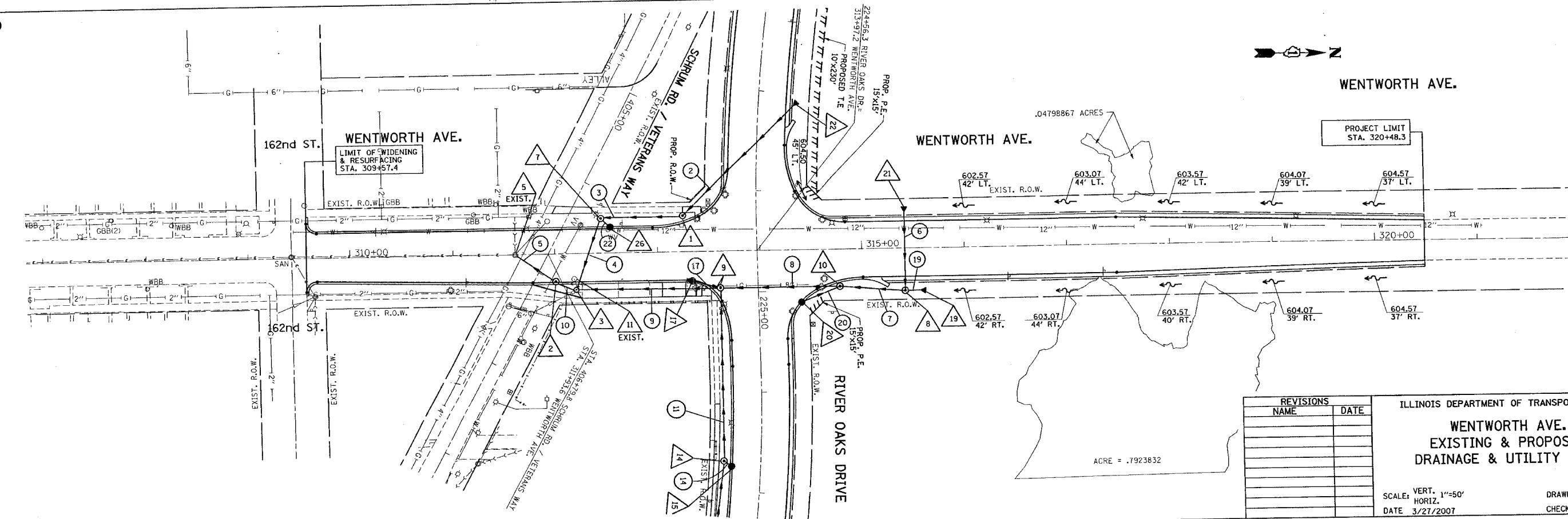
F.A.U. RTE.	SECTION	COUNTY	TOTAL SHEETS	SHEET NO.
2946	3368 A-N	COOK	74	22
STA. 307+00		TO STA. 322+00		
FED. ROAD DIST. NO.		ILLINOIS FED. AID PROJECT		



**LEGEND:**

- C STRUCTURE TO BE CLEANED
- ADJ STRUCTURE TO BE ADJUSTED
- R STRUCTURE TO BE REMOVED

EXISTING  
PROPOSED



REVISIONS	NAME	DATE

ILLINOIS DEPARTMENT OF TRANSPORTATION  
**WENTWORTH AVE.  
 EXISTING & PROPOSED  
 DRAINAGE & UTILITY PLAN**  
 SCALE: VERT. 1"=50'  
 HORIZ. 1"=100'  
 DATE 3/27/2007  
 DRAWN BY  
 CHECKED BY

PLOT DATE = 3/27/2007  
 FILE NAME = c:\p\proj\p017763\wh.drain.bb.dgn  
 PLOT SCALE = 56.88888888888889 / IN.  
 USER NAME = ltrazert