

PLOT DATE = 3/23/2007  
 FILE NAME = c:\p10\mca\p101783.vs.wentworth.dwg  
 PLOT SCALE = 1/8"=1'-0"  
 USER NAME = jrb

ORIGINAL SURVEYED  
 SURVEYED  
 PLOTTED  
 AREAS CHECKED

FINAL SURVEY  
 SURVEYED  
 PLOTTED  
 NOTE BOOK

BY DATE

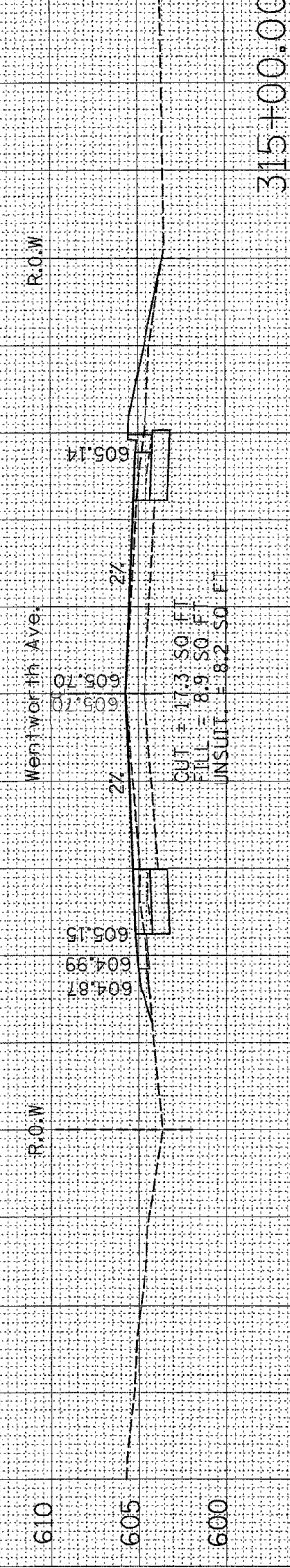
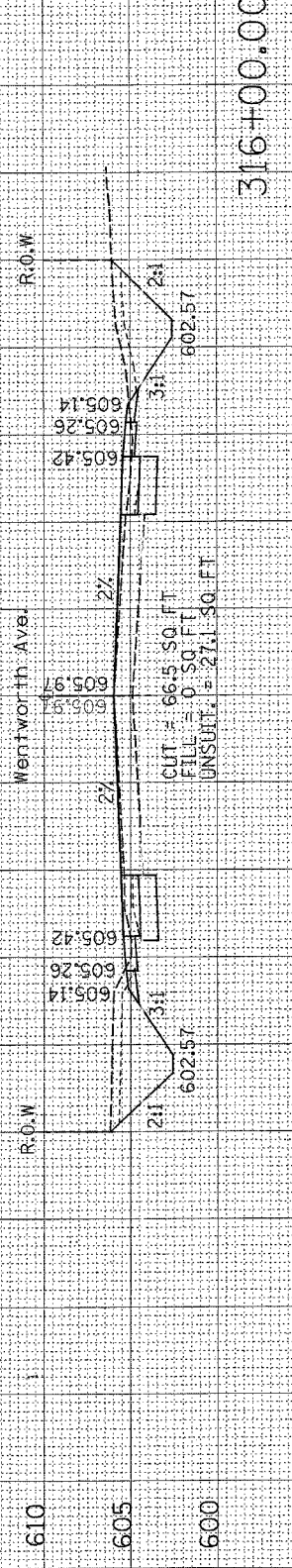
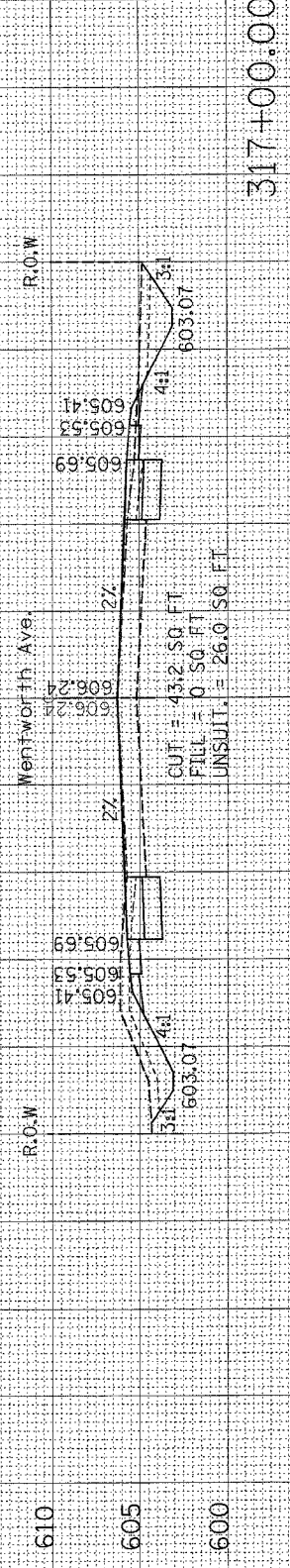
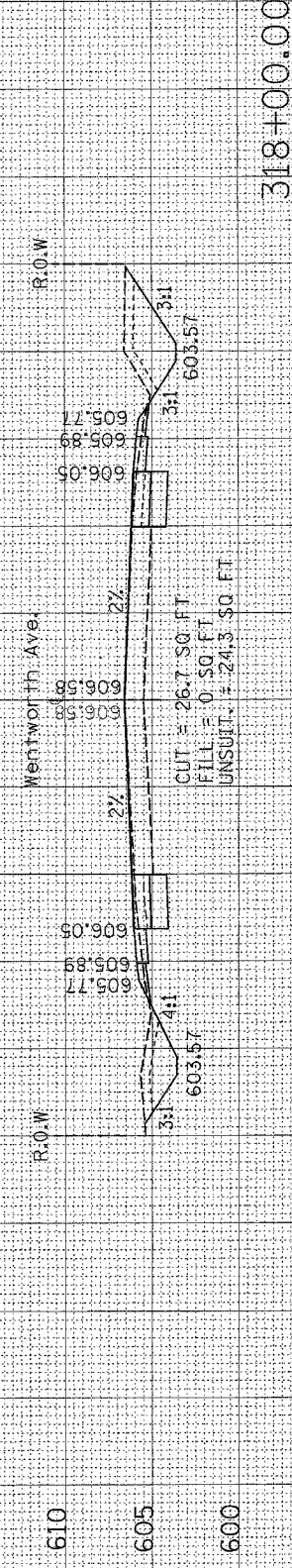
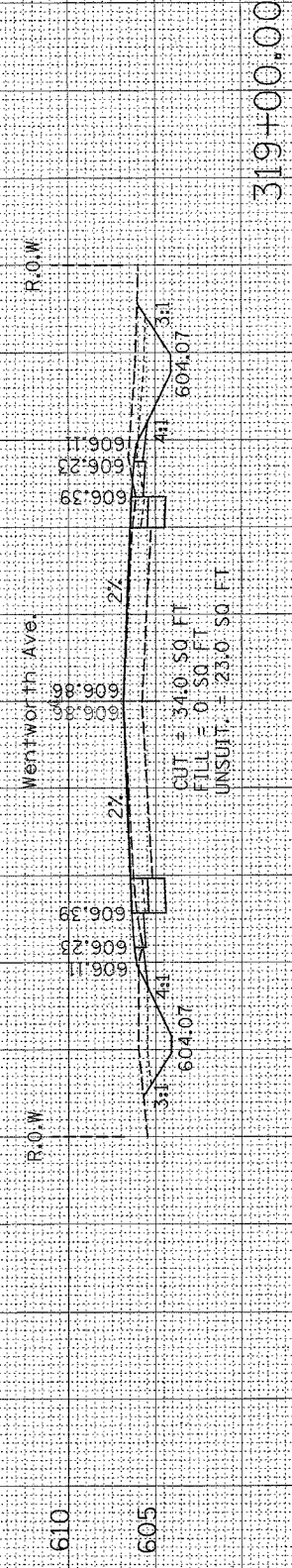
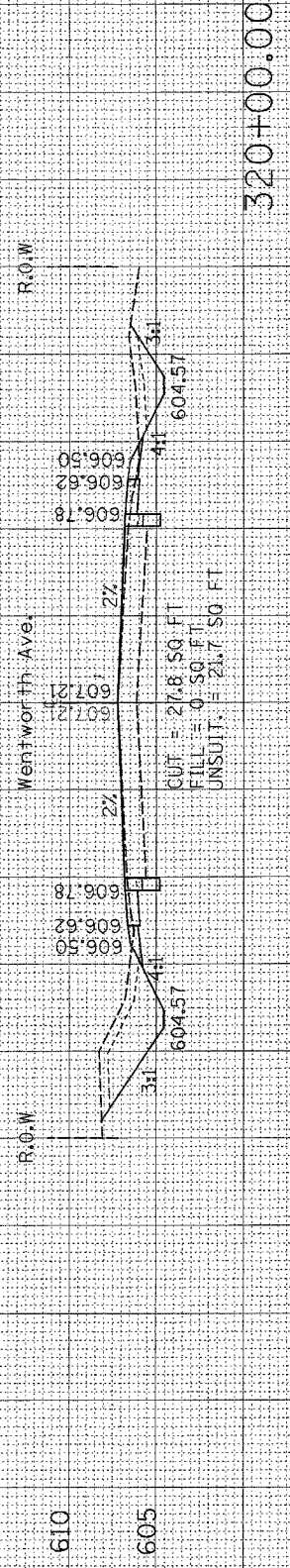
BY DATE

F.A.U. RTE.	SECTION	COUNTY	TOTAL SHEETS	SHEET NO.
2946	3368 A-N	COOK	74	74

CONTRACT NO. 62915

STA.	TO STA.
FED. ROAD DIST. NO.	ILLINOIS FED. AID PROJECT

80 70 60 50 40 30 20 10 0 10 20 30 40 50 60 70 80 90



90 80 70 60 50 40 30 20 10 0 10 20 30 40 50 60 70 80 90