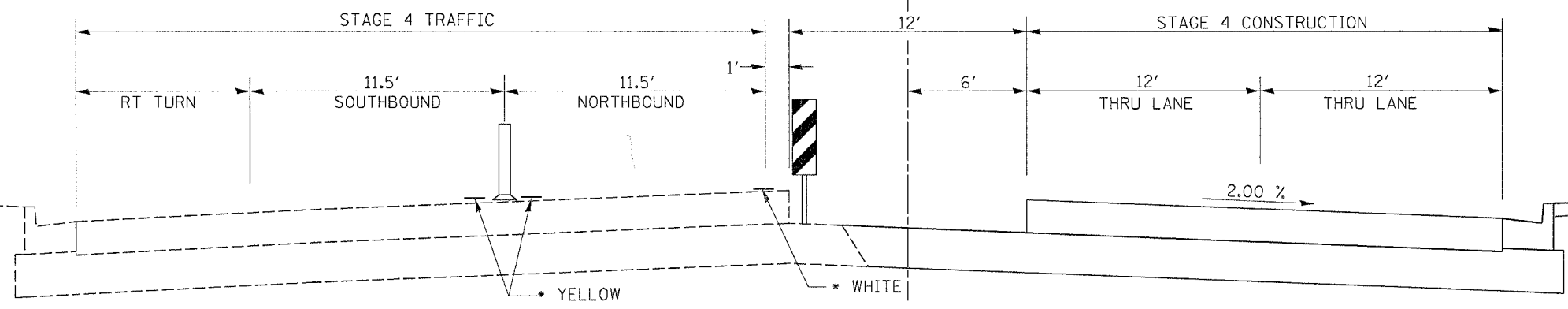


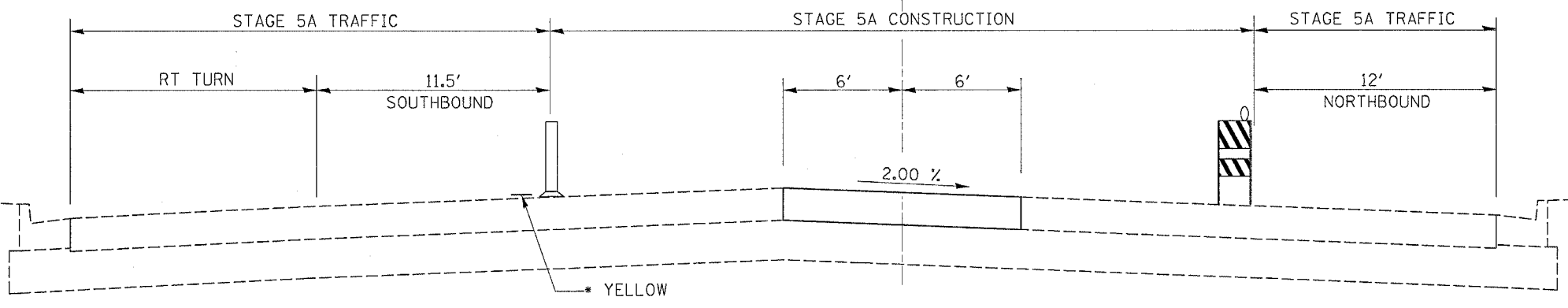
F.A.P. RTE.	SECTION	COUNTY	TOTAL SHEETS	SHEET NO.
734	(4MFT)R	WINNEBAGO	353	76
STA.		TO STA.		
FED. ROAD DIST. NO.		ILLINOIS FED. AID PROJECT		

# STAGING TYPICAL SECTIONS

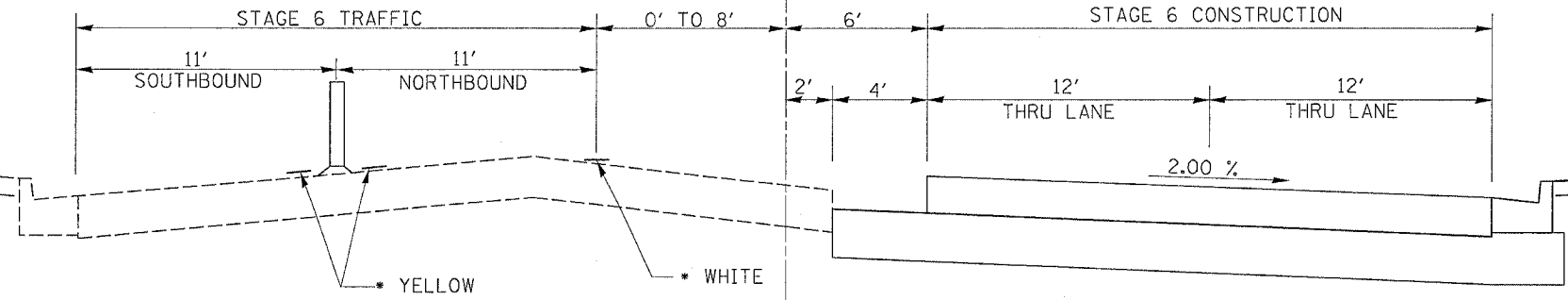
STA 359+93 - 390+80  
 CL IL 251



STA 362.11.30 - 384+50  
 CL IL 251



STA 390+80 - 405+25  
 CL IL 251



PLOT DATE = Fri, Apr 27 10:03:31 2007  
 PLOT SCALE = 3/8" = 1'-0"  
 USER NAME = gphantom