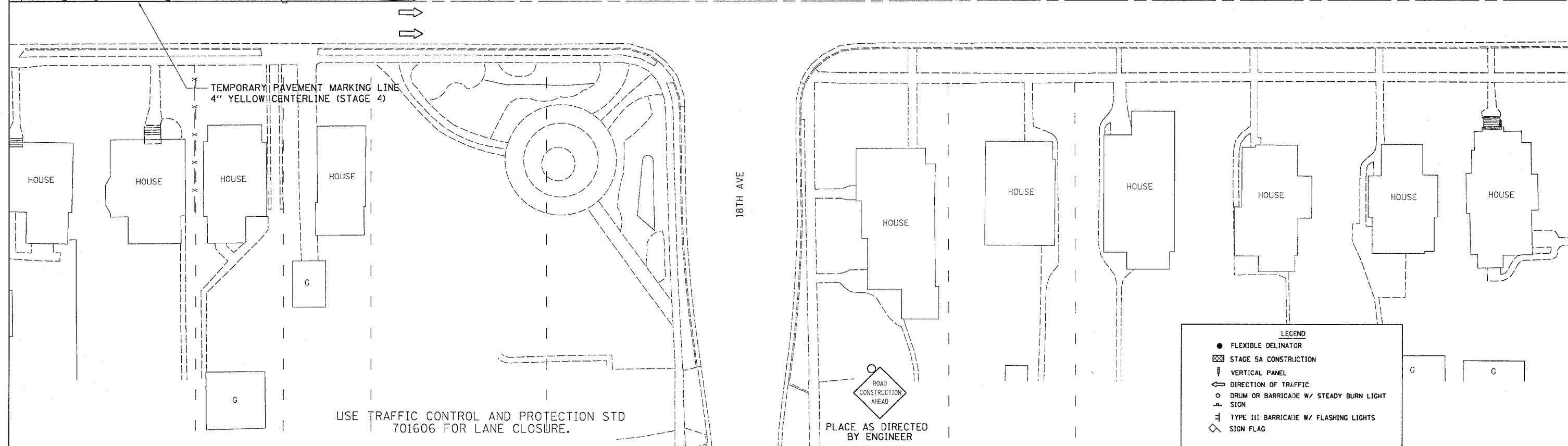
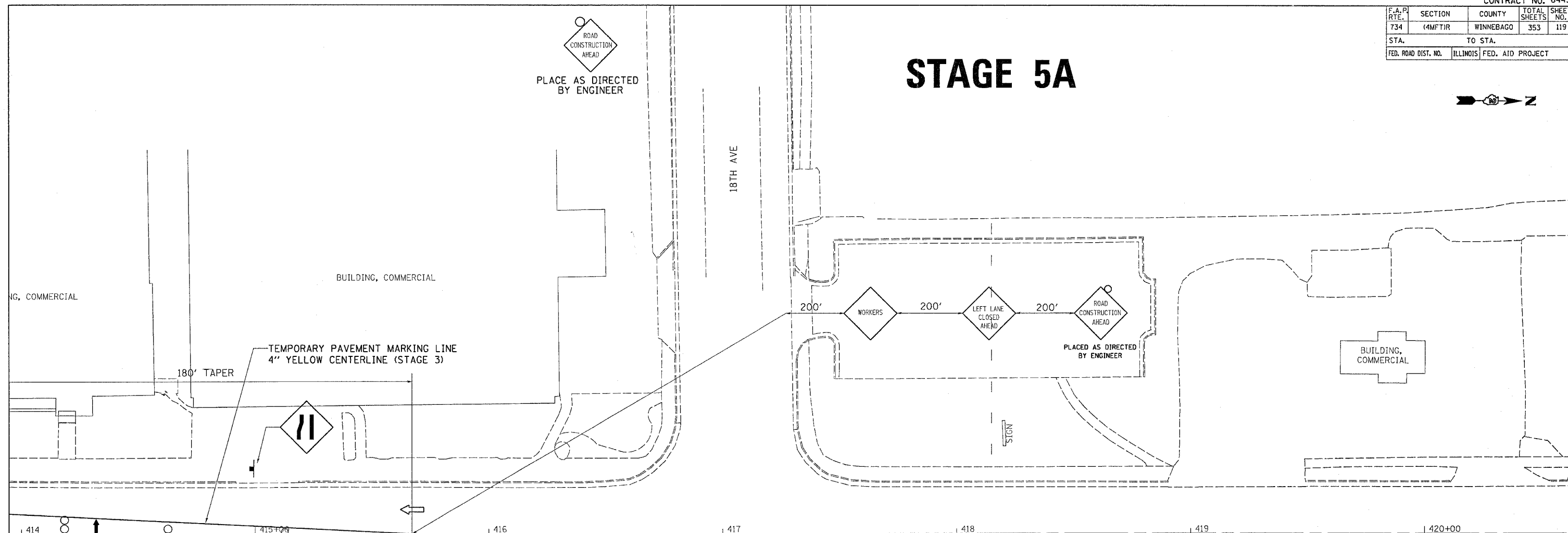


F.A.P. RTE.	SECTION	COUNTY	TOTAL SHEETS	SHEET NO.
734	(4MFT)R	WINNEBAGO	353	119
STA.		TO STA.		
FED. ROAD DIST. NO.		ILLINOIS FED. AID PROJECT		

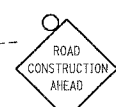
STAGE 5A



PLACE AS DIRECTED BY ENGINEER



USE TRAFFIC CONTROL AND PROTECTION STD 701606 FOR LANE CLOSURE.



PLACE AS DIRECTED BY ENGINEER

LEGEND

- FLEXIBLE DELINATOR
- ▨ STAGE 5A CONSTRUCTION
- ▭ VERTICAL PANEL
- ⇨ DIRECTION OF TRAFFIC
- DRUM OR BARRICADE W/ STEADY BURN LIGHT
- ⊥ SIGN
- ⊥ TYPE III BARRICADE W/ FLASHING LIGHTS
- ◇ SIGN FLAG

PLOT DATE = Fri Apr 27 10:28:52 2007
 PLOT SCALE = 20.00000
 USER NAME = ggrant