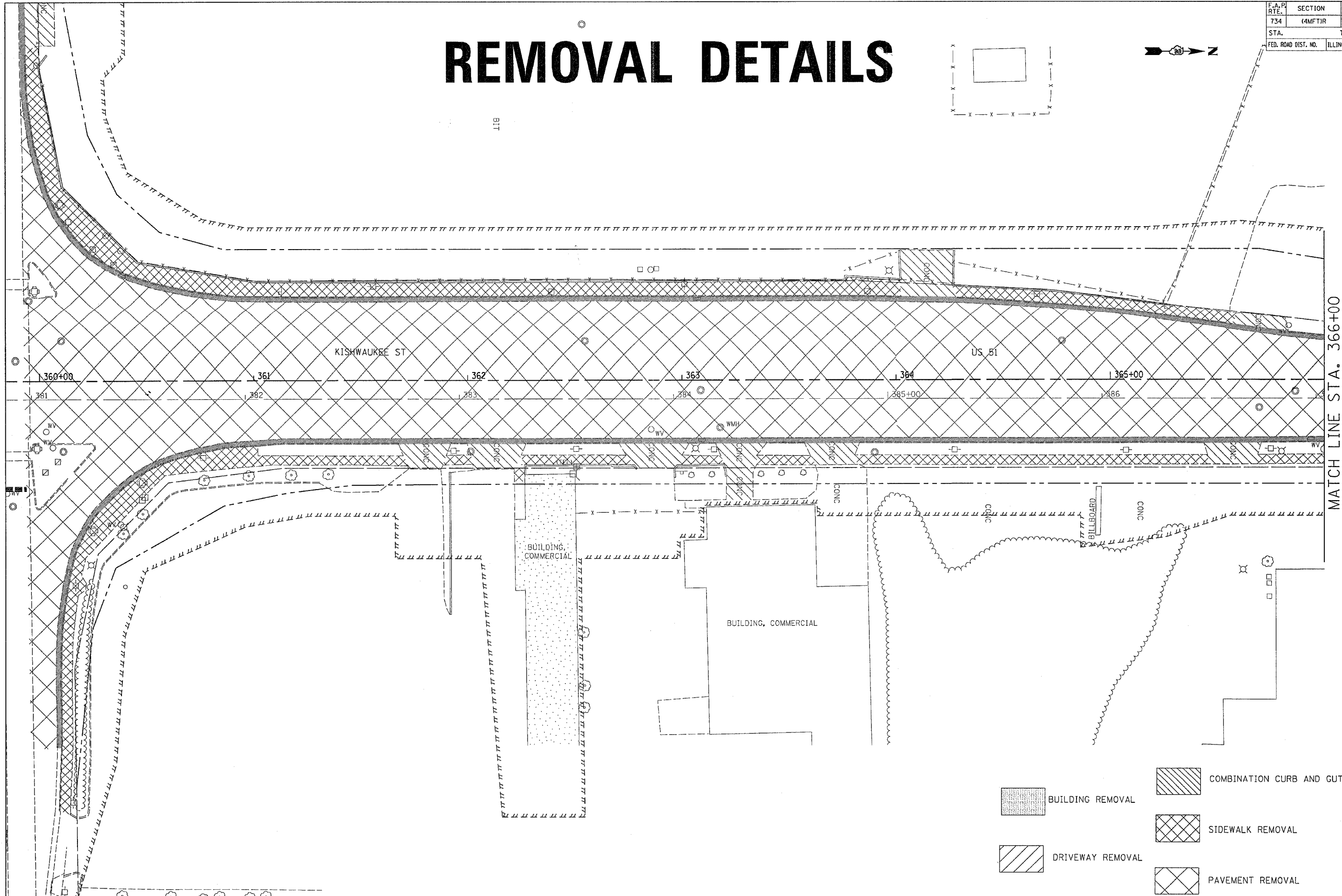
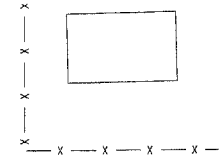







F.A.P. RTE.	SECTION	COUNTY	TOTAL SHEETS	SHEET NO.
734	(4MFT)R	WINNEBAGO	353	184
STA.		TO STA.		
FED. ROAD DIST. NO.		ILLINOIS	FED. AID PROJECT	

# REMOVAL DETAILS



MATCH LINE STA. 366+00

-  BUILDING REMOVAL
-  DRIVEWAY REMOVAL
-  COMBINATION CURB AND GUTTER REMOVAL
-  SIDEWALK REMOVAL
-  PAVEMENT REMOVAL

PLOT DATE = Fri Apr 27 09:44:03 2007  
 FILE NAME = c:\projects\64450\64450-184.dgn  
 USER NAME = jgordon