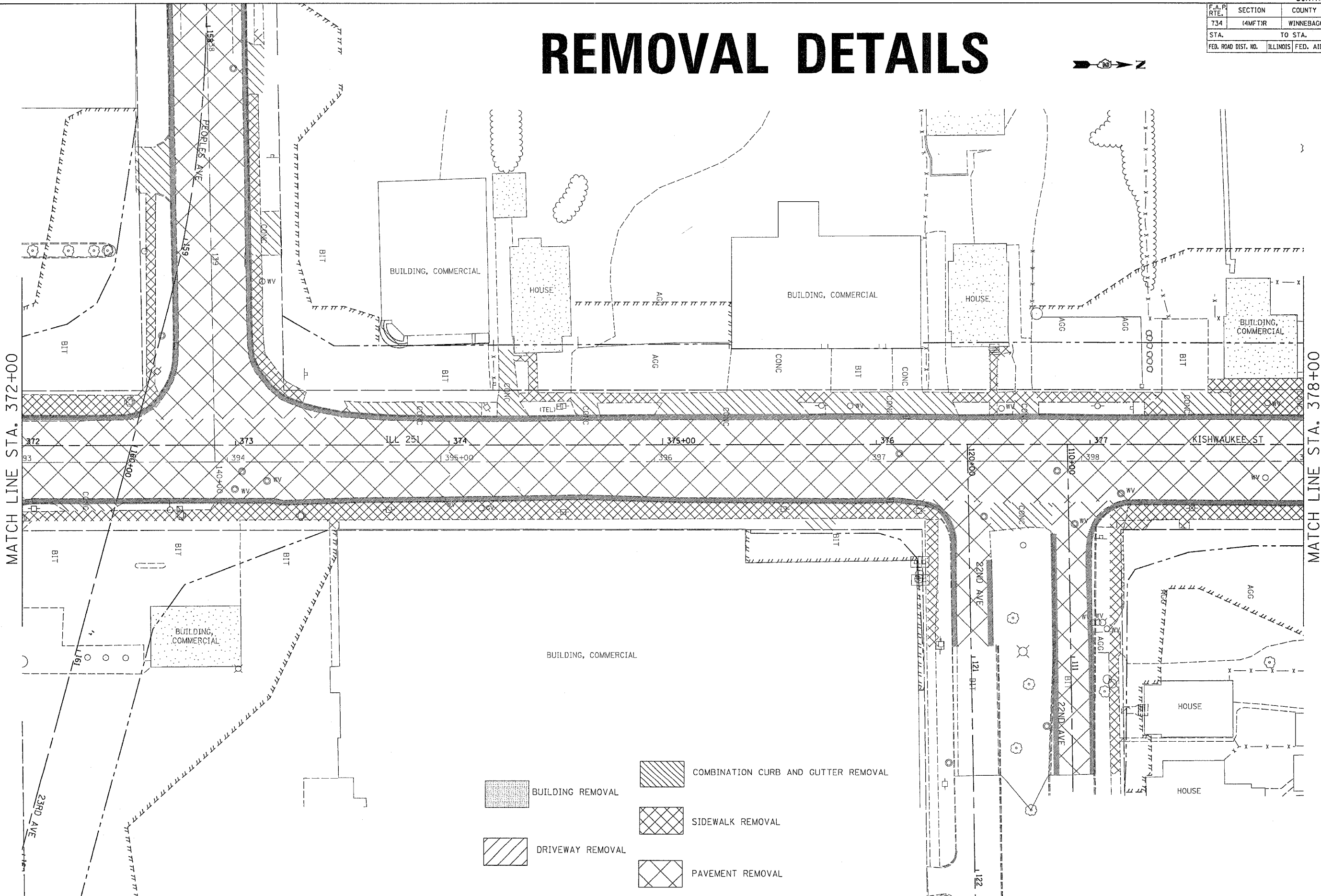
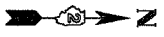







F.A.P. RTE.	SECTION	COUNTY	TOTAL SHEETS	SHEET NO.
734	(4MFT)R	WINNEBAGO	353	186
STA.		TO STA.		
FED. ROAD DIST. NO.		ILLINOIS	FED. AID PROJECT	

REMOVAL DETAILS



MATCH LINE STA. 372+00

MATCH LINE STA. 378+00

-  BUILDING REMOVAL
-  DRIVEWAY REMOVAL
-  COMBINATION CURB AND GUTTER REMOVAL
-  SIDEWALK REMOVAL
-  PAVEMENT REMOVAL

PLOT DATE = Fri, Apr 27 8:44:58 AM 2007
 FILE NAME = c:\projects\64450\64450.dgn
 PLOT SCALE = 28.0000 / 1" = 100'-0"
 USER NAME = brianjpm