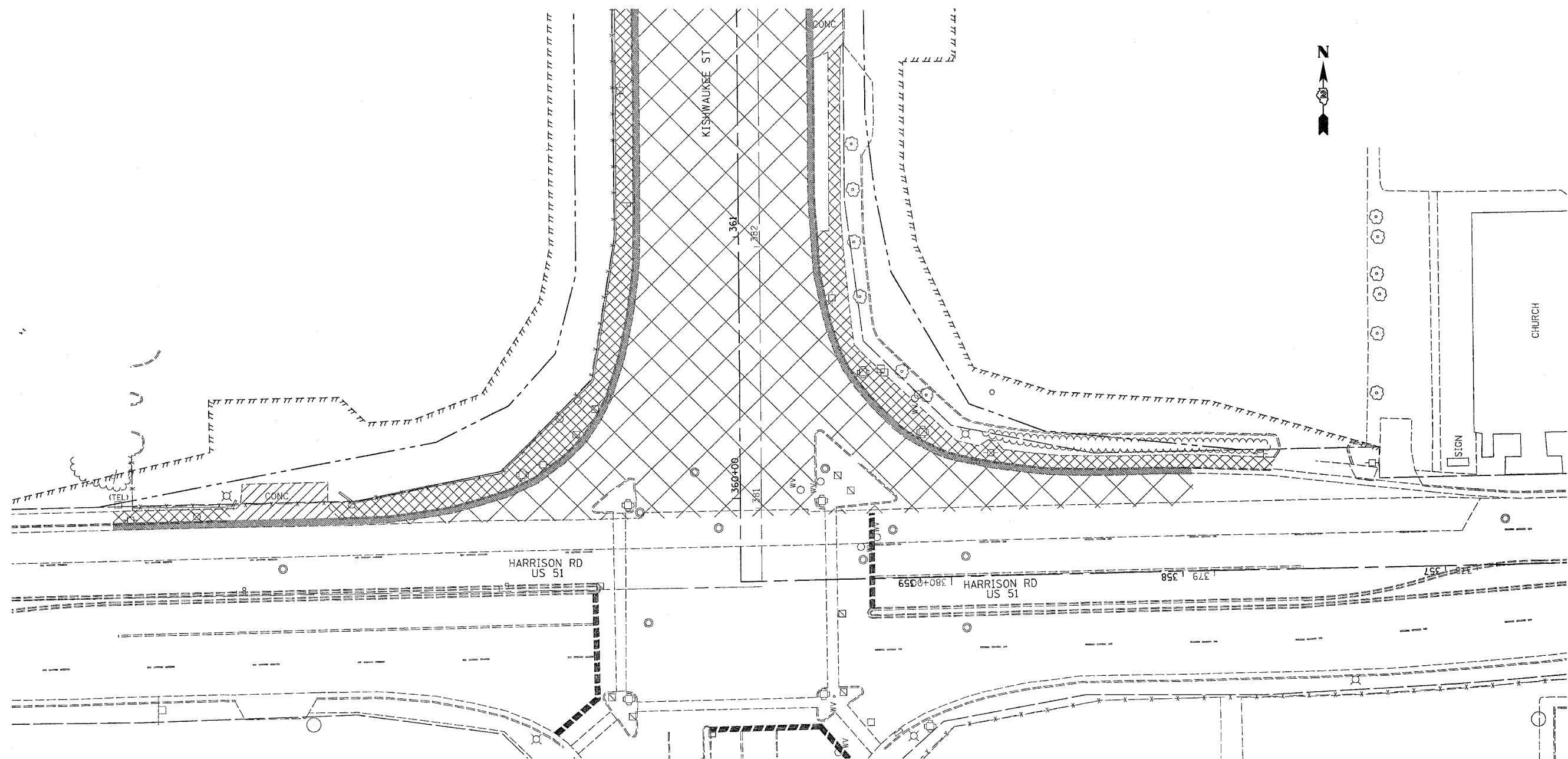







F.A.P. RTE.	SECTION	COUNTY	TOTAL SHEETS	SHEET NO.
734	(4MFT)R	WINNEBAGO	353	192
STA.		TO STA.		
FED. ROAD DIST. NO.		ILLINOIS FED. AID PROJECT		

REMOVAL DETAILS



-  BUILDING REMOVAL
-  DRIVEWAY REMOVAL
-  COMBINATION CURB AND GUTTER REMOVAL
-  SIDEWALK REMOVAL
-  PAVEMENT REMOVAL

PLOT DATE * Fri, Apr 27 09:49:25 2007
 FILE NAME * c:\projects\62165919\6165919.dgn
 PLOT SCALE * 20.0000' / IN.
 USER NAME * gremptm