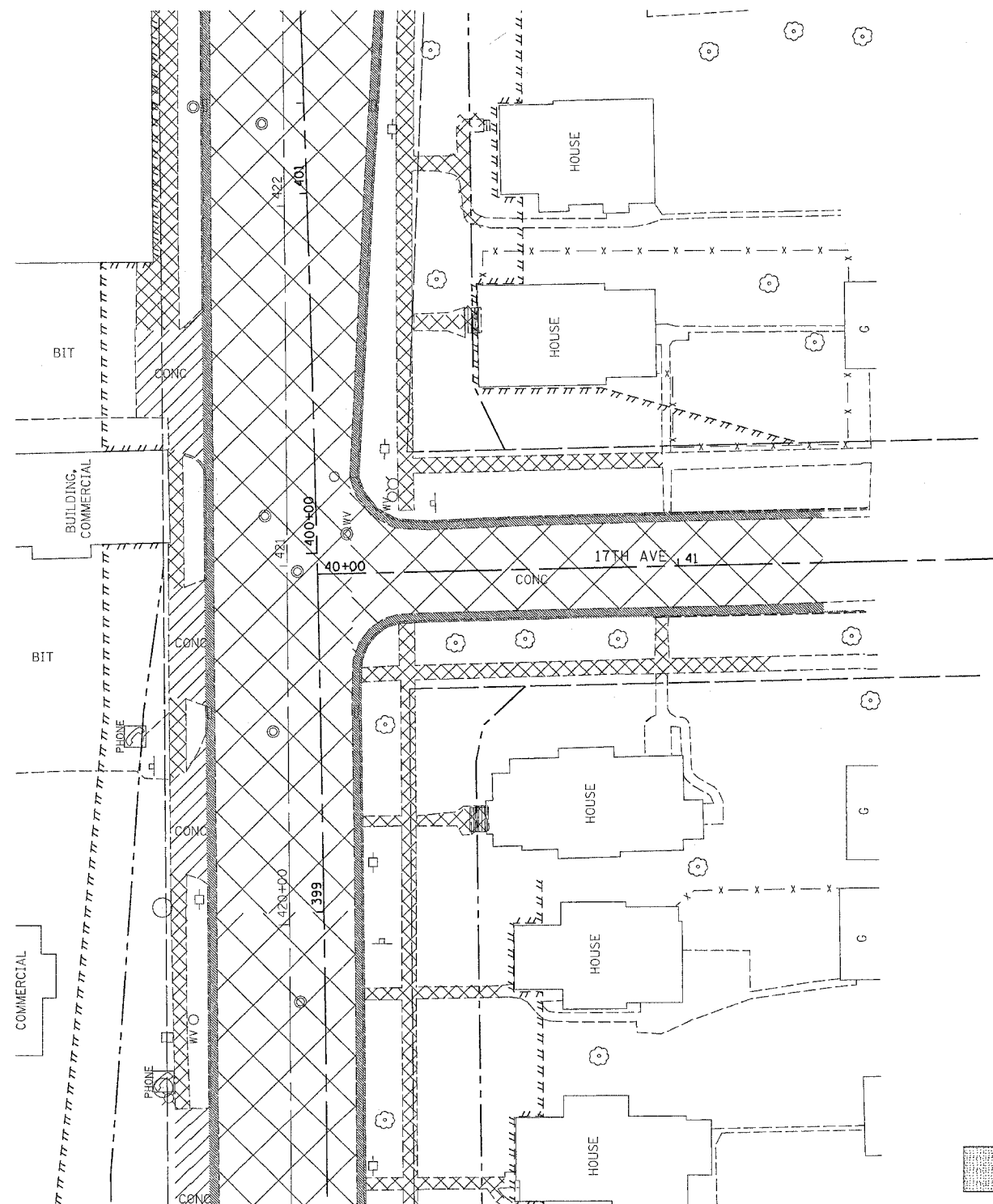







F.A.P. RTE.	SECTION	COUNTY	TOTAL SHEETS	SHEET NO.
734	(4MFT)R	WINNEBAGO	353	197
STA.		TO STA.		
FED. ROAD DIST. NO.	ILLINOIS	FED. AID PROJECT		

REMOVAL DETAILS



-  BUILDING REMOVAL
-  DRIVEWAY REMOVAL
-  COMBINATION CURB AND GUTTER REMOVAL
-  SIDEWALK REMOVAL
-  PAVEMENT REMOVAL

PLOT DATE = Fri, Apr 27 09:49:38 2007
 FILE NAME = c:\projects\150-216289\150-216289.dwg
 PLOT SCALE = 20.0000 / IN.
 USER NAME = grantpa