



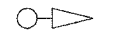

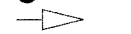






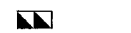




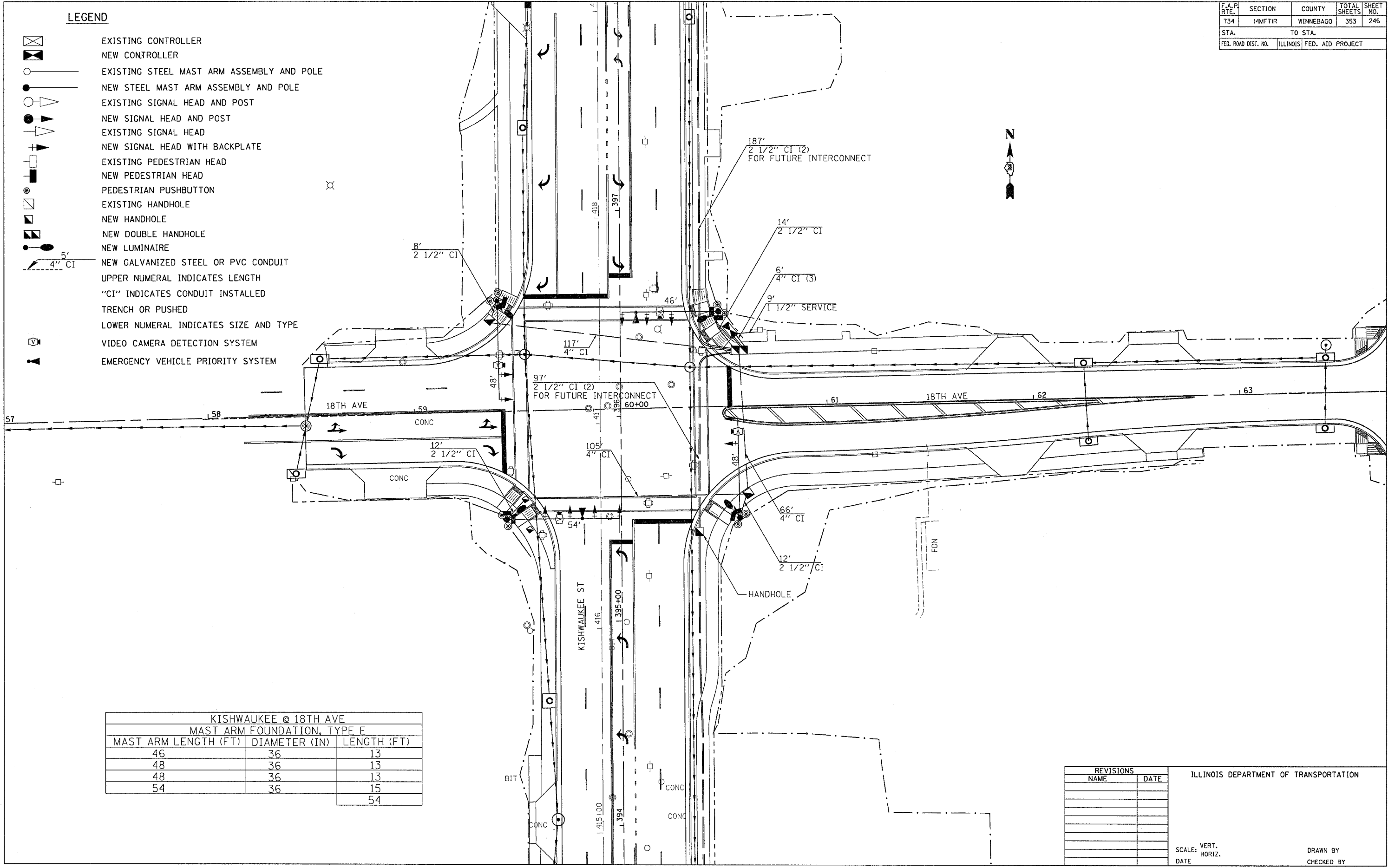


F.A.P. RTE.	SECTION	COUNTY	TOTAL SHEETS	SHEET NO.
734	(4MFT)R	WINNEBAGO	353	246
STA.		TO STA.		
FED. ROAD DIST. NO.		ILLINOIS FED. AID PROJECT		

LEGEND

-  EXISTING CONTROLLER
-  NEW CONTROLLER
-  EXISTING STEEL MAST ARM ASSEMBLY AND POLE
-  NEW STEEL MAST ARM ASSEMBLY AND POLE
-  EXISTING SIGNAL HEAD AND POST
-  NEW SIGNAL HEAD AND POST
-  EXISTING SIGNAL HEAD
-  NEW SIGNAL HEAD WITH BACKPLATE
-  EXISTING PEDESTRIAN HEAD
-  NEW PEDESTRIAN HEAD
-  PEDESTRIAN PUSHBUTTON
-  EXISTING HANDHOLE
-  NEW HANDHOLE
-  NEW DOUBLE HANDHOLE
-  NEW LUMINAIRE
-  NEW GALVANIZED STEEL OR PVC CONDUIT
- UPPER NUMERAL INDICATES LENGTH
- "CI" INDICATES CONDUIT INSTALLED
- TRENCH OR PUSHED
- LOWER NUMERAL INDICATES SIZE AND TYPE
-  VIDEO CAMERA DETECTION SYSTEM
-  EMERGENCY VEHICLE PRIORITY SYSTEM



KISHWAUKEE @ 18TH AVE		
MAST ARM FOUNDATION, TYPE E		
MAST ARM LENGTH (FT)	DIAMETER (IN)	LENGTH (FT)
46	36	13
48	36	13
48	36	13
54	36	15
		54

REVISIONS	
NAME	DATE

ILLINOIS DEPARTMENT OF TRANSPORTATION

SCALE: VERT. DATE
HORIZ.

DRAWN BY
CHECKED BY

PLOT DATE = Mon Apr 30 10:35:53 2007
 PLOT SCALE = 20:1
 USER NAME = granton