CONTRACT NO. 64450

F.A.P. RTE.	SECTION	COUNTY	TOTAL SHEETS	SHEET NO.
734	(4MFT)R	WINNEBAGO	353	277
STA.		TO STA.		
FED. ROAD DIST. NO.	ILLINOIS	FED. AID PROJECT		

EROSION CONTROL DETAILS FOR SILT FENCE

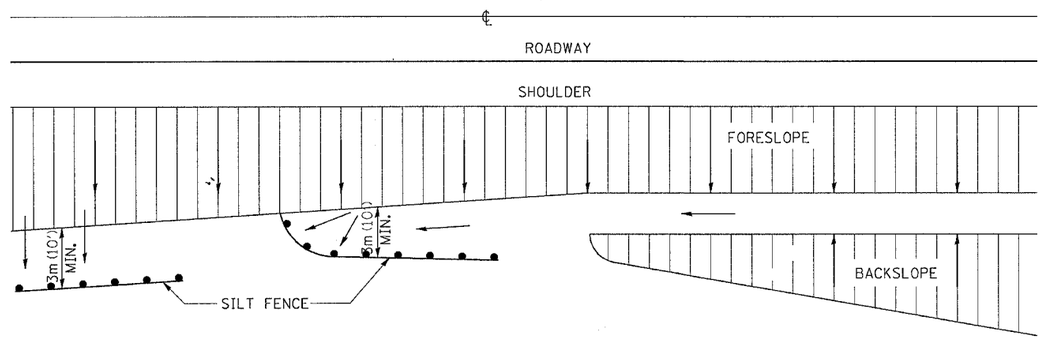

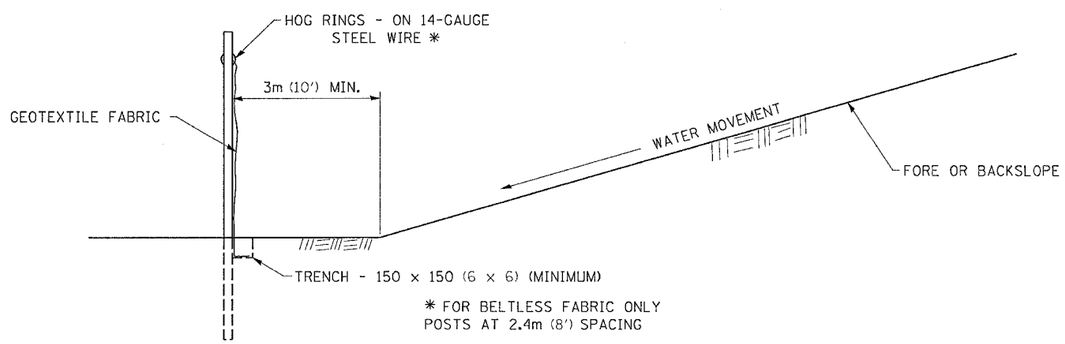

DETAILS OF SILT FENCE

ALL DIMENSIONS ARE IN MILLIMETERS (INCHES) UNLESS OTHERWISE NOTED.

DISABLED RAMP DETAIL

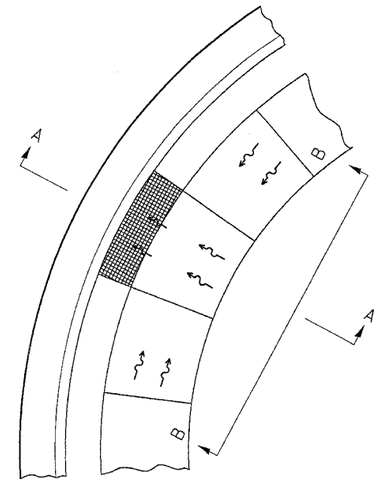

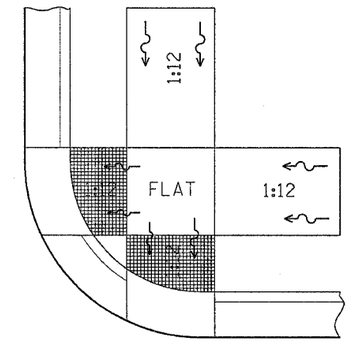

SEE STANDARD 424001
FOR SIDE FLARE DETAIL
& SEE PLANS FOR RAMP TYPE.

ALL DIMENSIONS ARE IN MILLIMETERS (INCHES)
UNLESS OTHERWISE NOTED.

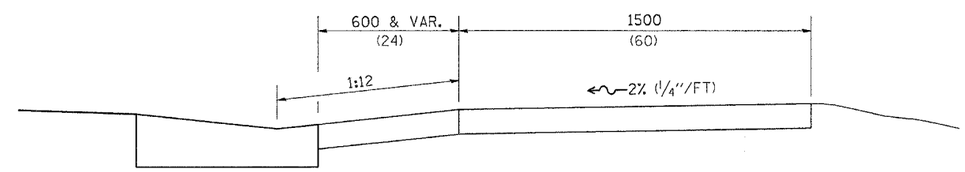

SECTION A-A

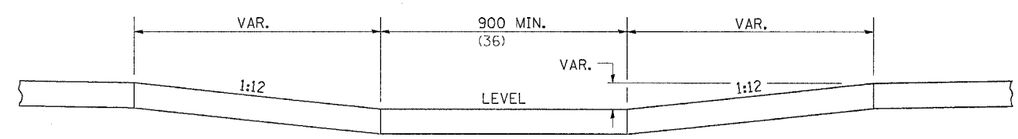

SECTION B-B

NOTES : THIS DETAIL TO BE USED IN CONJUNCTION WITH STATE STANDARD 424001.
THE MAXIMUM ALLOWABLE CROSS SLOPE FOR SIDEWALK IS 2% (1/4"/FT).
THE MAXIMUM ALLOWABLE SIDEWALK GRADE IS 8% (1/12"/FT). IF SPACE LIMITATIONS PROHIBIT THE USE OF THE 1:12 SLOPE, THEN SLOPES BETWEEN 1:10 ARE 1:12 ARE PERMITTED FOR A MAXIMUM RISE OF 150 (6). SLOPES 1:8 AND 1:10 ARE ALLOWED FOR A MAXIMUM RISE OF 75 (3). SLOPES STEEPER THAN 1:8 ARE NOT PERMITTED.
THE DEPRESSED CURB IS NOT STANDARD. THE RISE IS 13(1/2) INSTEAD OF 40 (1 1/2) .

PLOT DATE = Fri Apr 27 09:37:07 2007
FILE NAME = c:\pw_projects\view\p2158590\d158590epi.dgn
PLOT SCALE = 20.0000 ' / IN.
REFERENCE = AREF0

EROSION CONTROL DETAILS FOR SILT FENCE 29.2

REVISED 10-22-01

DISABLED RAMP DETAIL 60.2

REVISED 9-19-05