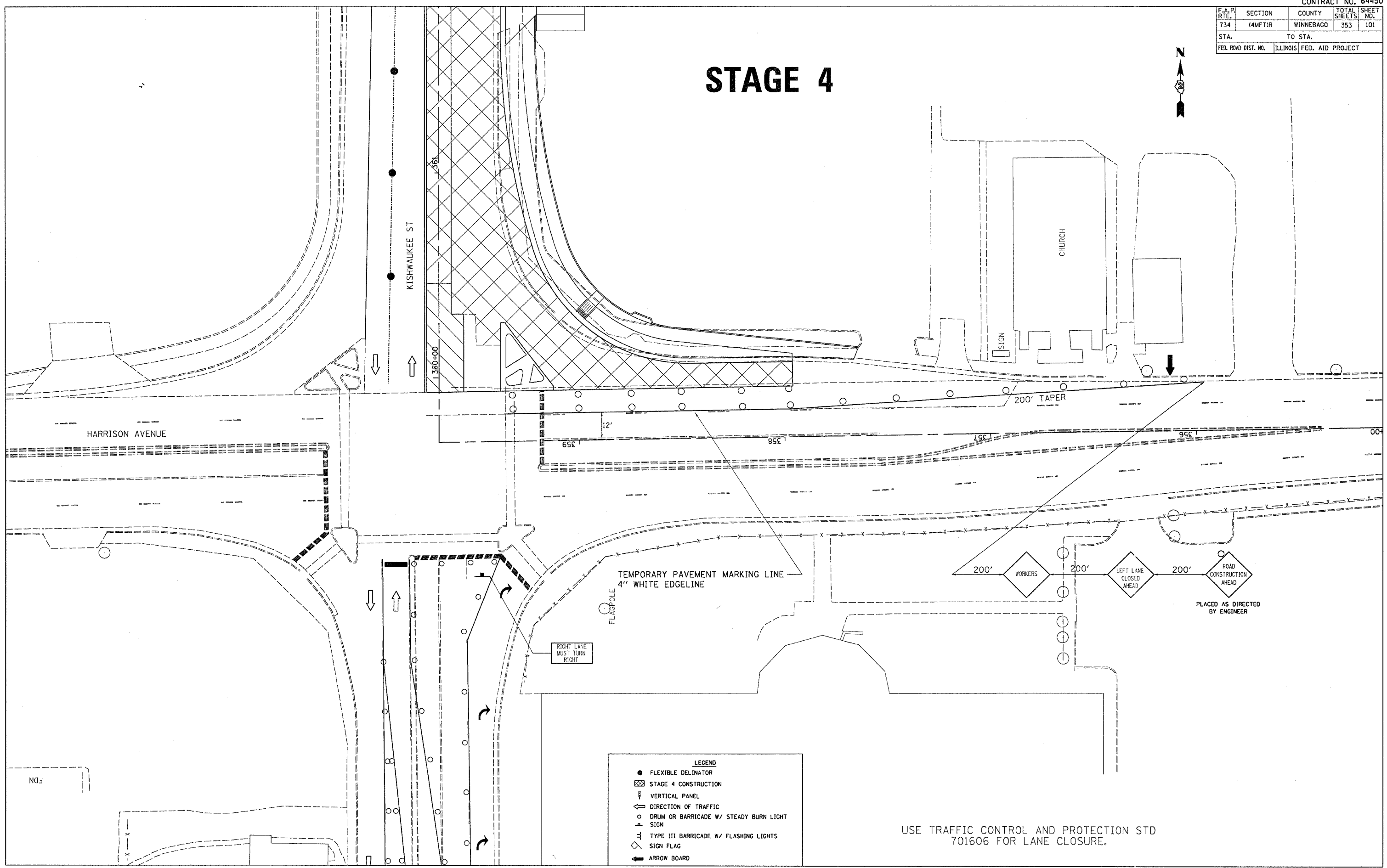


F.A.P. RTE.	SECTION	COUNTY	TOTAL SHEETS	SHEET NO.
734	(4MFT)R	WINNEBAGO	353	101
STA.		TO STA.		
FED. ROAD DIST. NO.		ILLINOIS	FED. AID PROJECT	

STAGE 4



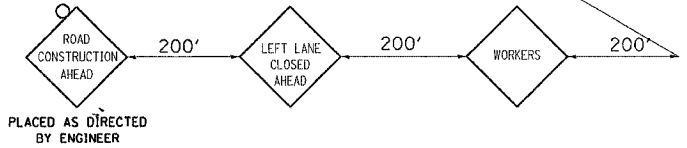
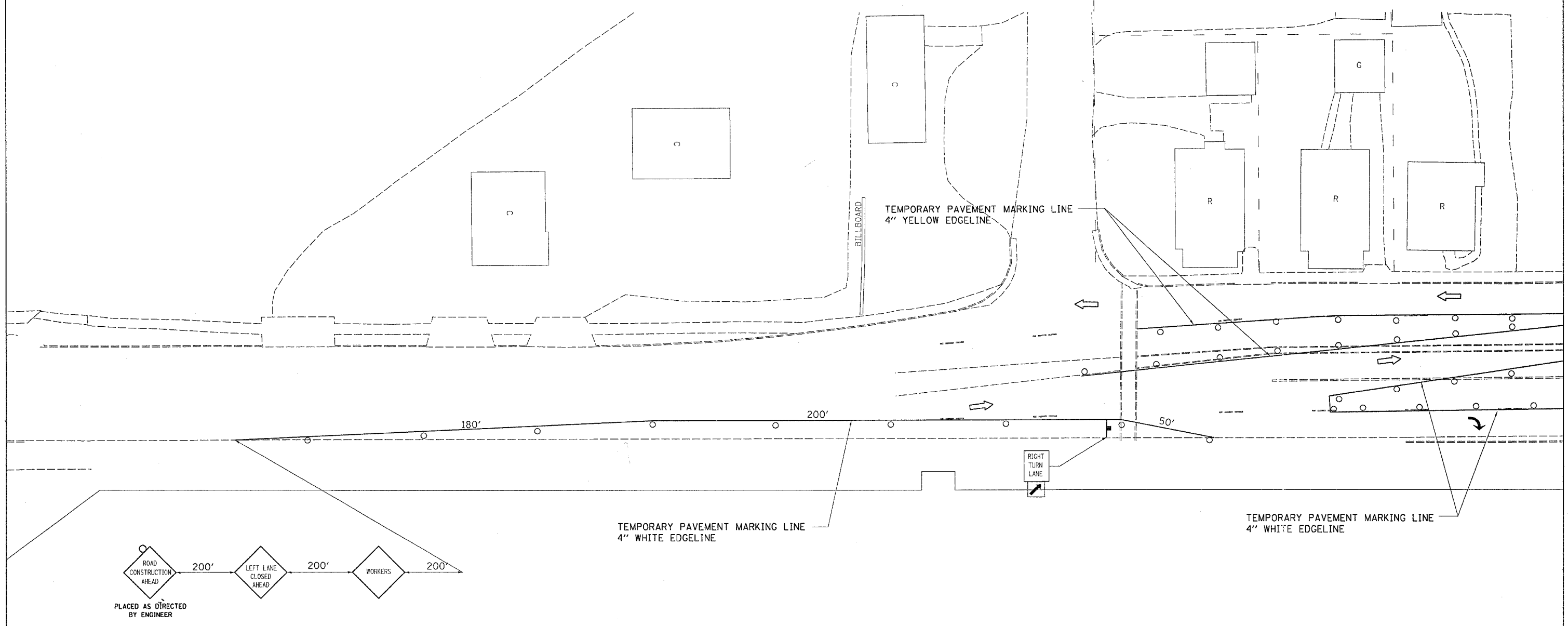
- LEGEND**
- FLEXIBLE DELINEATOR
 - ▨ STAGE 4 CONSTRUCTION
 - ⌋ VERTICAL PANEL
 - ↔ DIRECTION OF TRAFFIC
 - DRUM OR BARRICADE W/ STEADY BURN LIGHT SIGN
 - ⊥ TYPE III BARRICADE W/ FLASHING LIGHTS
 - ◇ SIGN FLAG
 - ➔ ARROW BOARD

USE TRAFFIC CONTROL AND PROTECTION STD 701606 FOR LANE CLOSURE.

PLOT DATE = Fri Apr 27 10:38:43 2007
 FILE NAME = c:\projects\2169\p\2169.dgn
 USER NAME = gromp

F.A.P. RTE.	SECTION	COUNTY	TOTAL SHEETS	SHEET NO.
734	(4MFT)R	WINNEBAGO	353	102
SIA.		TO STA.		
FED. ROAD DIST. NO.	ILLINOIS	FED. AID PROJECT	FDN	

STAGE 4



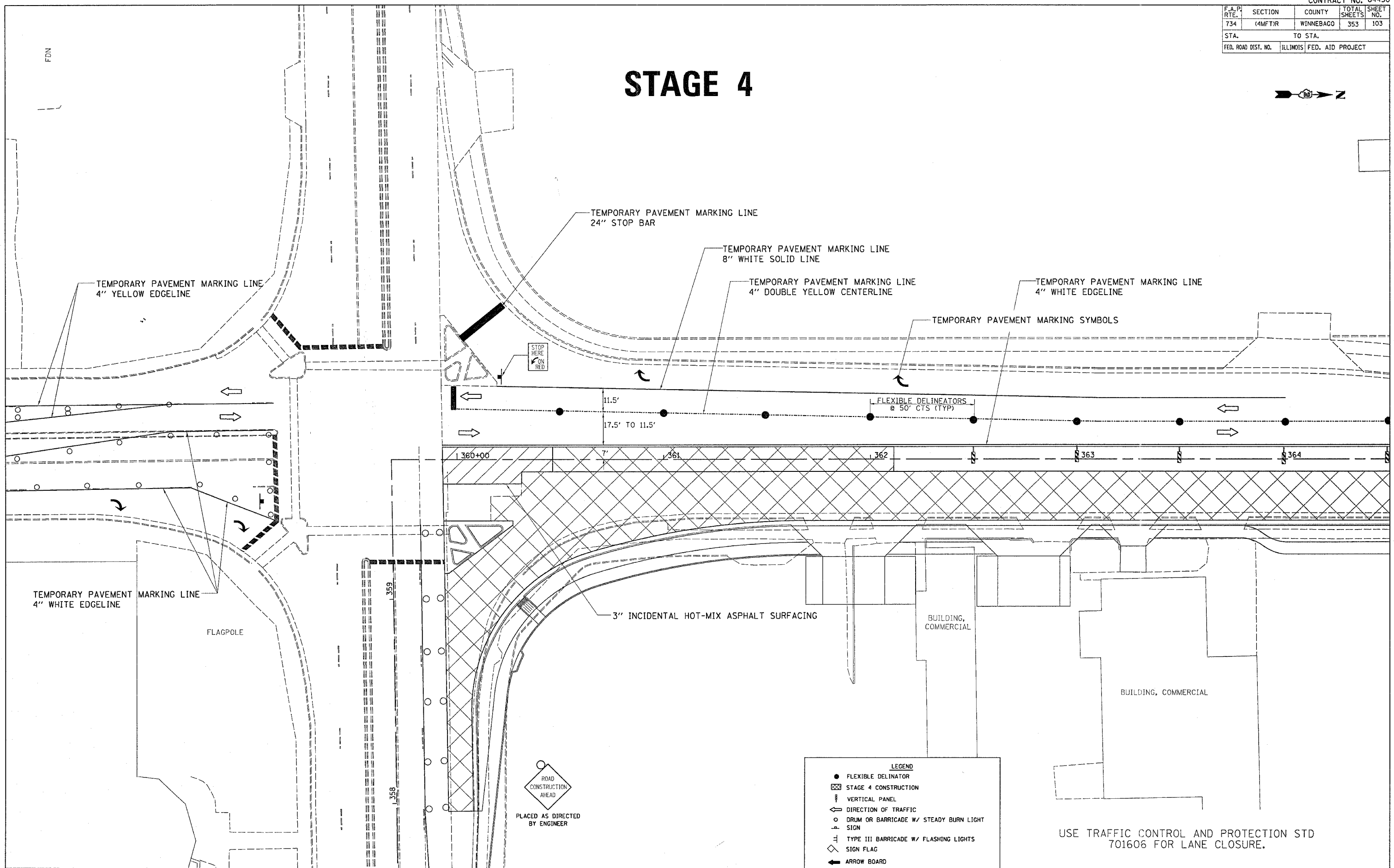
LEGEND	
●	FLEXIBLE DELINATOR
⊠	STAGE 4 CONSTRUCTION
▮	VERTICAL PANEL
↔	DIRECTION OF TRAFFIC
○	DRUM OR BARRICADE W/ STEADY BURN LIGHT
▲	SIGN
⊥	TYPE III BARRICADE W/ FLASHING LIGHTS
◇	SIGN FLAG
➔	ARROW BOARD

USE TRAFFIC CONTROL AND PROTECTION STD 94.2 FOR TURN BAYS
 USE TRAFFIC CONTROL AND PROTECTION STD 701606 FOR LANE CLOSURE.

PLOT DATE = Fri Apr 27 10:38:44 2007
 FILE NAME = c:\projects\0216939\dlb939s1g.dgn
 PLOT SCALE = 20.0000 / 1"
 USER NAME = graham

F.A.P. RTE.	SECTION	COUNTY	TOTAL SHEETS	SHEET NO.
734	(4MFT)R	WINNEBAGO	353	103
STA.		TO STA.		
FED. ROAD DIST. NO.		ILLINOIS FED. AID PROJECT		

STAGE 4



LEGEND

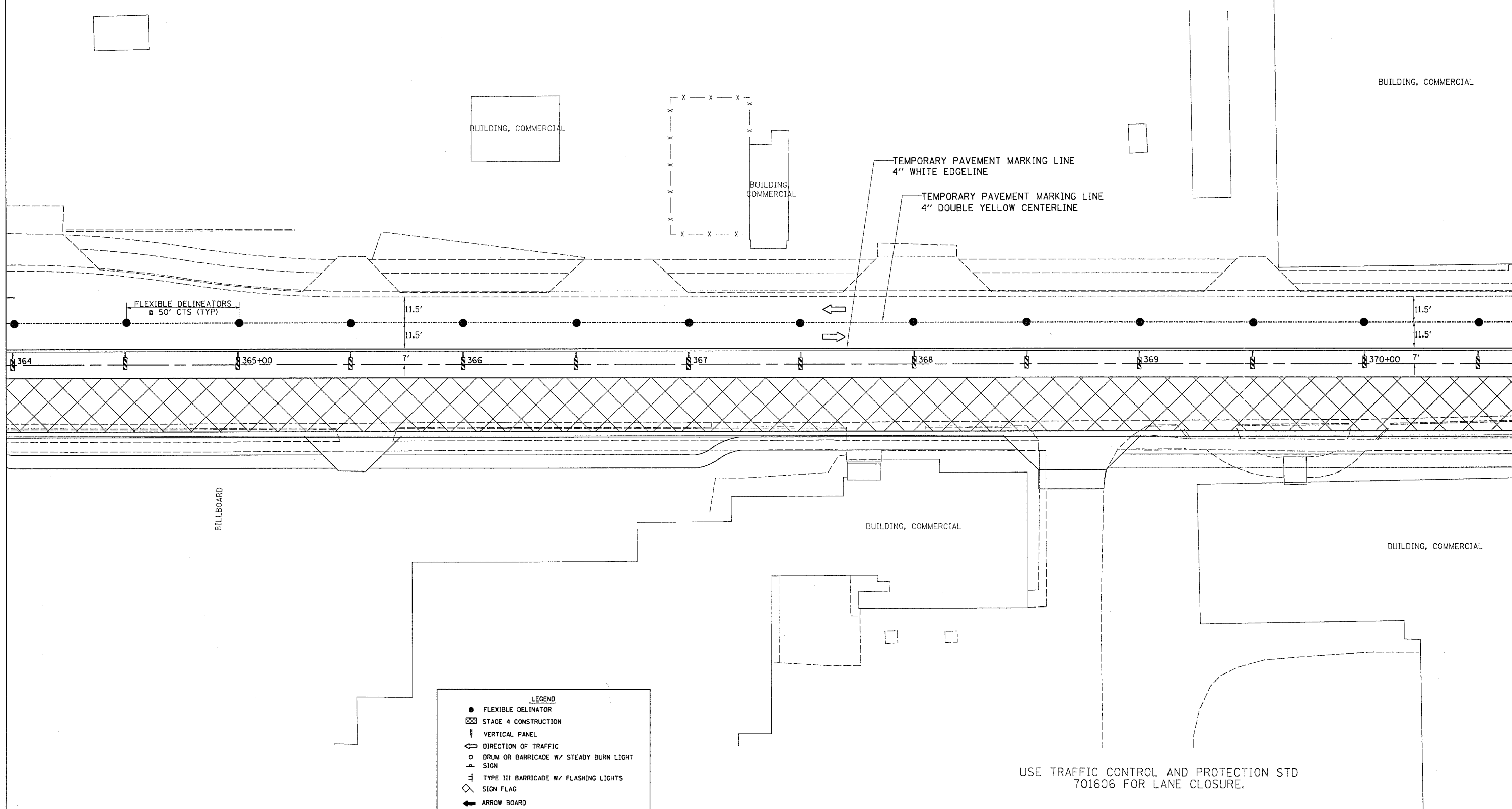
- FLEXIBLE DELINATOR
- ▨ STAGE 4 CONSTRUCTION
- ⌋ VERTICAL PANEL
- ⇌ DIRECTION OF TRAFFIC
- DRUM OR BARRICADE W/ STEADY BURN LIGHT SIGN
- ⊥ TYPE III BARRICADE W/ FLASHING LIGHTS
- ◇ SIGN FLAG
- ➔ ARROW BOARD

USE TRAFFIC CONTROL AND PROTECTION STD 701606 FOR LANE CLOSURE.

PLOT DATE = Fri Apr 27 10:38:44 2007
 FILE NAME = c:\paw\paw\216939\1616939.dgn
 USER NAME = graham

F.A.P. RTE.	SECTION	COUNTY	TOTAL SHEETS	SHEET NO.
734	(4MFT)R	WINNEBAGO	353	104
STA.		TO STA.		
FED. ROAD DIST. NO.		ILLINOIS	FED. AID PROJECT	

STAGE 4



LEGEND

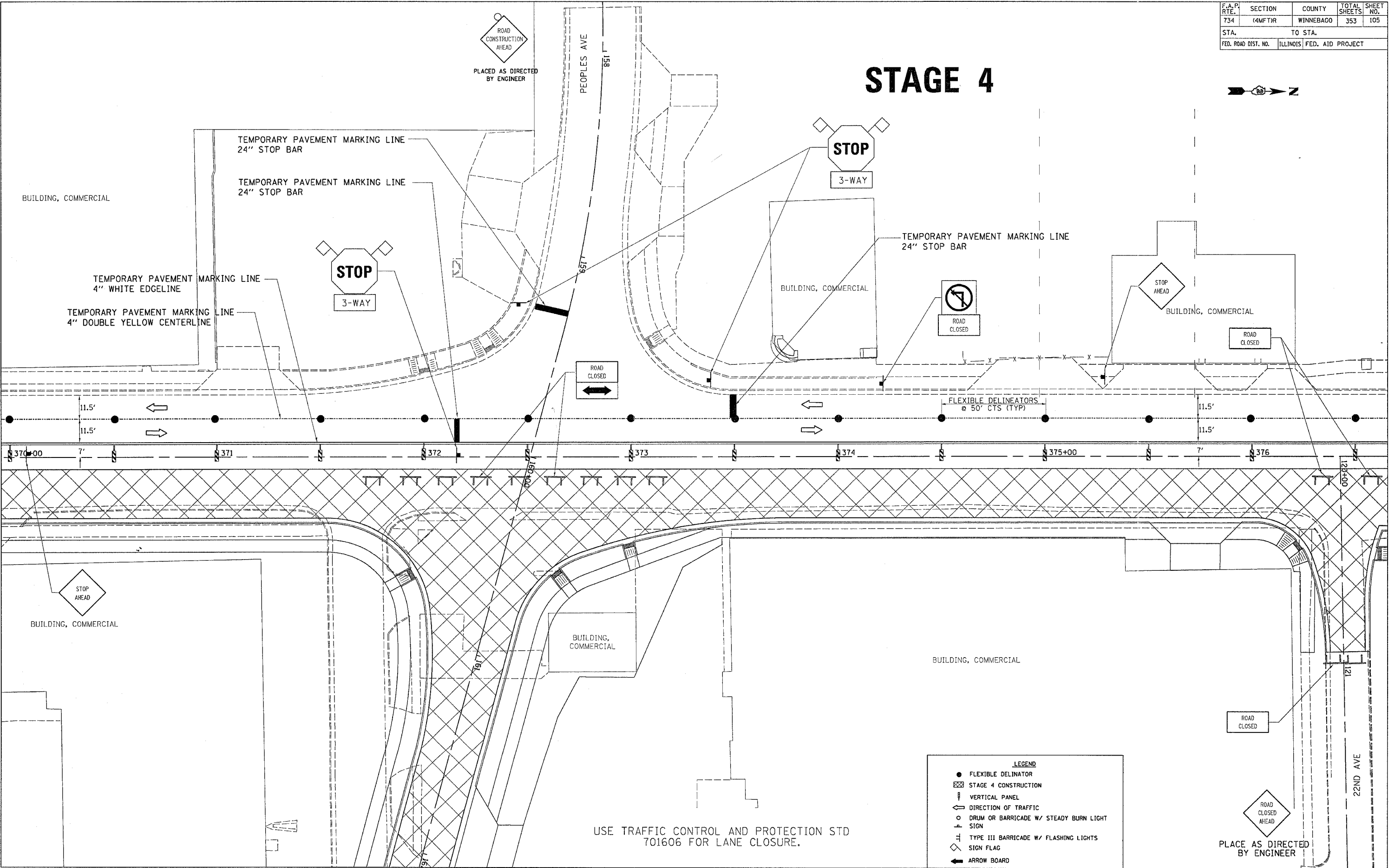
- FLEXIBLE DELINEATOR
- ▨ STAGE 4 CONSTRUCTION
- ⏏ VERTICAL PANEL
- ↔ DIRECTION OF TRAFFIC
- DRUM OR BARRICADE W/ STEADY BURN LIGHT SIGN
- ⊥ TYPE III BARRICADE W/ FLASHING LIGHTS
- ◇ SIGN FLAG
- ➡ ARROW BOARD

USE TRAFFIC CONTROL AND PROTECTION STD 701606 FOR LANE CLOSURE.

PLOT DATE = Fri Apr 27 10:38:45 2007
 FILE NAME = c:\projects\21699\stage4\stage4.dgn
 USER = graham

F.A.P. RTE.	SECTION	COUNTY	TOTAL SHEETS	SHEET NO.
734	4MFTR	WINNEBAGO	353	105
STA.		TO STA.		
FED. ROAD DIST. NO.		ILLINOIS FED. AID PROJECT		

STAGE 4



ROAD CONSTRUCTION AHEAD
PLACED AS DIRECTED BY ENGINEER

TEMPORARY PAVEMENT MARKING LINE
24" STOP BAR

TEMPORARY PAVEMENT MARKING LINE
24" STOP BAR

TEMPORARY PAVEMENT MARKING LINE
4" WHITE EDGELINE

TEMPORARY PAVEMENT MARKING LINE
4" DOUBLE YELLOW CENTERLINE

TEMPORARY PAVEMENT MARKING LINE
24" STOP BAR

FLEXIBLE DELINEATORS
@ 50' CTS (TYP)

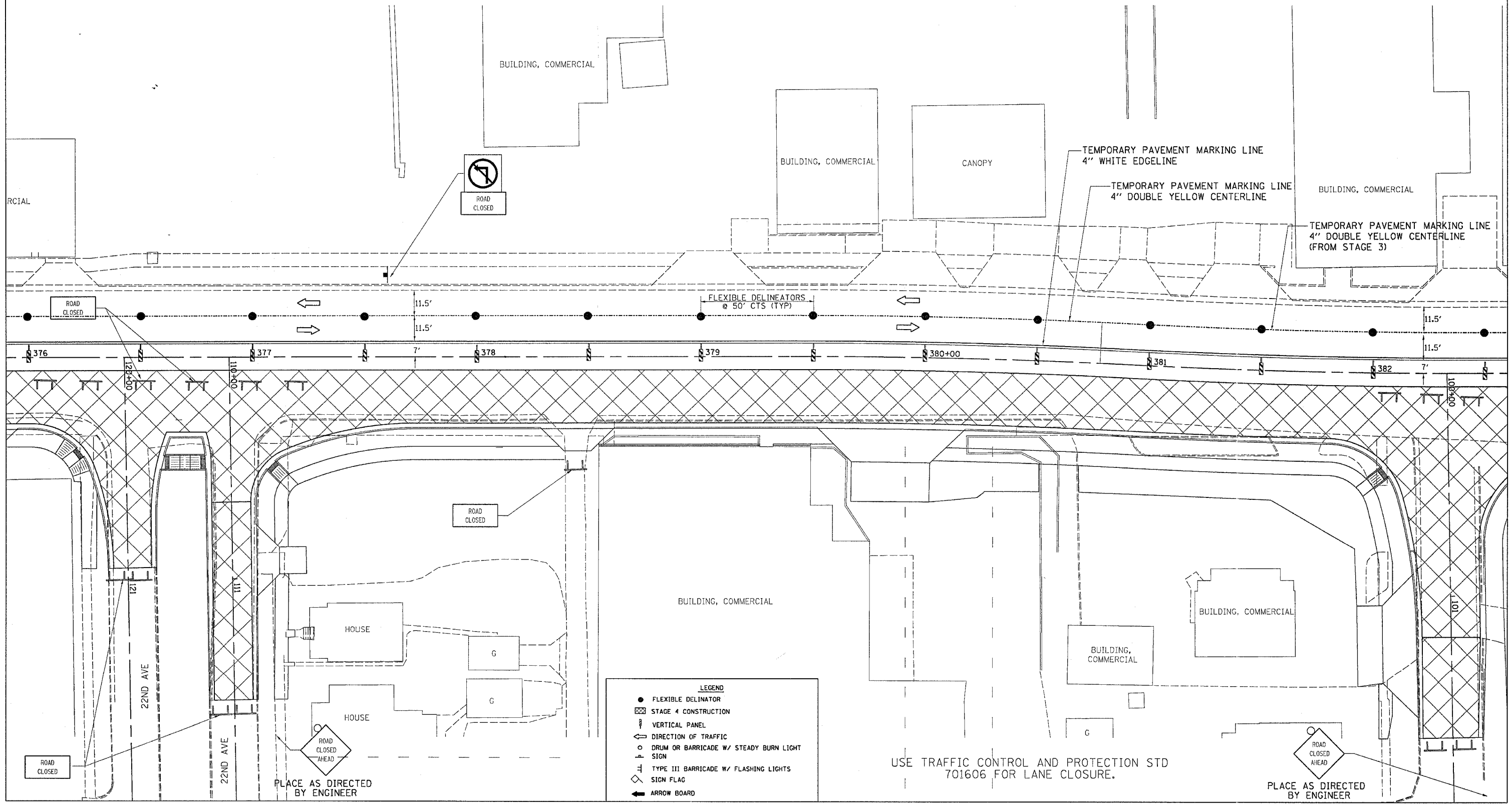
USE TRAFFIC CONTROL AND PROTECTION STD
701606 FOR LANE CLOSURE.

- LEGEND**
- FLEXIBLE DELINATOR
 - ▨ STAGE 4 CONSTRUCTION
 - ⊥ VERTICAL PANEL
 - ← DIRECTION OF TRAFFIC
 - DRUM OR BARRICADE W/ STEADY BURN LIGHT SIGN
 - ⊥ TYPE III BARRICADE W/ FLASHING LIGHTS
 - ◇ SIGN FLAG
 - ➡ ARROW BOARD

PLOT DATE = Fri, Apr 27 10:30:45 2007
 FILE NAME = c:\projects\64450\stage4\stage4.dgn
 PLOT SCALE = 20:0000 / IN.
 USER NAME = gmartin

F.A.P. RTE.	SECTION	COUNTY	TOTAL SHEETS	SHEET NO.
734	(4MFT)R	WINNEBAGO	353	106
STA.		TO STA.		
FED. ROAD DIST. NO.	ILLINOIS	FED. AID PROJECT		

STAGE 4



- LEGEND**
- FLEXIBLE DELINEATOR
 - ▨ STAGE 4 CONSTRUCTION
 - ▭ VERTICAL PANEL
 - ↔ DIRECTION OF TRAFFIC
 - DRUM OR BARRICADE W/ STEADY BURN LIGHT SIGN
 - ⊥ TYPE III BARRICADE W/ FLASHING LIGHTS
 - ◇ SIGN FLAG
 - ← ARROW BOARD

USE TRAFFIC CONTROL AND PROTECTION STD 701606 FOR LANE CLOSURE.

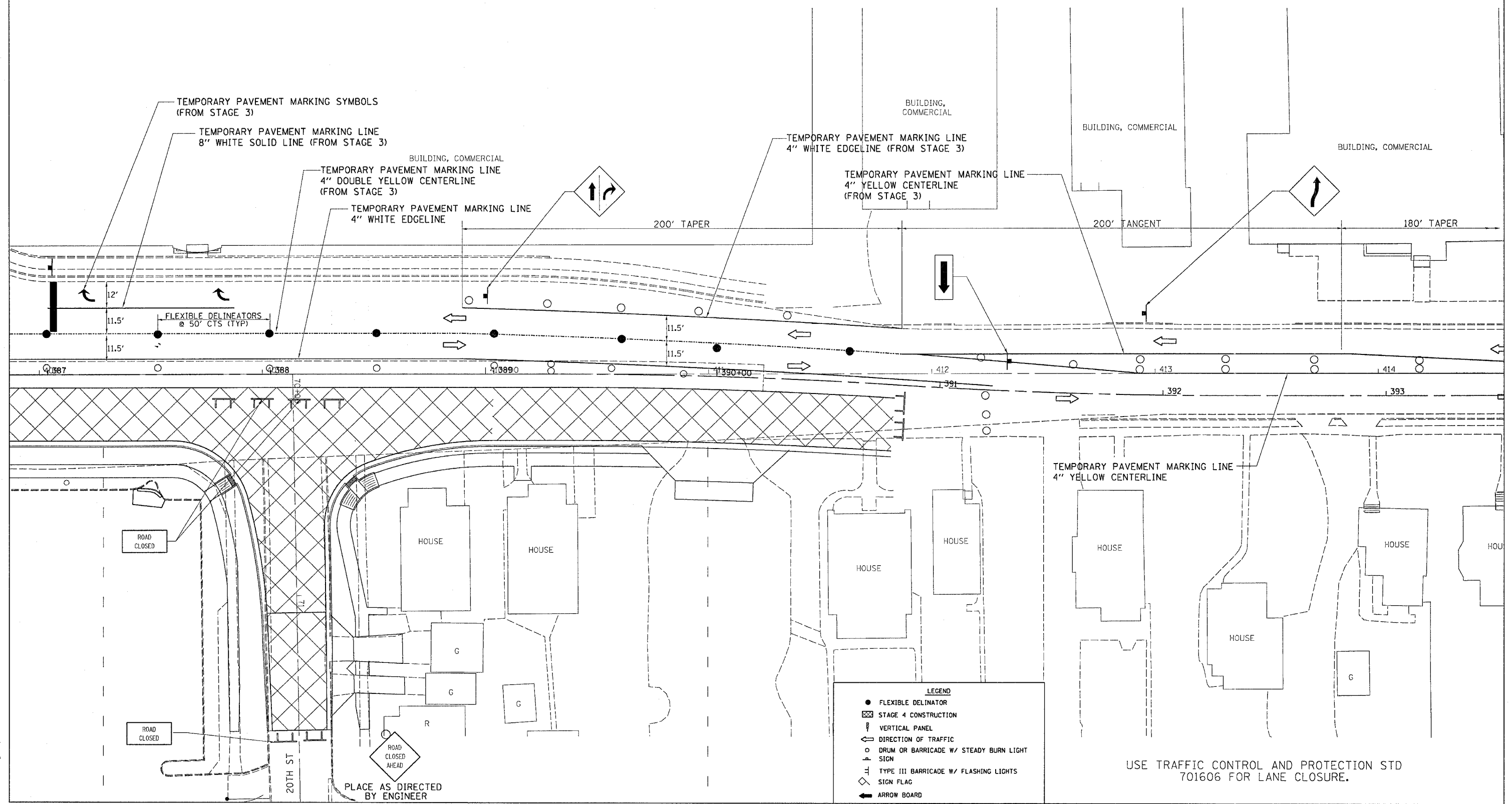
PLACE AS DIRECTED BY ENGINEER

PLACE AS DIRECTED BY ENGINEER

PLOT DATE = Fri Apr 27 10:38:46 2007
 FILE NAME = c:\projects\2168\p168\stage4.dgn
 USER = gromp

F.A.P. RTE.	SECTION	COUNTY	TOTAL SHEETS	SHEET NO.
734	4MFTJR	WINNEBAGO	353	108
STA.		TO STA.		
FED. ROAD DIST. NO.		ILLINOIS FED. AID PROJECT		

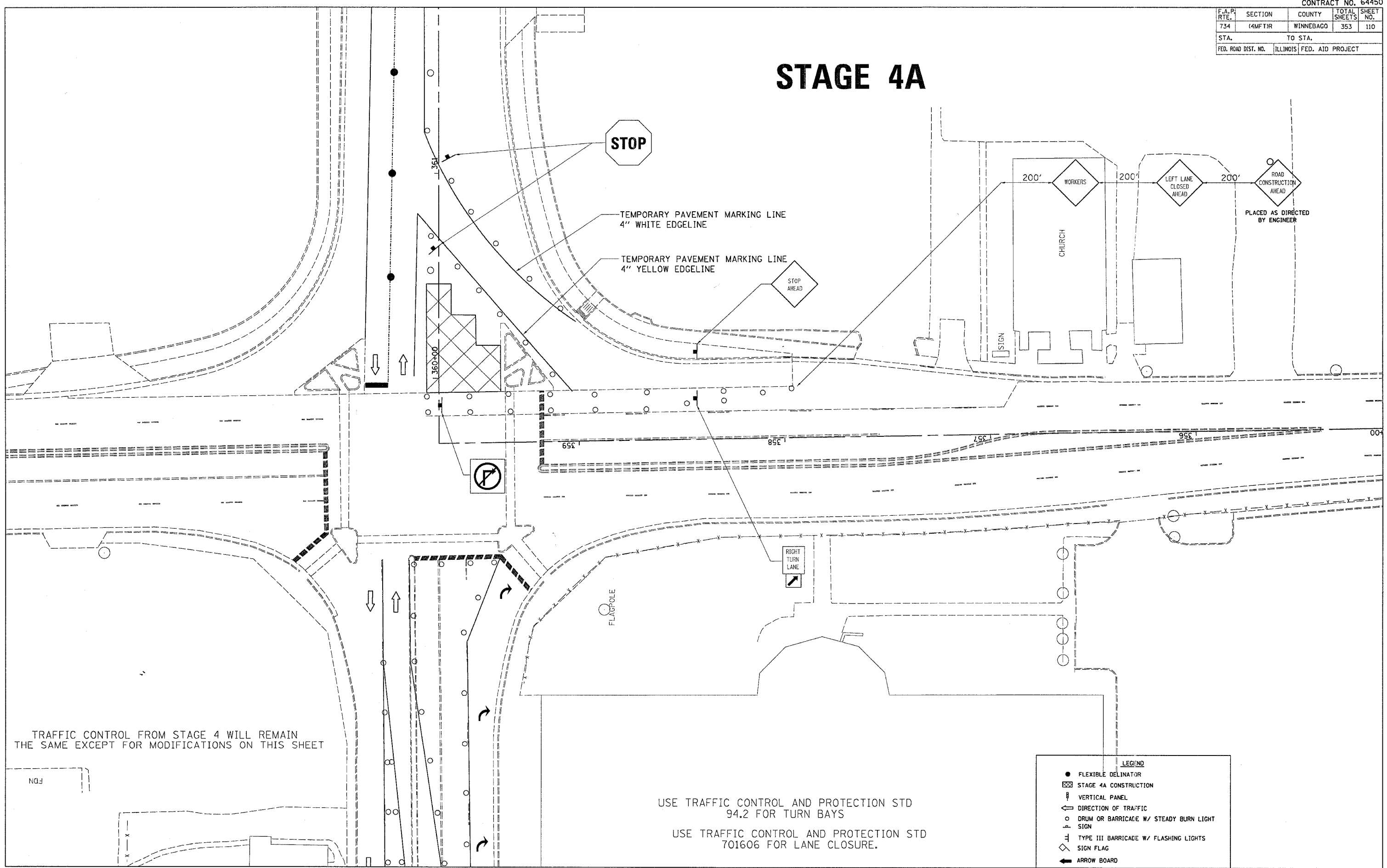
STAGE 4



PLOT DATE = Fri, Apr 27 10:58:47 2007
 FILE NAME = c:\projects\14215599\14215599.dwg
 PLOT SCALE = 20.00000 / IN.
 USER NAME = gwen

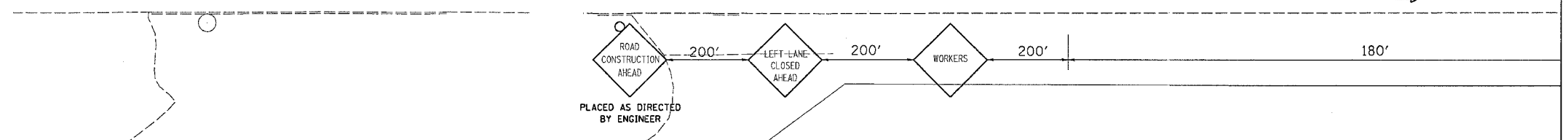
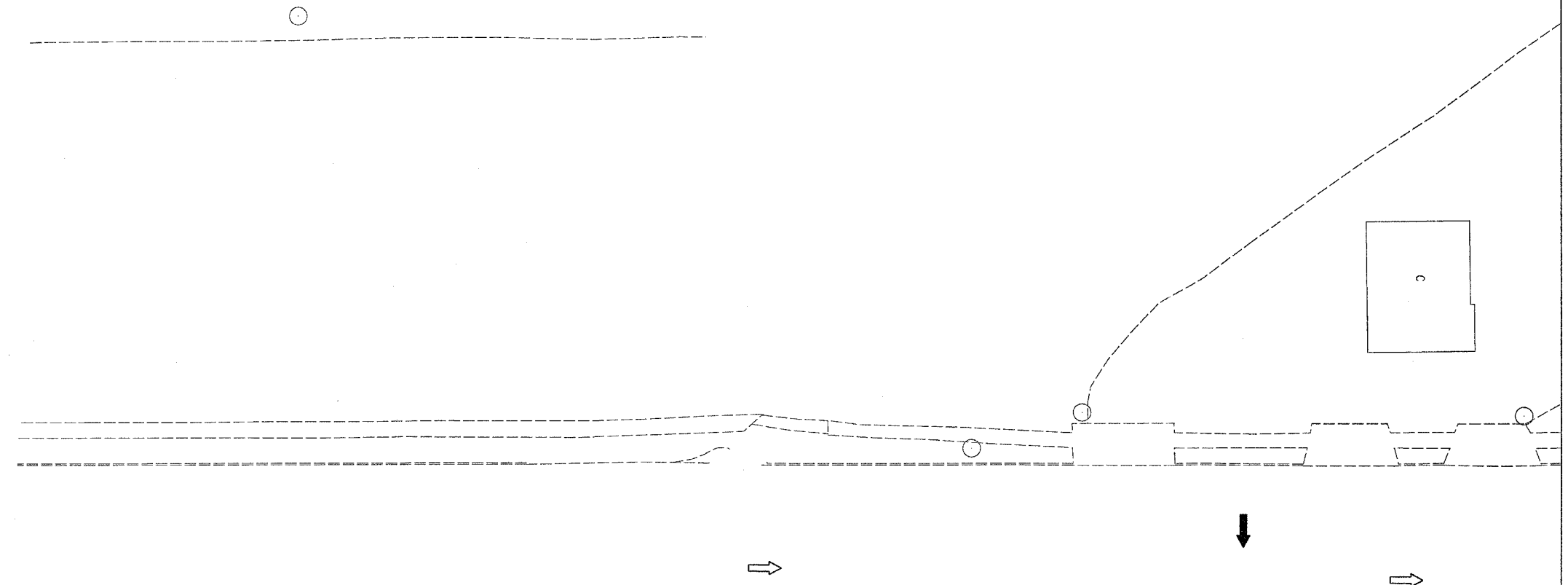
F.A.P. RTE.	SECTION	COUNTY	TOTAL SHEETS	SHEET NO.
734	(4MFT)R	WINNEBAGO	353	110
STA.		TO STA.		
FED. ROAD DIST. NO.		ILLINOIS	FED. AID PROJECT	

STAGE 4A



F.A.P. RTE.	SECTION	COUNTY	TOTAL SHEETS	SHEET NO.
734	14MFT)R	WINNEBAGO	353	111
STA.		TO STA.		
FED. ROAD DIST. NO.	ILLINOIS	FED. AID PROJECT		

STAGE 5A



LEGEND

- FLEXIBLE DELINATOR
- ▨ STAGE 3 CONSTRUCTION
- ↓ VERTICAL PANEL
- ⇨ DIRECTION OF TRAFFIC
- DRUM OR BARRICADE W/ STEADY BURN LIGHT SIGN
- ⊥ TYPE III BARRICADE W/ FLASHING LIGHTS
- ◇ SIGN FLAG
- ← ARROW BOARD

USE TRAFFIC CONTROL AND PROTECTION STD 701606 FOR LANE CLOSURE.
 USE TRAFFIC CONTROL AND PROTECTION STD 94.2 FOR TURN BAYS

REVISIONS	
NAME	DATE

ILLINOIS DEPARTMENT OF TRANSPORTATION

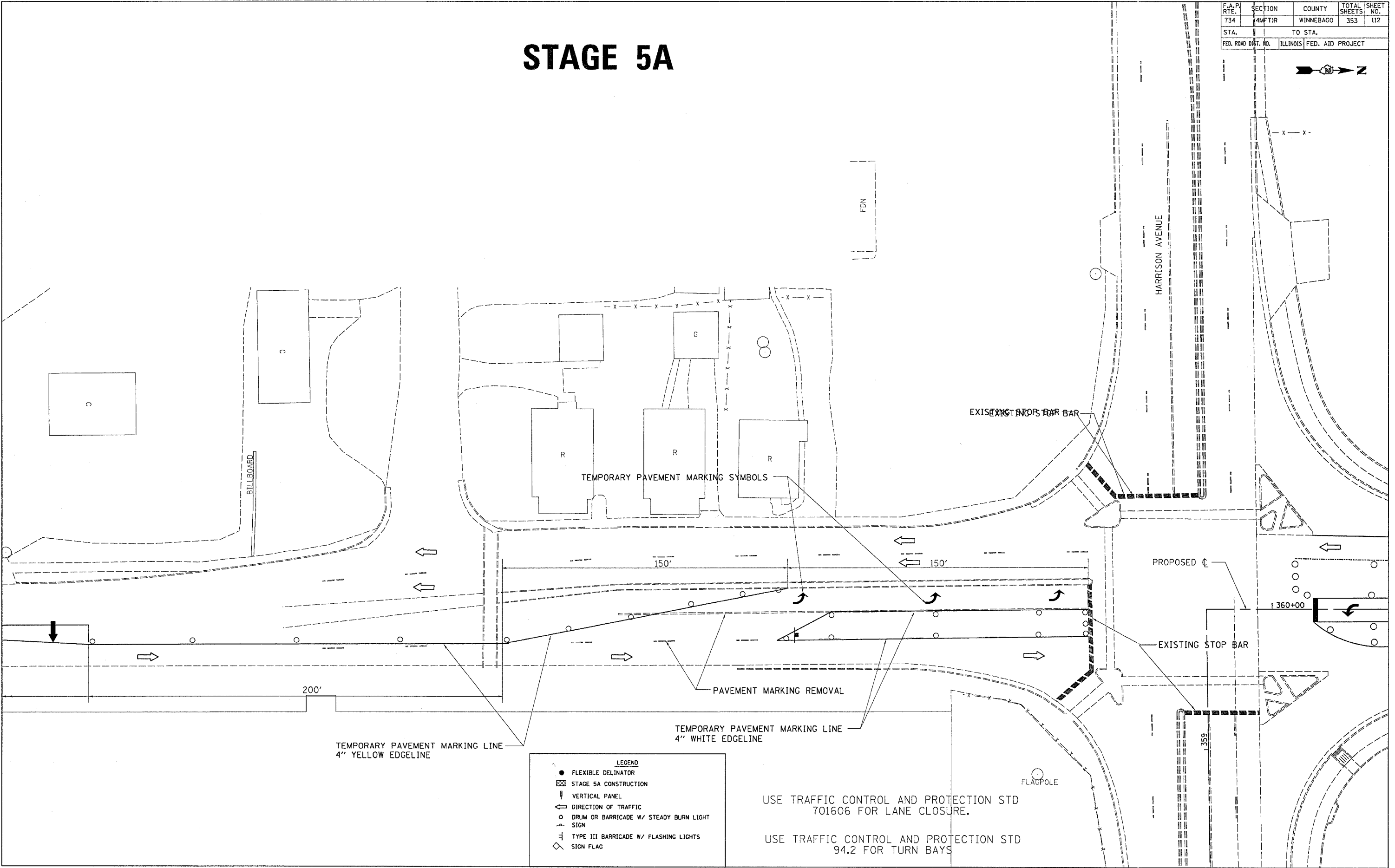
SCALE: VERT. _____
 HORIZ. _____
 DATE _____

DRAWN BY _____
 CHECKED BY _____

PLOT DATE # Fri Apr 27 10:38:48 2007
 FILE NAME # c:\projects\216999\dl6998a.dgn
 USER NAME # graham

F.A.P. RTE.	SECTION	COUNTY	TOTAL SHEETS	SHEET NO.
734	4MFT/R	WINNEBAGO	353	112
STA.		TO STA.		
FED. ROAD DIST. NO.		ILLINOIS	FED. AID PROJECT	

STAGE 5A



LEGEND

- FLEXIBLE DELINATOR
- ⊠ STAGE 5A CONSTRUCTION
- ⏏ VERTICAL PANEL
- ⇨ DIRECTION OF TRAFFIC
- DRUM OR BARRICADE W/ STEADY BURN LIGHT SIGN
- ⊠ TYPE III BARRICADE W/ FLASHING LIGHTS
- ◇ SIGN FLAG

USE TRAFFIC CONTROL AND PROTECTION STD 701606 FOR LANE CLOSURE.

USE TRAFFIC CONTROL AND PROTECTION STD 94.2 FOR TURN BAYS

PLOT DATE = Fri, Apr 27, 10:39:48, 2007
 FILE NAME = c:\pwork\m14\20168170\1168170.dgn
 PLOT SCALE = 20.00000 / 1 IN.
 USER NAME = grantgm

F.A.P. RTE.	SECTION	COUNTY	TOTAL SHEETS	SHEET NO.
734	(4MFT)R	WINNEBAGO	353	113
STA.		TO STA.		
FED. ROAD DIST. NO.		ILLINOIS FED. AID PROJECT		

STAGE 5A



ROAD CONSTRUCTION AHEAD
IL RTE 251
NORTH
PLACED AS DIRECTED BY ENGINEER

EXISTING STOP BAR

TEMPORARY PAVEMENT MARKING LINE
24" STOP BAR (FROM STAGE 3)

TEMPORARY PAVEMENT MARKING SYMBOLS (FROM STAGE 3)

TEMPORARY PAVEMENT MARKING LINE
8" WHITE SOLID LINE (FROM STAGE 3)

TEMPORARY PAVEMENT MARKING LINE
4" DOUBLE YELLOW CENTERLINE
(FROM STAGE 3)

STOP
HERE
ON
RED

11.5'

11.5'

360+00

361

362

363

364

EXISTING STOP BAR

12'

12'

LEFT
TURN
LANE

TEMPORARY PAVEMENT MARKING LINE
4" WHITE EDGE LINE

TEMPORARY PAVEMENT MARKING LINE
4" YELLOW EDGE LINE

TEMPORARY PAVEMENT MARKING SYMBOLS

FLAGPOLE

359

358

ROAD CONSTRUCTION AHEAD
PLACED AS DIRECTED BY ENGINEER

BUILDING, COMMERCIAL

LEGEND

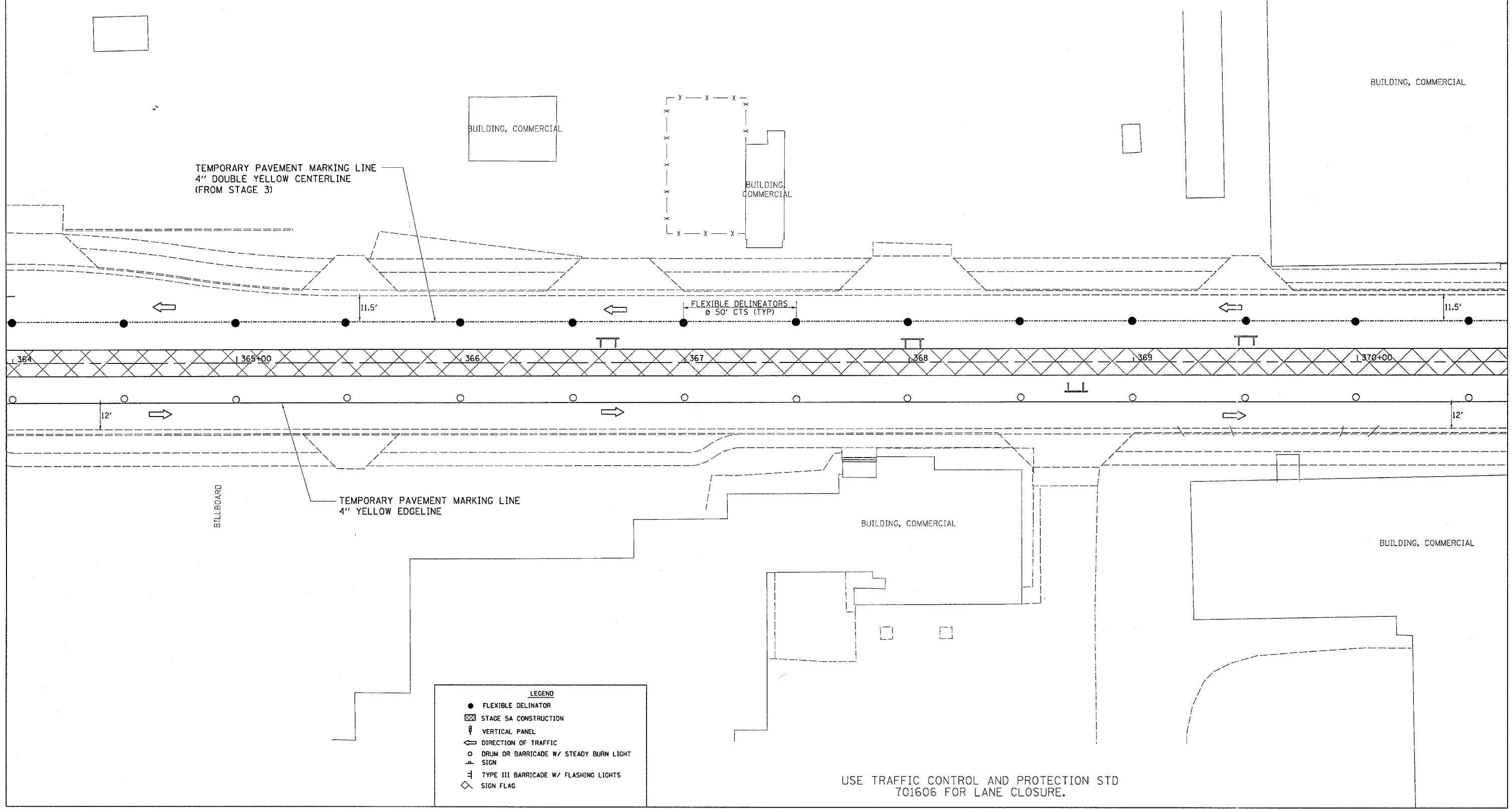
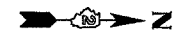
- FLEXIBLE DELINATOR
- ▨ STAGE 5A CONSTRUCTION
- ▮ VERTICAL PANEL
- ⇐ DIRECTION OF TRAFFIC
- DRUM OR BARRICADE W/ STEADY BURN LIGHT SIGN
- ⊥ TYPE III BARRICADE W/ FLASHING LIGHTS
- ◇ SIGN FLAG

USE TRAFFIC CONTROL AND PROTECTION STD 94.2 FOR TURN BAYS
USE TRAFFIC CONTROL AND PROTECTION STD 701606 FOR LANE CLOSURE.

PLT DATE = Fri Apr 27 10:36:49 2007
FILE NAME = c:\pave\pave\2169pg\116996.tga.dgn
PLT SCALE = 25.0000 / IN.
USER NAME = granston

F.A.P. RTE.	SECTION	COUNTY	TOTAL SHEETS	SHEET NO.
734	(4MFT)R	WINNEBAGO	353	114
STA.		TO STA.		
FED. ROAD DIST. NO.		ILLINOIS	FED. AID PROJECT	

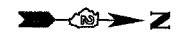
STAGE 5A



PLOT DATE = Fri Apr 27 10:38:49 2007
 FILE NAME = c:\proje\stage5a\stage5a.dgn
 USER NAME = grompton

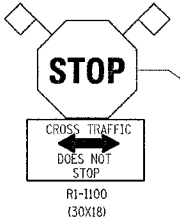
F.A.P. RTE.	SECTION	COUNTY	TOTAL SHEETS	SHEET NO.
734	4MFT/R	WINNEBAGO	353	115
STA.		TO STA.		
FED. ROAD DIST. NO.		ILLINOIS	FED. AID PROJECT	

STAGE 5A



ROAD CONSTRUCTION AHEAD
PLACE AS DIRECTED BY ENGINEER

TEMPORARY PAVEMENT MARKING LINE
24" STOP BAR (FROM STAGE 3)



TEMPORARY PAVEMENT MARKING LINE
4" DOUBLE YELLOW CENTERLINE (FROM STAGE 3)

BUILDING, COMMERCIAL


BUILDING, COMMERCIAL

FLEXIBLE DELINEATORS
@ 50' CTS (TYP)

BUILDING, COMMERCIAL



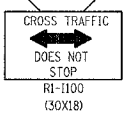
BUILDING, COMMERCIAL



TEMPORARY PAVEMENT MARKING LINE
24" STOP BAR

23RD AVE

STOP



PLACE AS DIRECTED BY ENGINEER

TEMPORARY PAVEMENT MARKING LINE
4" YELLOW EDGELINE

BUILDING, COMMERCIAL

22ND AVE

USE TRAFFIC CONTROL AND PROTECTION STD 701606 FOR LANE CLOSURE.

LEGEND

- FLEXIBLE DELINEATOR
- ▨ STAGE 5A CONSTRUCTION
- ▮ VERTICAL PANEL
- ← DIRECTION OF TRAFFIC
- DRUM OR BARRICADE W/ STEADY BURN LIGHT SIGN
- ⊥ TYPE III BARRICADE W/ FLASHING LIGHTS
- ◇ SIGN FLAG

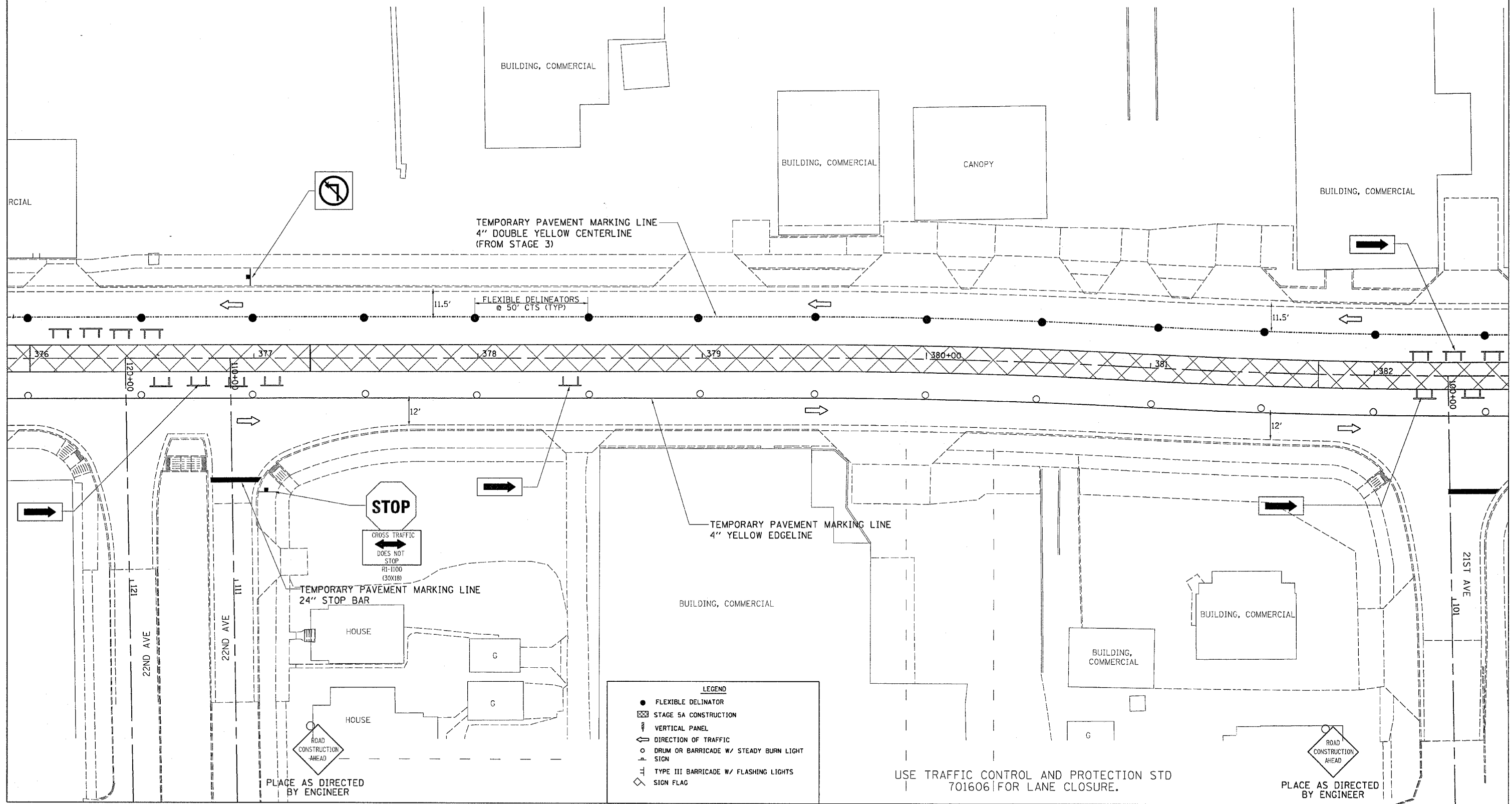


PLACE AS DIRECTED BY ENGINEER

PLOT DATE = Fri Apr 27 10:28:40 2007
FILE NAME = c:\p\2006\11\20061127\115.dgn
PLOT SCALE = 25.00000 / IN.
USER NAME = grantpm

F.A.P. RTE.	SECTION	COUNTY	TOTAL SHEETS	SHEET NO.
734	(4MFT)R	WINNEBAGO	353	116
STA.		TO STA.		
FED. ROAD DIST. NO.		ILLINOIS FED. AID PROJECT		

STAGE 5A



LEGEND

- FLEXIBLE DELINATOR
- ▨ STAGE 5A CONSTRUCTION
- ▮ VERTICAL PANEL
- ↔ DIRECTION OF TRAFFIC
- DRUM OR BARRICADE W/ STEADY BURN LIGHT SIGN
- ⊥ TYPE III BARRICADE W/ FLASHING LIGHTS
- ◇ SIGN FLAG

USE TRAFFIC CONTROL AND PROTECTION STD 701606 FOR LANE CLOSURE.

PLACE AS DIRECTED BY ENGINEER

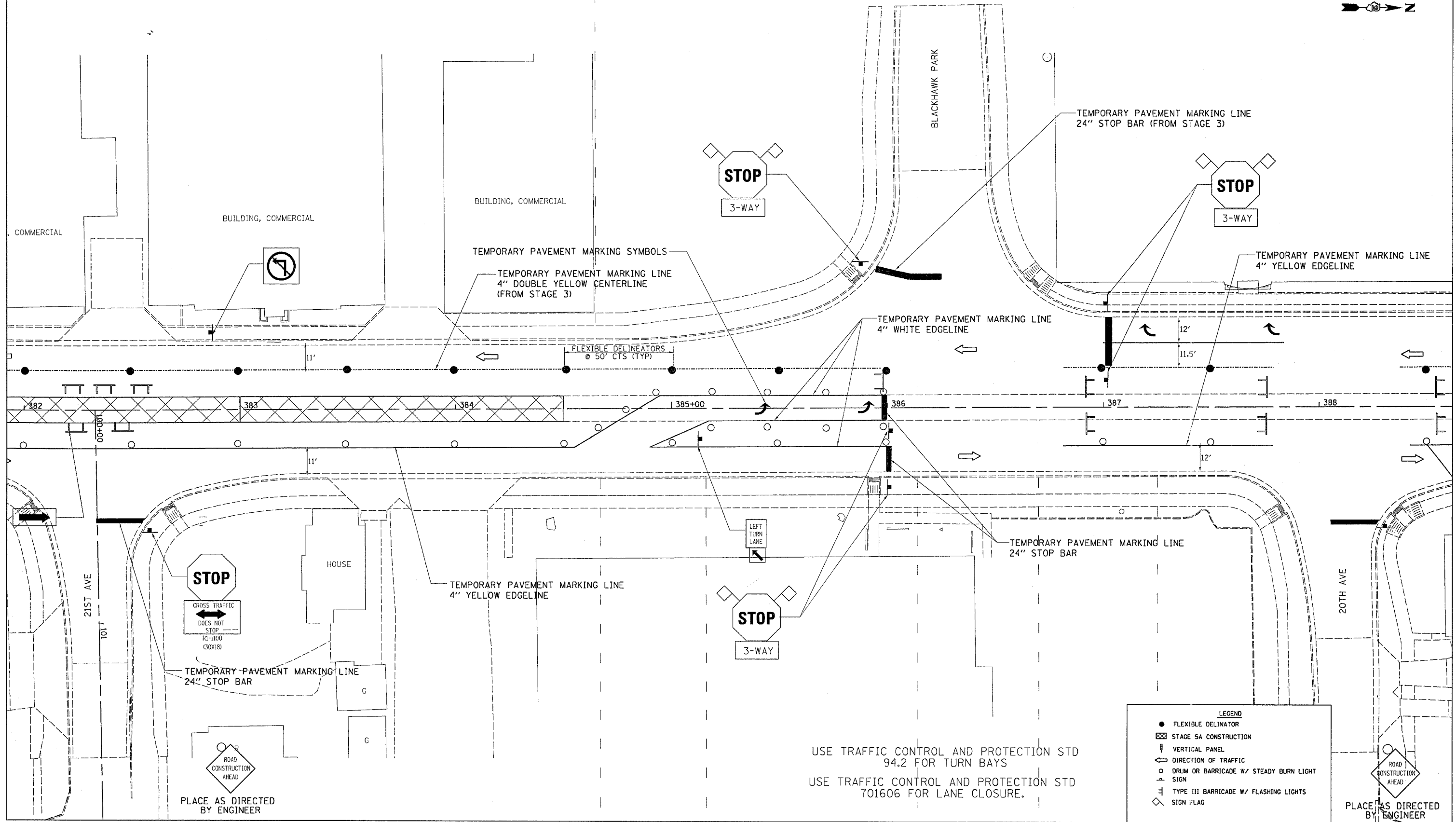
PLACE AS DIRECTED BY ENGINEER

PLOT DATE = Fri, Apr 27, 18:38:58 2007
 FILE NAME = c:\projects\1218898\stage5a.dgn
 PLOT SCALE = 28.0000 / 1 IN.
 USER NAME = gromps

F.A.P. RTE.	SECTION	COUNTY	TOTAL SHEETS	SHEET NO.
734	(4MFT)R	WINNEBAGO	353	117
STA.		TO STA.		
FED. ROAD DIST. NO.		ILLINOIS FED. AID PROJECT		

STAGE 5A

ROAD CONSTRUCTION AHEAD
PLACE AS DIRECTED BY ENGINEER



USE TRAFFIC CONTROL AND PROTECTION STD 94.2 FOR TURN BAYS
USE TRAFFIC CONTROL AND PROTECTION STD 701606 FOR LANE CLOSURE.

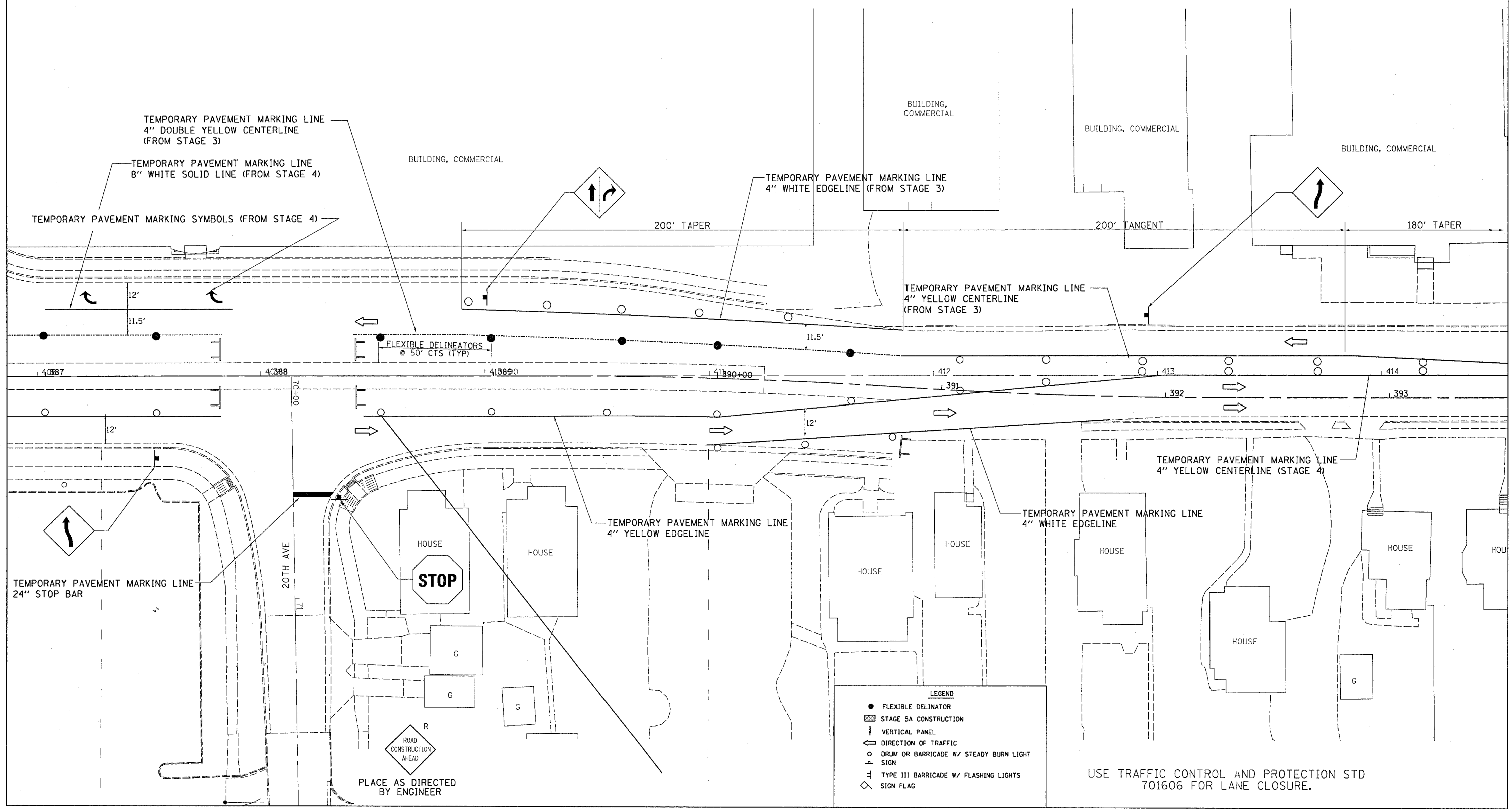
LEGEND

- FLEXIBLE DELINATOR
- ▨ STAGE 5A CONSTRUCTION
- ▭ VERTICAL PANEL
- ↔ DIRECTION OF TRAFFIC
- DRUM OR BARRICADE W/ STEADY BURN LIGHT SIGN
- ⊥ TYPE III BARRICADE W/ FLASHING LIGHTS
- ◇ SIGN FLAG

PLOT DATE = Fri Apr 27 10:38:51 2007
FILE NAME = c:\pave\pave\2189\pave\stage5a.dgn
PLOT SCALE = 24/8000 = 3/1000
USER NAME = gremson

F.A.P. RTE.	SECTION	COUNTY	TOTAL SHEETS	SHEET NO.
734	(4MFT)R	WINNEBAGO	353	118
STA.		TO STA.		
FED. ROAD DIST. NO.		ILLINOIS FED. AID PROJECT		

STAGE 5A



LEGEND

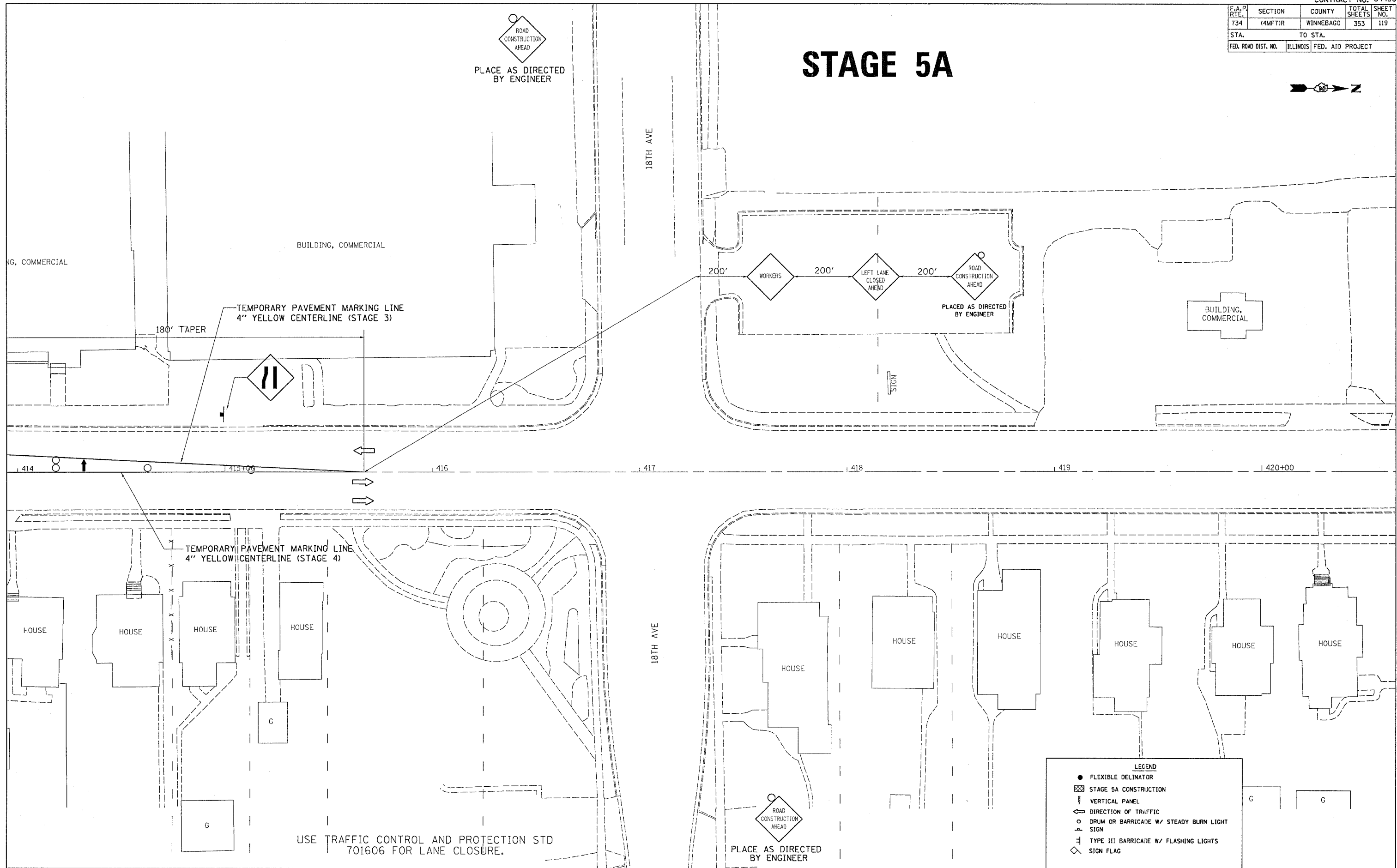
- FLEXIBLE DELINEATOR
- ▣ STAGE 5A CONSTRUCTION
- ⏏ VERTICAL PANEL
- ← DIRECTION OF TRAFFIC
- DRUM OR BARRICADE W/ STEADY BURN LIGHT SIGN
- ⊥ TYPE III BARRICADE W/ FLASHING LIGHTS
- ◇ SIGN FLAG

USE TRAFFIC CONTROL AND PROTECTION STD 701606 FOR LANE CLOSURE.

PLOT DATE = Fri Apr 27 10:38:51 2007
 FILE NAME = c:\p\proj\sta5a\216919\st5a118.dgn
 USER = ggrant
 SCALE = 1" = 20.0000'

F.A.P. RTE.	SECTION	COUNTY	TOTAL SHEETS	SHEET NO.
734	(4MFT)R	WINNEBAGO	353	119
STA.		TO STA.		
FED. ROAD DIST. NO.		ILLINOIS FED. AID PROJECT		

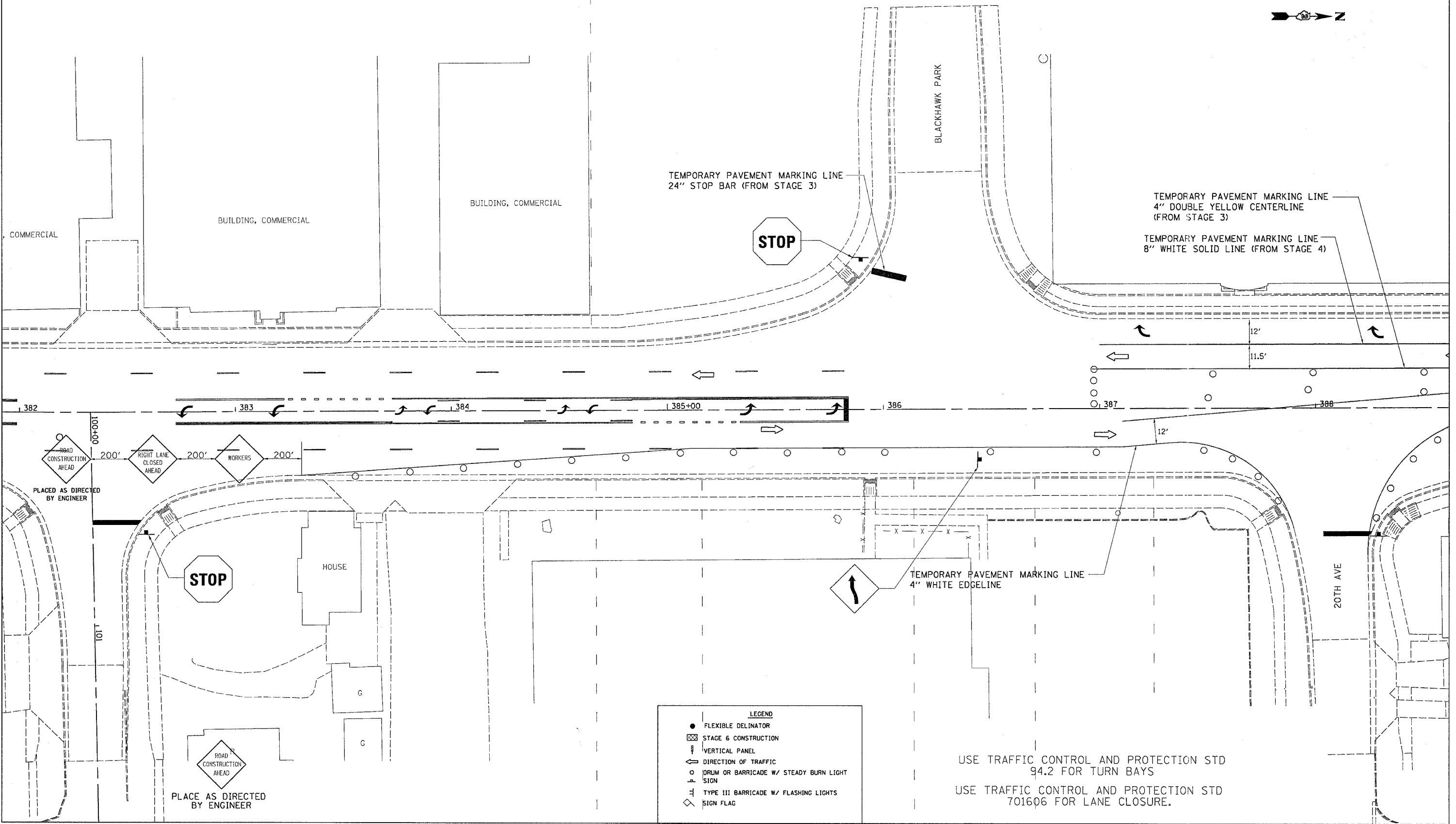

STAGE 5A



PLOT DATE = Fri Apr 27 10:28:52 2007
 PLOT SCALE = 20.0000
 USER NAME = granton

F.A.P. RTE.	SECTION	COUNTY	TOTAL SHEETS	SHEET NO.
734	(4MFT)R	WINNEBAGO	353	120
STA.		TO STA.		
FED. ROAD DIST. NO.		ILLINOIS	FED. AID PROJECT	

STAGE 6



LEGEND

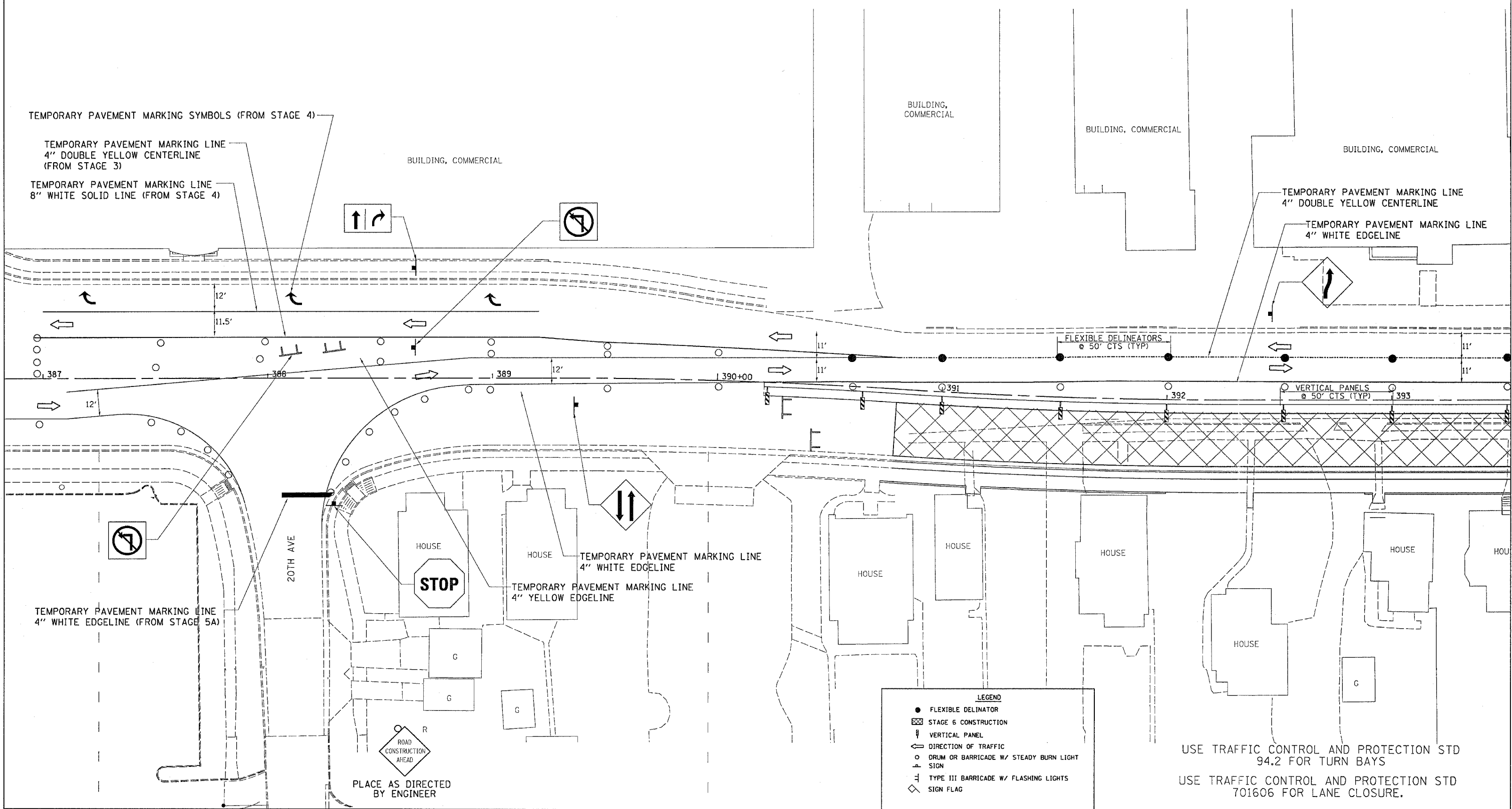
- FLEXIBLE DELINATOR
- ▨ STAGE 6 CONSTRUCTION
- ⌋ VERTICAL PANEL
- ⇄ DIRECTION OF TRAFFIC
- DRUM OR BARRICADE W/ STEADY BURN LIGHT SIGN
- ⊥ TYPE III BARRICADE W/ FLASHING LIGHTS
- ◇ SIGN FLAG

USE TRAFFIC CONTROL AND PROTECTION STD 94.2 FOR TURN BAYS
 USE TRAFFIC CONTROL AND PROTECTION STD 701606 FOR LANE CLOSURE.

PLOT DATE = Fri, Apr 27 10:28:52 2007
 FILE NAME = c:\projects\2007\64450\stage6\stage6.dgn
 PLOT SCALE = 20.0000' / 1" IN.
 USER NAME = grantpm

F.A.P. RTE.	SECTION (4MFT)	COUNTY	TOTAL SHEETS	SHEET NO.
734		WINNEBAGO	353	121
STA.		TO STA.		
FED. ROAD DIST. NO.		ILLINOIS FED. AID PROJECT		

STAGE 6



TEMPORARY PAVEMENT MARKING SYMBOLS (FROM STAGE 4)

TEMPORARY PAVEMENT MARKING LINE
4" DOUBLE YELLOW CENTERLINE
(FROM STAGE 3)

TEMPORARY PAVEMENT MARKING LINE
8" WHITE SOLID LINE (FROM STAGE 4)

TEMPORARY PAVEMENT MARKING LINE
4" DOUBLE YELLOW CENTERLINE

TEMPORARY PAVEMENT MARKING LINE
4" WHITE EDGELINE

TEMPORARY PAVEMENT MARKING LINE
4" WHITE EDGELINE (FROM STAGE 5A)

TEMPORARY PAVEMENT MARKING LINE
4" WHITE EDGELINE

TEMPORARY PAVEMENT MARKING LINE
4" YELLOW EDGELINE

- LEGEND**
- FLEXIBLE DELINEATOR
 - ▨ STAGE 6 CONSTRUCTION
 - ▮ VERTICAL PANEL
 - ← DIRECTION OF TRAFFIC
 - DRUM OR BARRICADE W/ STEADY BURN LIGHT
 - ⊥ SIGN
 - ⊥ TYPE III BARRICADE W/ FLASHING LIGHTS
 - ◇ SIGN FLAG

USE TRAFFIC CONTROL AND PROTECTION STD 94.2 FOR TURN BAYS

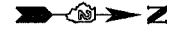
USE TRAFFIC CONTROL AND PROTECTION STD 701606 FOR LANE CLOSURE.

PLOT DATE = Fri Apr 27 16:38:53 2007
 PLOT SCALE = 2000000 / 1 IN.
 USER NAME = grantpm

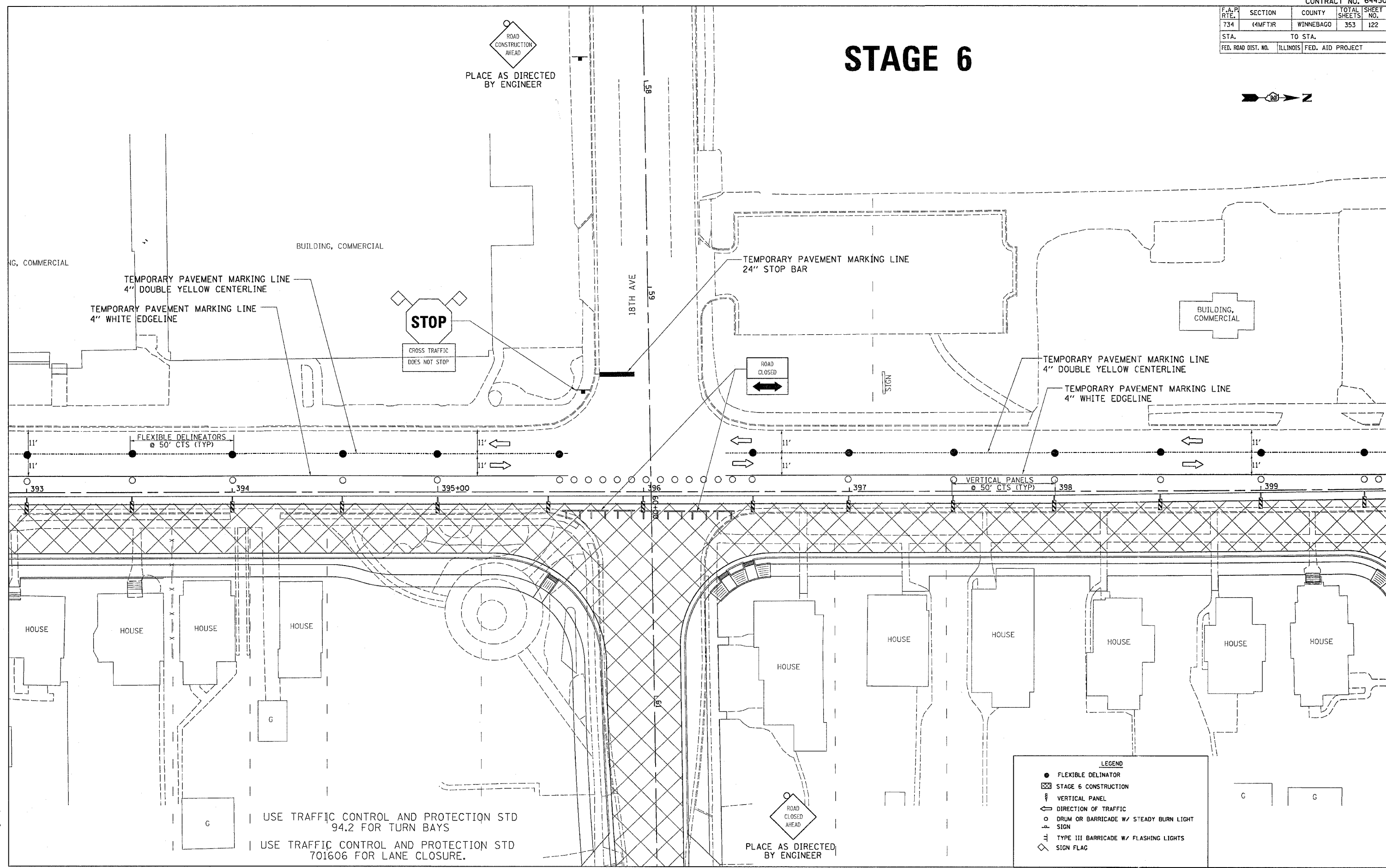
PLACE AS DIRECTED
BY ENGINEER

F.A.P. RTE.	SECTION	COUNTY	TOTAL SHEETS	SHEET NO.
734	4MFT/R	WINNEBAGO	353	122
STA.		TO STA.		
FED. ROAD DIST. NO.		ILLINOIS	FED. AID PROJECT	

STAGE 6



ROAD CONSTRUCTION AHEAD
PLACE AS DIRECTED BY ENGINEER



TEMPORARY PAVEMENT MARKING LINE
4" DOUBLE YELLOW CENTERLINE
TEMPORARY PAVEMENT MARKING LINE
4" WHITE EDGELINE

STOP
CROSS TRAFFIC
DOES NOT STOP

ROAD CLOSED

TEMPORARY PAVEMENT MARKING LINE
4" DOUBLE YELLOW CENTERLINE
TEMPORARY PAVEMENT MARKING LINE
4" WHITE EDGELINE

FLEXIBLE DELINEATORS
@ 50' CTS (TYP)

VERTICAL PANELS
@ 50' CTS (TYP)

USE TRAFFIC CONTROL AND PROTECTION STD 94.2 FOR TURN BAYS
USE TRAFFIC CONTROL AND PROTECTION STD 701606 FOR LANE CLOSURE.

LEGEND

- FLEXIBLE DELINEATOR
- ▨ STAGE 5 CONSTRUCTION
- ⊥ VERTICAL PANEL
- ⇄ DIRECTION OF TRAFFIC
- DRUM OR BARRICADE W/ STEADY BURN LIGHT
- ⊥ SIGN
- ⊥ TYPE III BARRICADE W/ FLASHING LIGHTS
- ◇ SIGN FLAG

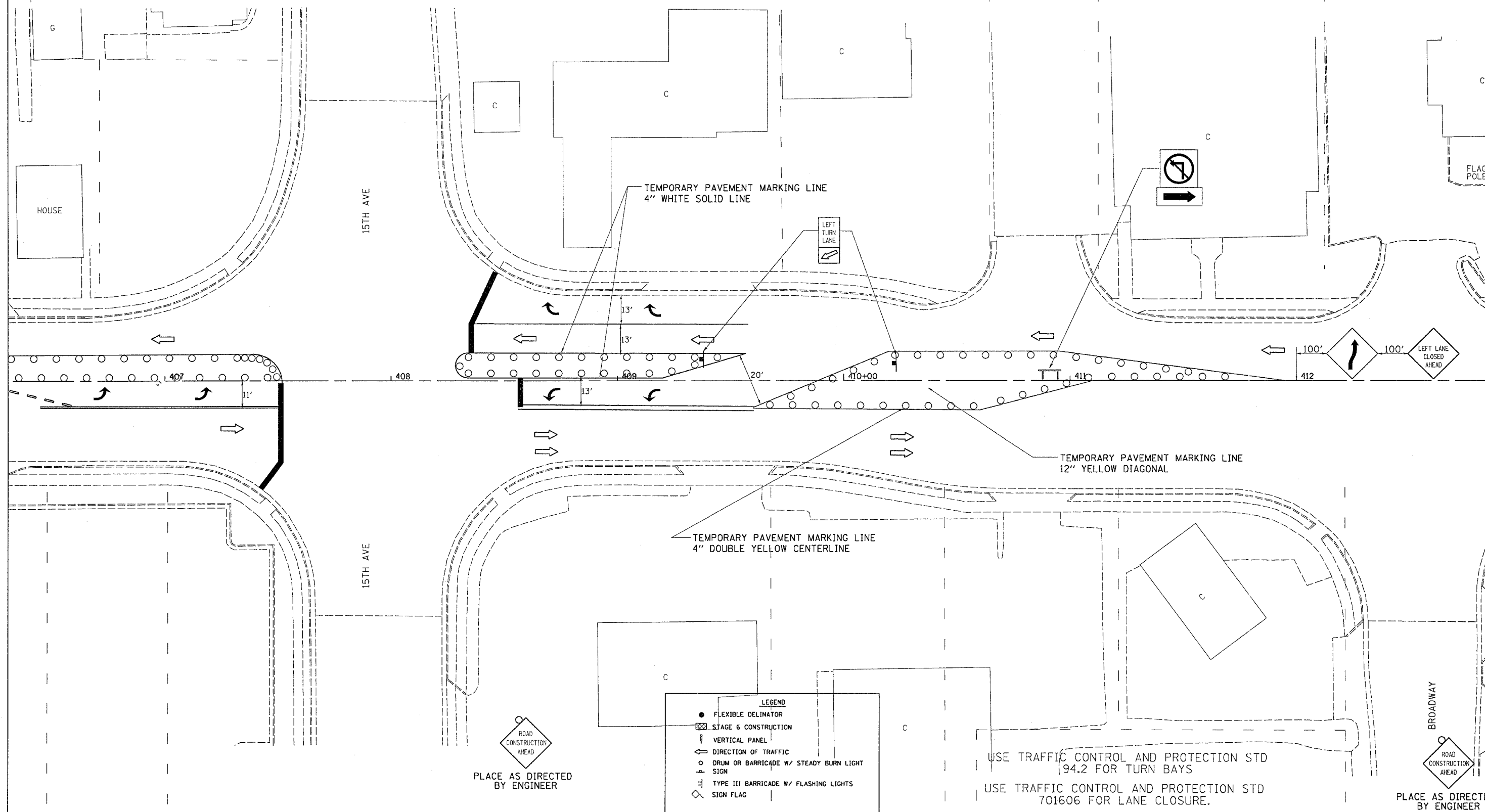
PLOT DATE = Fri, Apr 27 10:29:53 2007
FILE NAME = c:\projects\12165919\12165919.dwg
PLOT SCALE = 20.00000 7 / IN.
USER NAME = g-wentz

F.A. P. RTE.	SECTION	COUNTY	TOTAL SHEETS	SHEET NO.
734	(4MFT)R	WINNEBAGO	353	124
STA.		TO STA.		
FED. ROAD DIST. NO.		ILLINOIS FED. AID PROJECT		


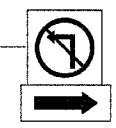
STAGE 6



PLACE AS DIRECTED BY ENGINEER



TEMPORARY PAVEMENT MARKING LINE
4" WHITE SOLID LINE



TEMPORARY PAVEMENT MARKING LINE
12" YELLOW DIAGONAL

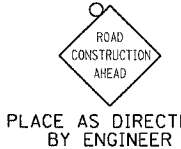
TEMPORARY PAVEMENT MARKING LINE
4" DOUBLE YELLOW CENTERLINE

LEGEND

- FLEXIBLE DELINATOR
- ▨ STAGE 6 CONSTRUCTION
- ↓ VERTICAL PANEL
- ↔ DIRECTION OF TRAFFIC
- ⊕ DRUM OR BARRICADE W/ STEADY BURN LIGHT SIGN
- ⊕ TYPE III BARRICADE W/ FLASHING LIGHTS
- ◇ SIGN FLAG

USE TRAFFIC CONTROL AND PROTECTION STD 94.2 FOR TURN BAYS

USE TRAFFIC CONTROL AND PROTECTION STD 701606 FOR LANE CLOSURE.



PLACE AS DIRECTED BY ENGINEER

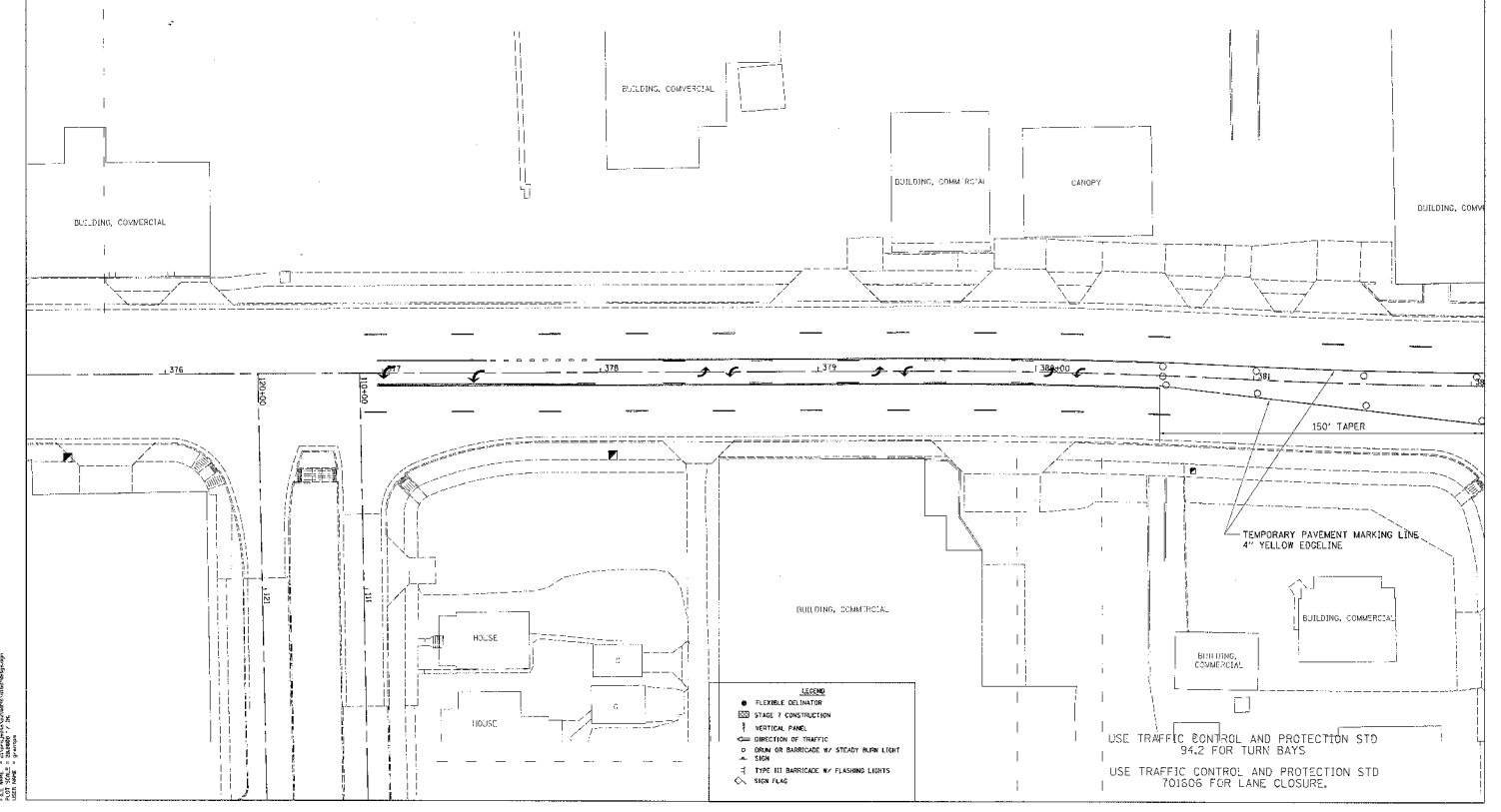


PLACE AS DIRECTED BY ENGINEER

PLOT DATE = Fri Apr 27 10:38:55 2007
 FILE NAME = c:\proj\p01\216810\16810a.dgn
 PLOT SCALE = 25.0000 / IN.
 USER NAME = gromp

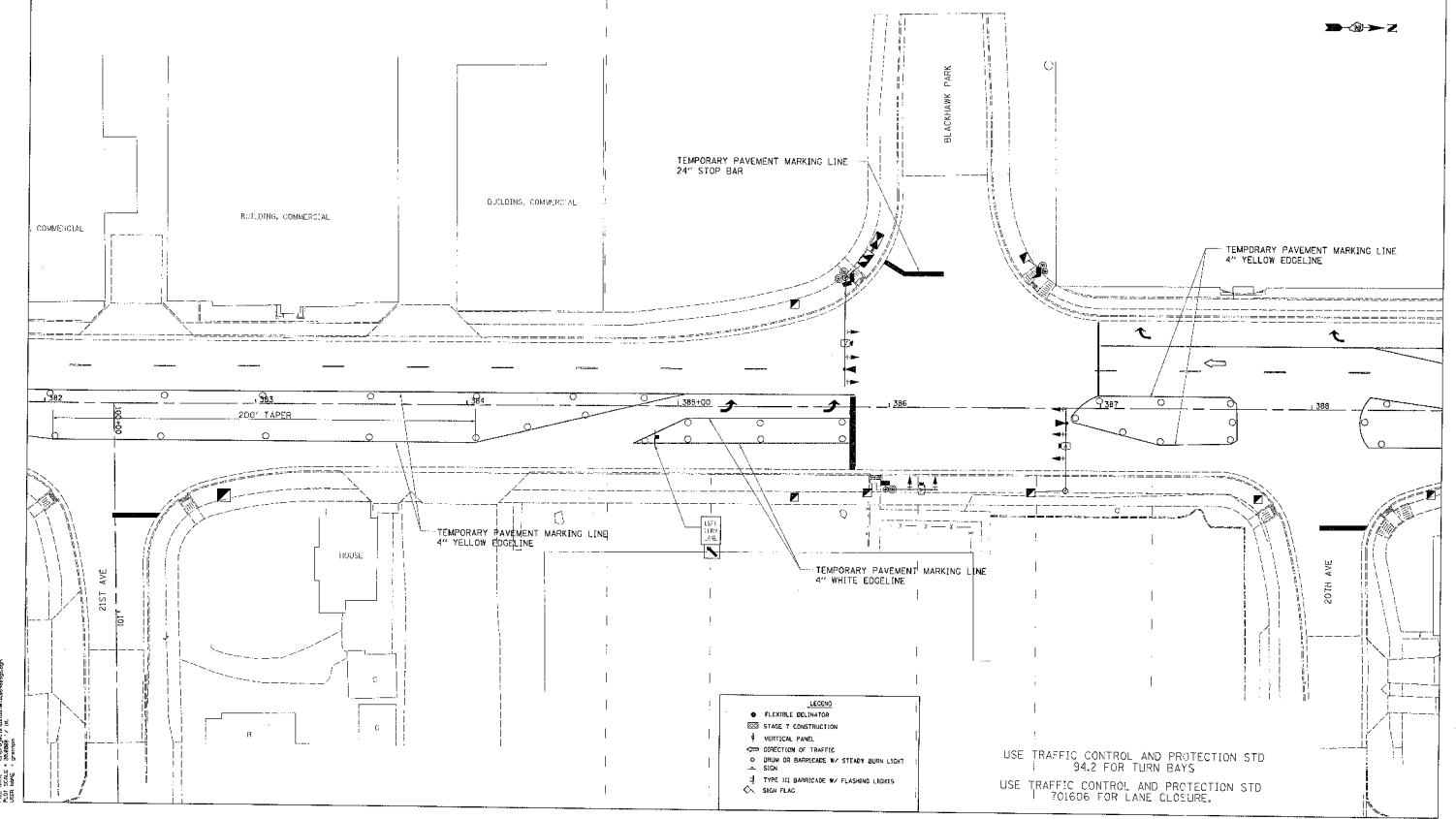
CONTRACT NO. 64450	
SHEET NO.	TOTAL SHEETS
383	385
SECTION	COUNTY
WATER	WINNEBAGO
STA. 124	TO STA. 125
124	125
TOL. ROAD DIST. NO. [BLANK] FED. AID PROJECT	

STAGE 7



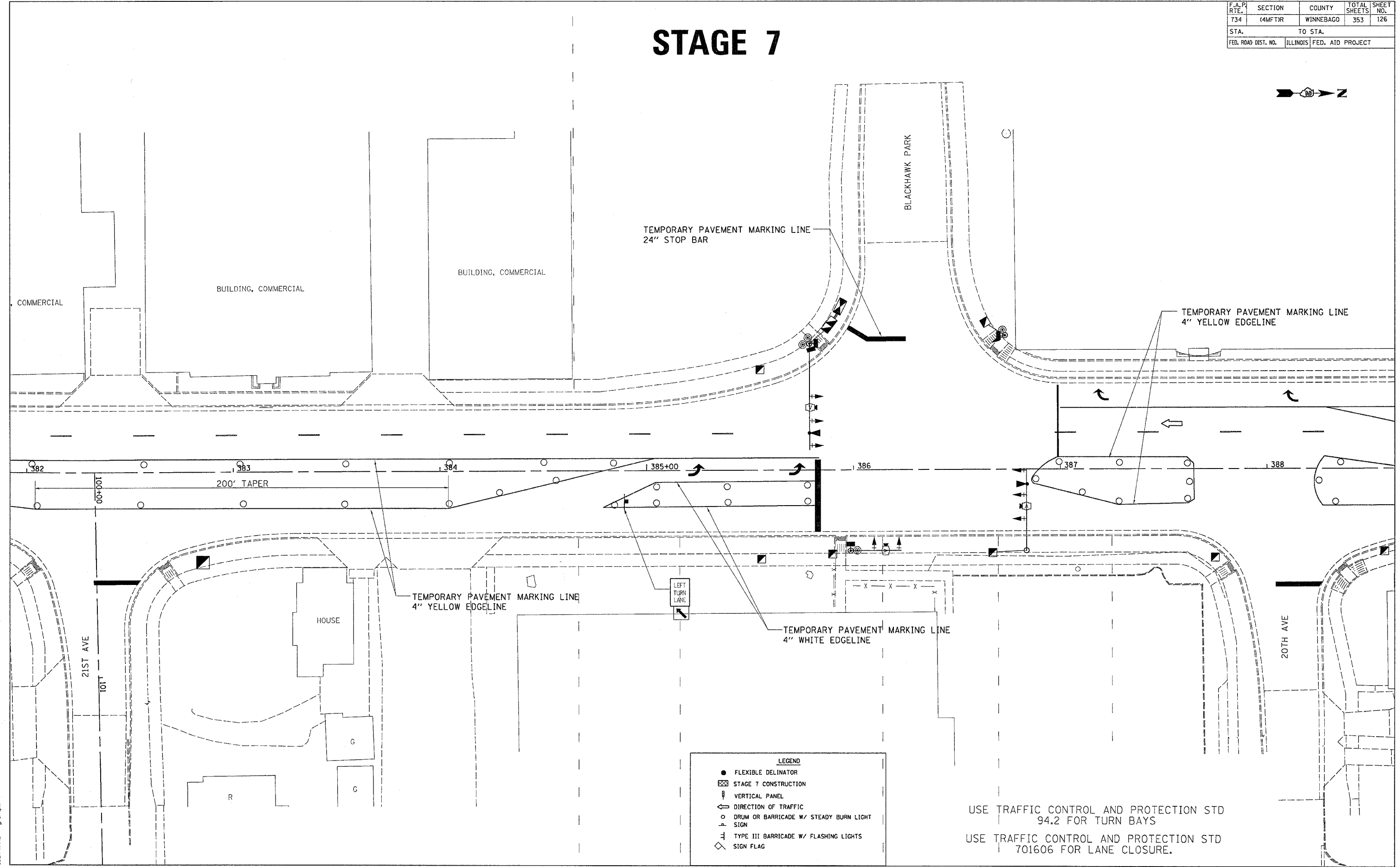
CONTRACT NO. 64450	
SHEET NO.	TOTAL SHEETS
383	385
SECTION	COUNTY
WATER	WINNEBAGO
STA. 124	TO STA. 125
124	125
TOL. ROAD DIST. NO. [BLANK] FED. AID PROJECT	

STAGE 7



F.A.P. RTE.	SECTION	COUNTY	TOTAL SHEETS	SHEET NO.
734	(4MFT)R	WINNEBAGO	353	126
STA.		TO STA.		
FED. ROAD DIST. NO.		ILLINOIS	FED. AID PROJECT	

STAGE 7



PLOT DATE = Fri, Apr 27, 10:28:45, 2007
 FILE NAME = c:\pwworkspace\2007\102807\102807.dwg
 PLOT SCALE = 20.00000 / 1.00
 USER NAME = ggrant

- LEGEND**
- FLEXIBLE DELINATOR
 - ▣ STAGE 7 CONSTRUCTION
 - ⊥ VERTICAL PANEL
 - ← DIRECTION OF TRAFFIC
 - DRUM OR BARRICADE W/ STEADY BURN LIGHT SIGN
 - ⊥ TYPE III BARRICADE W/ FLASHING LIGHTS
 - ◇ SIGN FLAG

USE TRAFFIC CONTROL AND PROTECTION STD 94.2 FOR TURN BAYS
 USE TRAFFIC CONTROL AND PROTECTION STD 701606 FOR LANE CLOSURE.

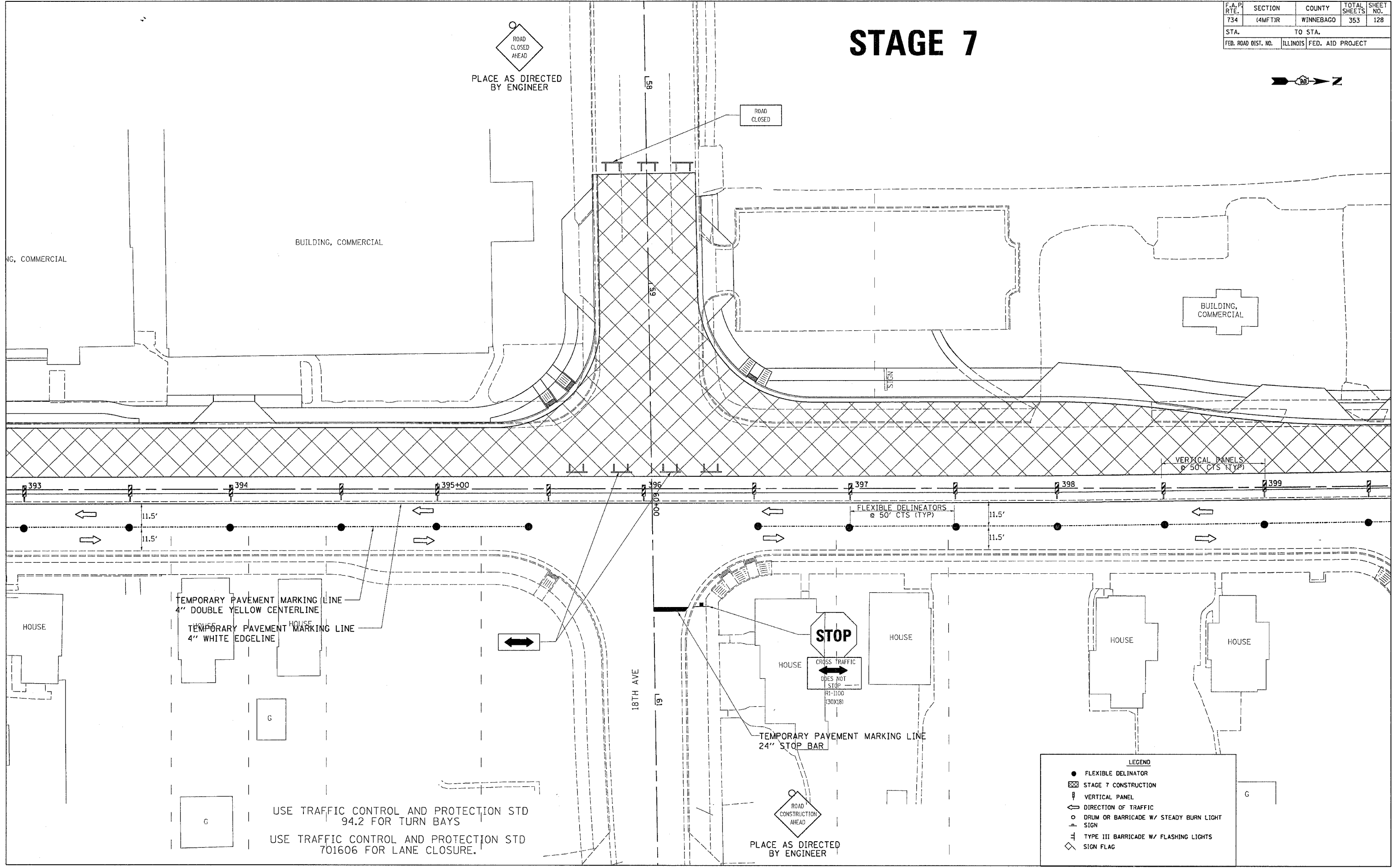

F.A.P. RTE.	SECTION	COUNTY	TOTAL SHEETS	SHEET NO.
734	44MFTJR	WINNEBAGO	353	128
STA.		TO STA.		
FED. ROAD DIST. NO.		ILLINOIS	FED. AID PROJECT	

STAGE 7



PLACE AS DIRECTED BY ENGINEER

ROAD CLOSED



TEMPORARY PAVEMENT MARKING LINE
4" DOUBLE YELLOW CENTERLINE
TEMPORARY PAVEMENT MARKING LINE
4" WHITE EDGE LINE

STOP
CROSS TRAFFIC DOES NOT STOP
R1-1100 (30X18)
TEMPORARY PAVEMENT MARKING LINE
24" STOP BAR

USE TRAFFIC CONTROL AND PROTECTION STD 94.2 FOR TURN BAYS
USE TRAFFIC CONTROL AND PROTECTION STD 701606 FOR LANE CLOSURE.

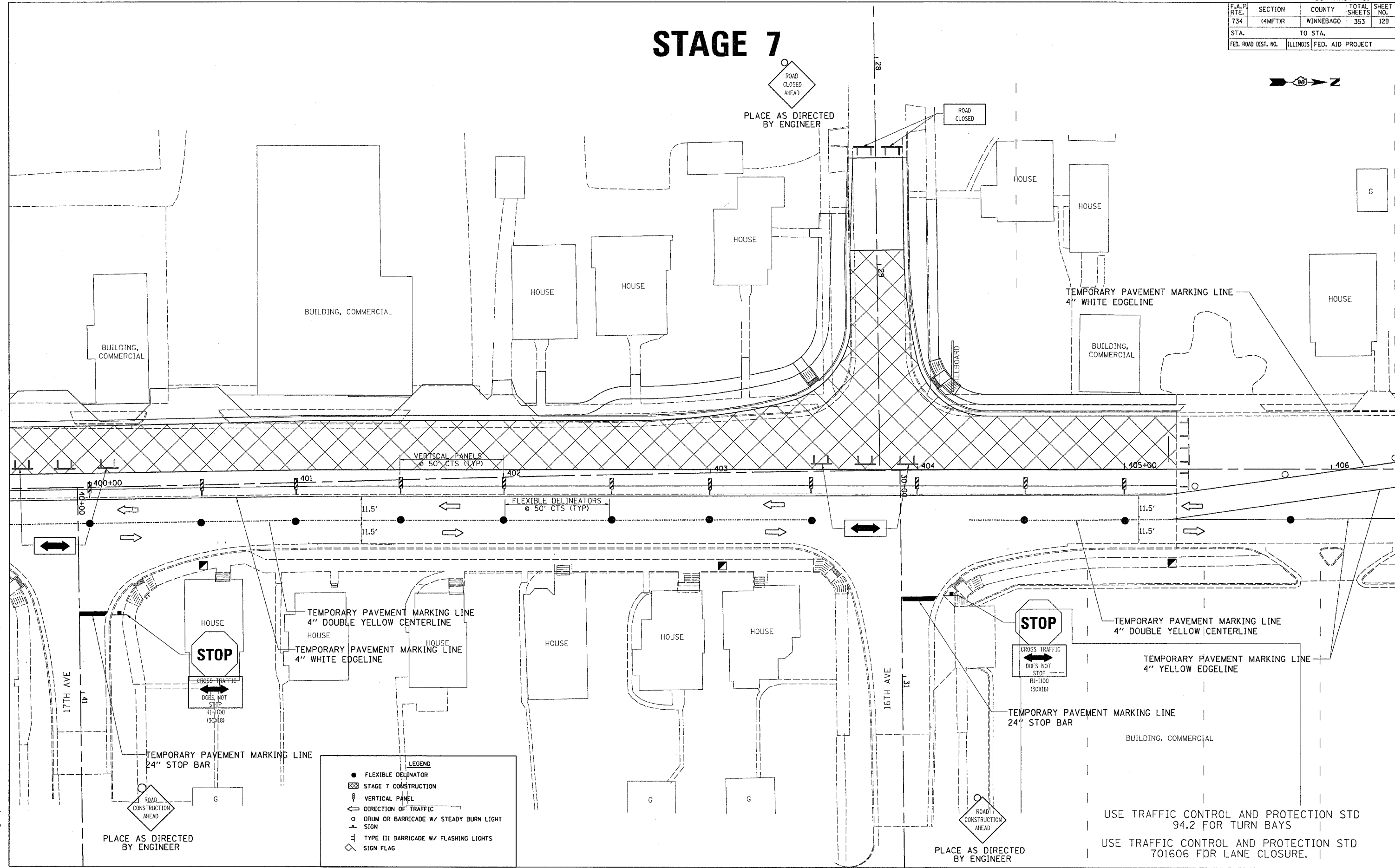
LEGEND

- FLEXIBLE DELINATOR
- ▨ STAGE 7 CONSTRUCTION
- ⊥ VERTICAL PANEL
- ↔ DIRECTION OF TRAFFIC
- DRUM OR BARRICADE W/ STEADY BURN LIGHT SIGN
- ⊥ TYPE III BARRICADE W/ FLASHING LIGHTS
- ◇ SIGN FLAG

PLOT DATE = Fri Apr 27 10:38:58 2007
FILE NAME = c:\p\projos\216998\of189461.dgn
SCALE = 2500000 / IN.
USER NAME = gromp

F.A.P. RTE.	SECTION	COUNTY	TOTAL SHEETS	SHEET NO.
734	(4MFT)R	WINNEBAGO	353	129
STA.		TO STA.		
FED. ROAD DIST. NO.		ILLINOIS	FED. AID PROJECT	

STAGE 7



- LEGEND**
- FLEXIBLE DELINEATOR
 - ▨ STAGE 7 CONSTRUCTION
 - ▮ VERTICAL PANEL
 - ← DIRECTION OF TRAFFIC
 - DRUM OR BARRICADE W/ STEADY BURN LIGHT SIGN
 - ⊥ TYPE III BARRICADE W/ FLASHING LIGHTS
 - ◇ SIGN FLAG

PLOT DATE = Fri, Apr 27 10:58:28 2007
 FILE NAME = c:\pwork\64450\21058190.dwg
 PLOT SCALE = 28.40000 "/>

USE TRAFFIC CONTROL AND PROTECTION STD 94.2 FOR TURN BAYS
 USE TRAFFIC CONTROL AND PROTECTION STD 701606 FOR LANE CLOSURE.

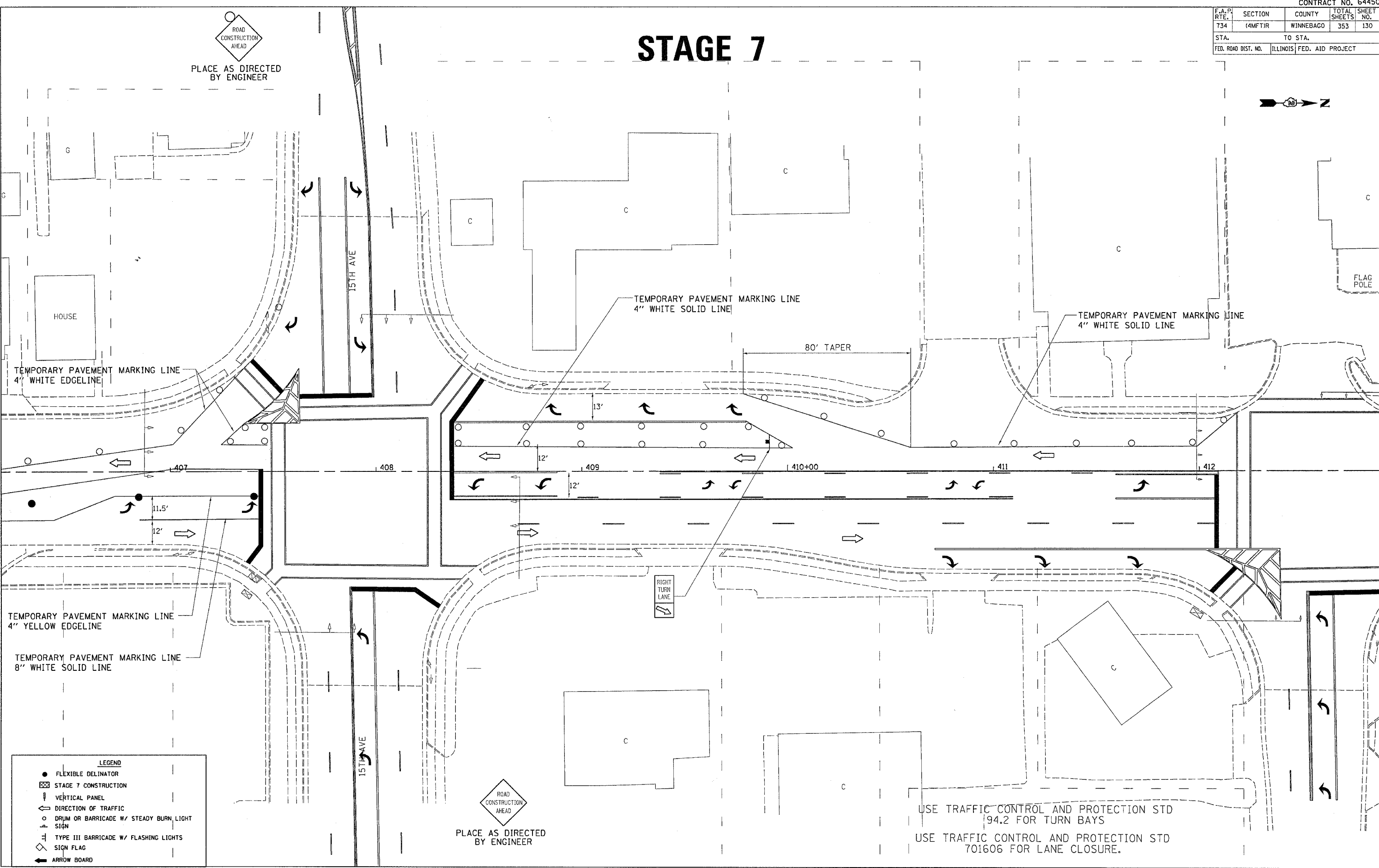
F.A.P. RTE.	SECTION	COUNTY	TOTAL SHEETS	SHEET NO.
734	(4MFT)R	WINNEBAGO	353	130
STA.		TO STA.		
FED. ROAD DIST. NO.		ILLINOIS	FED. AID PROJECT	

STAGE 7

PLACE AS DIRECTED BY ENGINEER



FLAG POLE



TEMPORARY PAVEMENT MARKING LINE
4" WHITE EDGELINE

TEMPORARY PAVEMENT MARKING LINE
4" WHITE SOLID LINE

TEMPORARY PAVEMENT MARKING LINE
4" WHITE SOLID LINE

80' TAPER

TEMPORARY PAVEMENT MARKING LINE
4" YELLOW EDGELINE

TEMPORARY PAVEMENT MARKING LINE
8" WHITE SOLID LINE

RIGHT
TURN
LANE

USE TRAFFIC CONTROL AND PROTECTION STD
194.2 FOR TURN BAYS
USE TRAFFIC CONTROL AND PROTECTION STD
701606 FOR LANE CLOSURE.

PLOT DATE = Fri, Apr 27 10:03:05 2007
FILE NAME = c:\p\proj\64450\130\130.dgn
PLOT SCALE = 28.0000 / 1" = 100'-0"
USER NAME = gromtgm

LEGEND

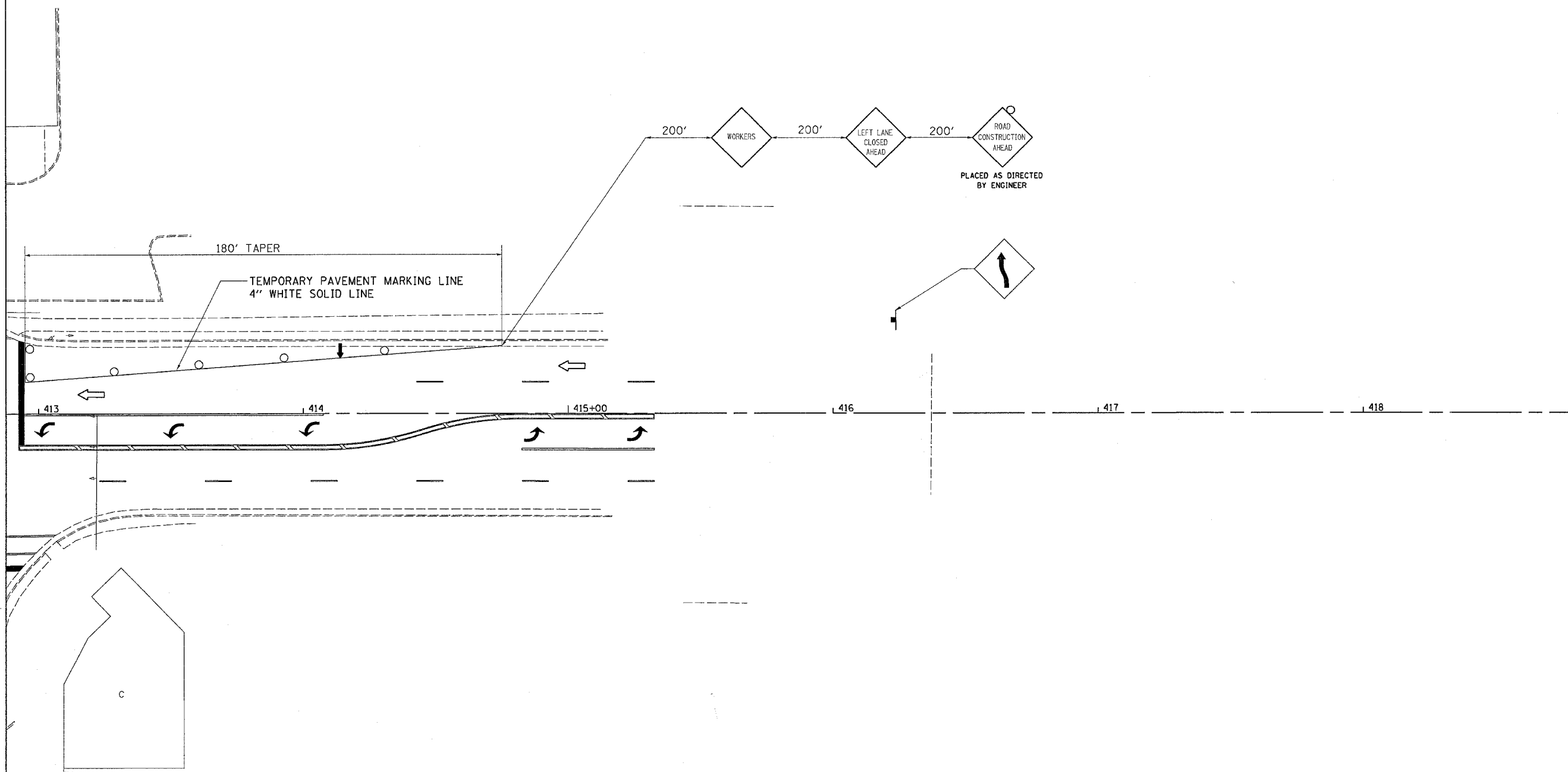
- FLEXIBLE DELINATOR
- ▨ STAGE 7 CONSTRUCTION
- ⊥ VERTICAL PANEL
- ⇨ DIRECTION OF TRAFFIC
- DRUM OR BARRICADE W/ STEADY BURN LIGHT SIGN
- ⊥ TYPE III BARRICADE W/ FLASHING LIGHTS
- ◇ SIGN FLAG
- ⇨ ARROW BOARD

ROAD
CONSTRUCTION
AHEAD

PLACE AS DIRECTED
BY ENGINEER

F.A.P. RTE.	SECTION	COUNTY	TOTAL SHEETS	SHEET NO.
734	(4MFT)R	WINNEBAGO	353	131
STA.		TO STA.		
FED. ROAD DIST. NO.	ILLINOIS	FED. AID PROJECT		

STAGE 7



LEGEND	
●	FLEXIBLE DELINATOR
▨	STAGE 7 CONSTRUCTION
⌋	VERTICAL PANEL
↔	DIRECTION OF TRAFFIC
○	DRUM OR BARRICADE W/ STEADY BURN LIGHT SIGN
⌋	TYPE III BARRICADE W/ FLASHING LIGHTS
◇	SIGN FLAG
←	ARROW BOARD

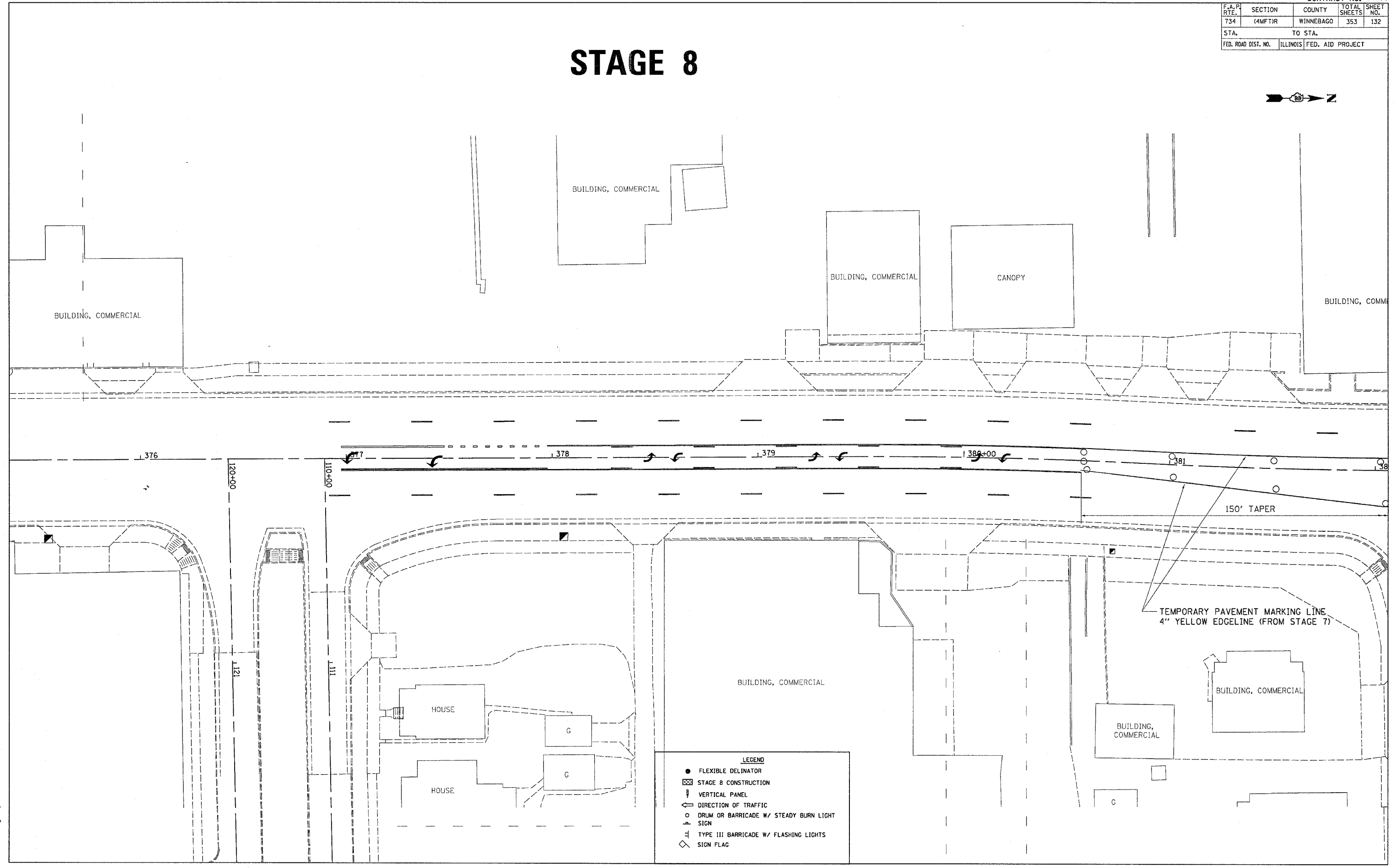
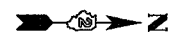
USE TRAFFIC CONTROL AND PROTECTION STD 94.2 FOR TURN BAYS
 USE TRAFFIC CONTROL AND PROTECTION STD 701606 FOR LANE CLOSURE.

REVISIONS		ILLINOIS DEPARTMENT OF TRANSPORTATION
NAME	DATE	
		SCALE: VERT. HORIZ. DATE DRAWN BY CHECKED BY

PLOT DATE = Fri, Apr 27 10:59:00 2007
 FILE NAME = c:\projects\64450\131\131.dgn
 PLOT SCALE = 20.0000' / IN.
 USER NAME = gromm

F.A.P. RTE.	SECTION	COUNTY	TOTAL SHEETS	SHEET NO.
734	(4MFT)R	WINNEBAGO	353	132
STA.		TO STA.		
FED. ROAD DIST. NO.	ILLINOIS	FED. AID PROJECT		

STAGE 8

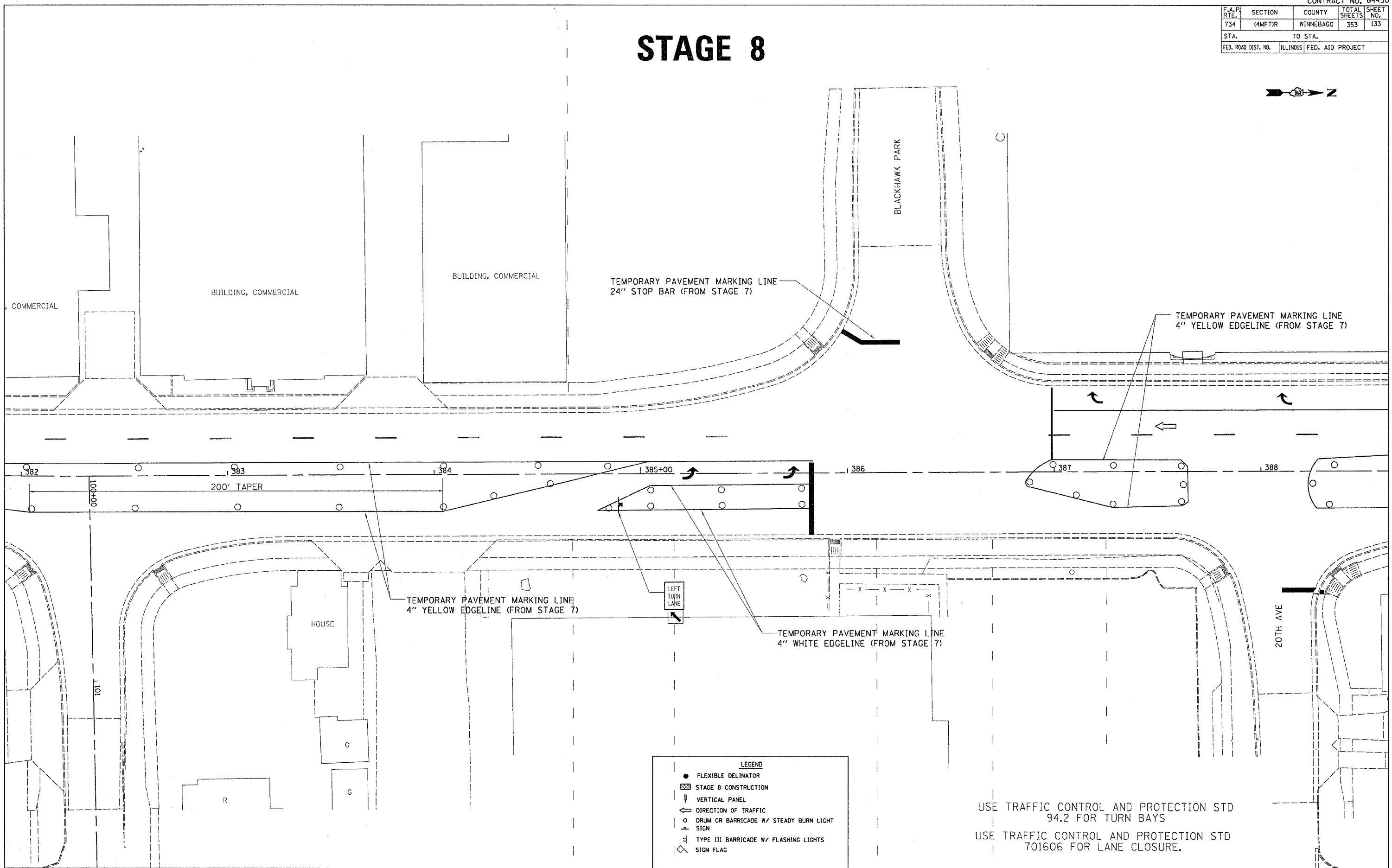


- LEGEND**
- FLEXIBLE DELINATOR
 - ▣ STAGE 8 CONSTRUCTION
 - ↓ VERTICAL PANEL
 - ← DIRECTION OF TRAFFIC
 - DRUM OR BARRICADE W/ STEADY BURN LIGHT SIGN
 - ⊥ TYPE III BARRICADE W/ FLASHING LIGHTS
 - ◇ SIGN FLAG

PLOT DATE = Fri, Sep 27 10:59:48 2007
 FILE NAME = c:\p\proj\132155190.dwg
 PLOT SCALE = 20.0000 "/>

F.A.P. RTE.	SECTION	COUNTY	TOTAL SHEETS	SHEET NO.
734	(4MFT)R	WINNEBAGO	353	133
STA.		TO STA.		
FED. ROAD DIST. NO.		ILLINOIS	FED. AID PROJECT	

STAGE 8



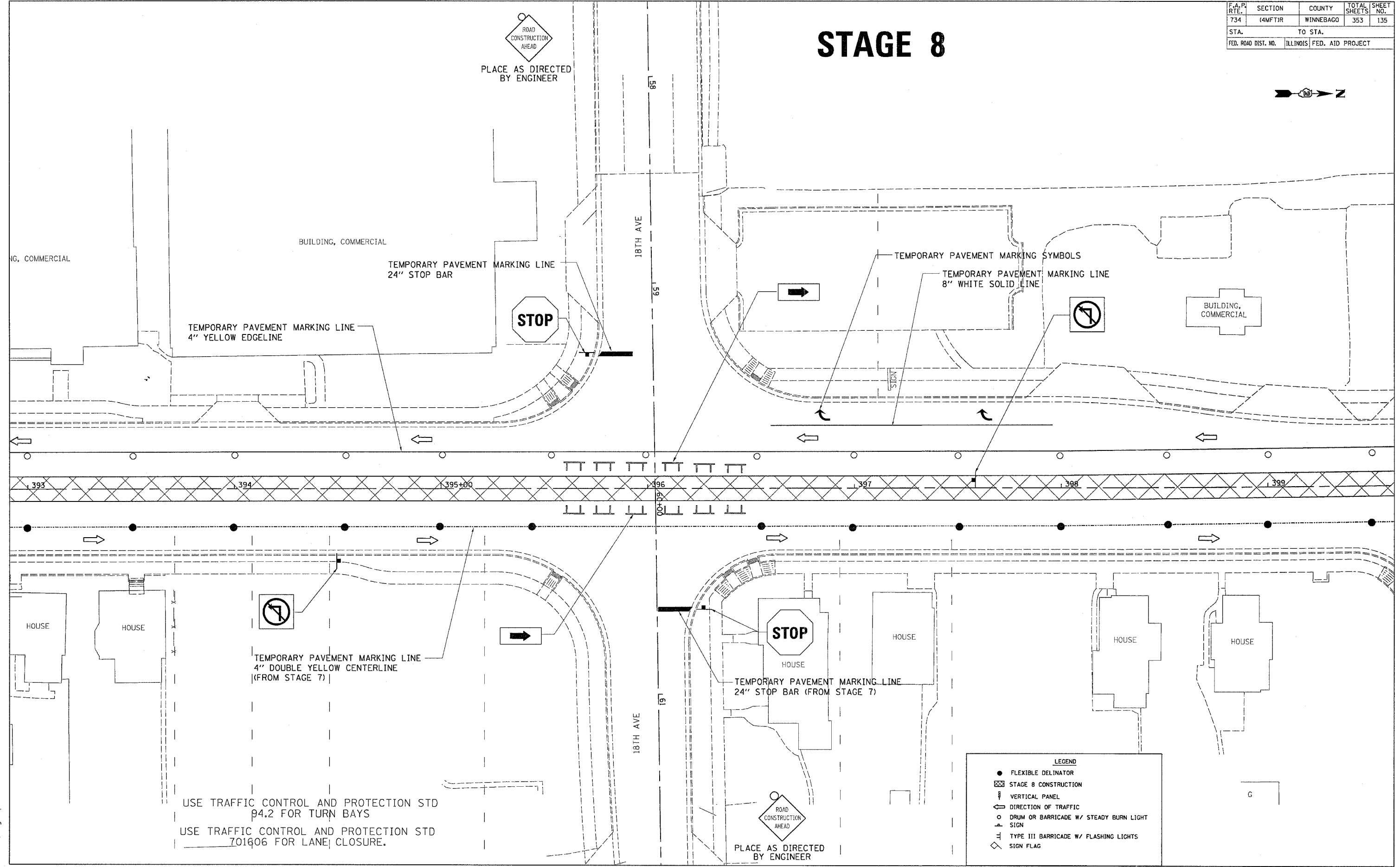
PLOT DATE = Fri, Apr 27 10:59:01 2007
 FILE NAME = c:\p\projects\2007\64450\stage8\stage8.dgn
 PLOT SCALE = 28.00000 / IN.
 USER NAME = gromtpm

F.A.P. RTE.	SECTION	COUNTY	TOTAL SHEETS	SHEET NO.
734	(4MFT)R	WINNEBAGO	353	135
STA.		TO STA.		
FED. ROAD DIST. NO.	ILLINOIS	FED. AID PROJECT		

STAGE 8



ROAD CONSTRUCTION AHEAD
PLACE AS DIRECTED BY ENGINEER



USE TRAFFIC CONTROL AND PROTECTION STD 94.2 FOR TURN BAYS
USE TRAFFIC CONTROL AND PROTECTION STD 701606 FOR LANE CLOSURE.

LEGEND

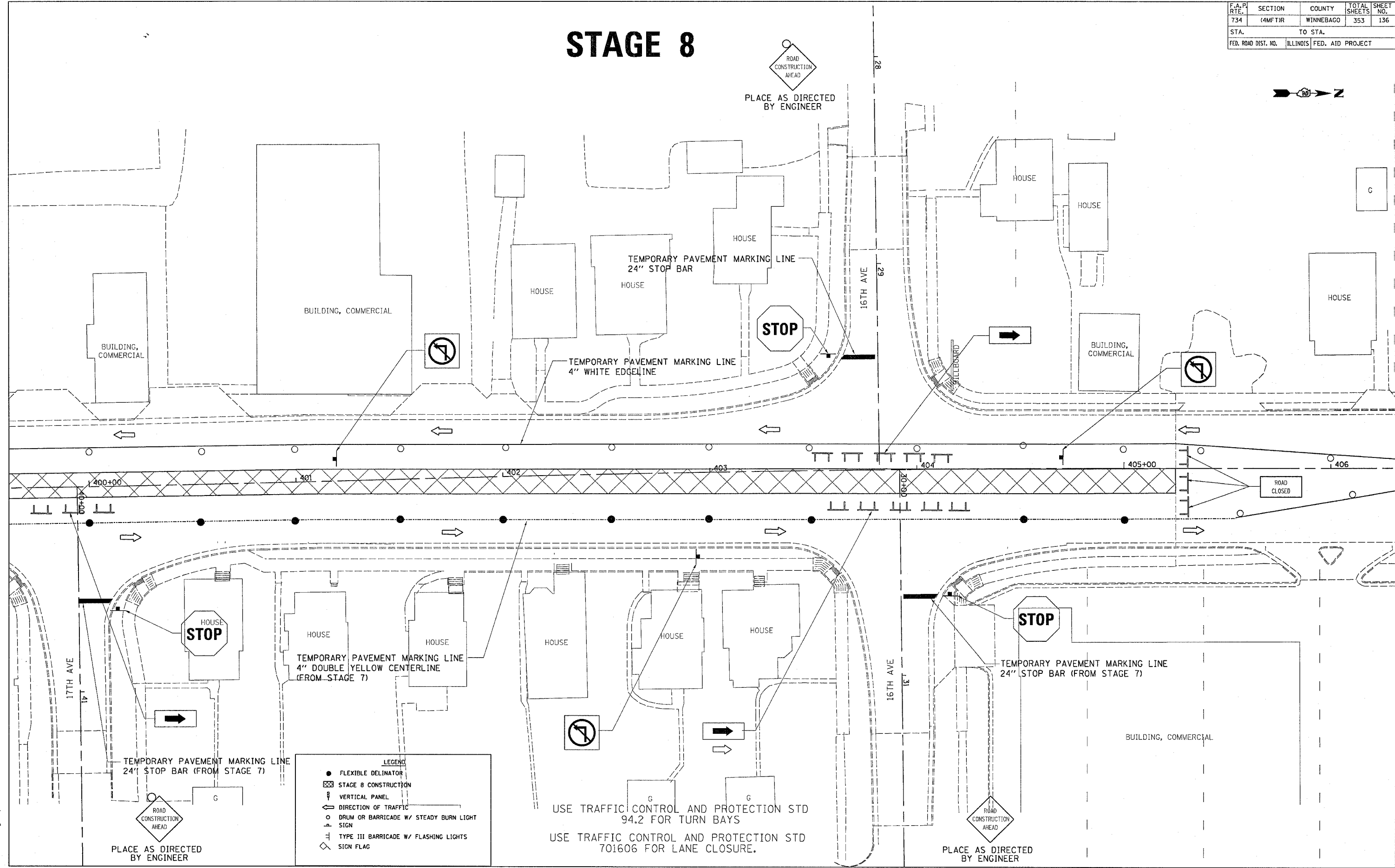
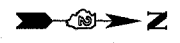
- FLEXIBLE DELINATOR
- ▨ STAGE 8 CONSTRUCTION
- ⊥ VERTICAL PANEL
- ⇨ DIRECTION OF TRAFFIC
- DRUM OR BARRICADE W/ STEADY BURN LIGHT
- ⊥ SIGN
- ⊥ TYPE III BARRICADE W/ FLASHING LIGHTS
- ◇ SIGN FLAG

PLOT DATE = Fri, Apr 27, 10:29:02, 2007
FILE NAME = c:\projects\64450\135.dwg
PLOT SCALE = 20.0000' / 1" = 1/16" = 0.0625"
USER NAME = ggrant

F.A.P. RTE.	SECTION	COUNTY	TOTAL SHEETS	SHEET NO.
734	4MF1R	WINNEBAGO	353	136
STA.		TO STA.		
FED. ROAD DIST. NO.		ILLINOIS FED. AID PROJECT		

STAGE 8

ROAD CONSTRUCTION AHEAD
PLACE AS DIRECTED BY ENGINEER



LEGEND

- FLEXIBLE DELINATOR
- ▨ STAGE 8 CONSTRUCTION
- ⊥ VERTICAL PANEL
- DIRECTION OF TRAFFIC
- DRUM OR BARRICADE W/ STEADY BURN LIGHT
- ⊥ TYPE III BARRICADE W/ FLASHING LIGHTS
- ◇ SIGN FLAG

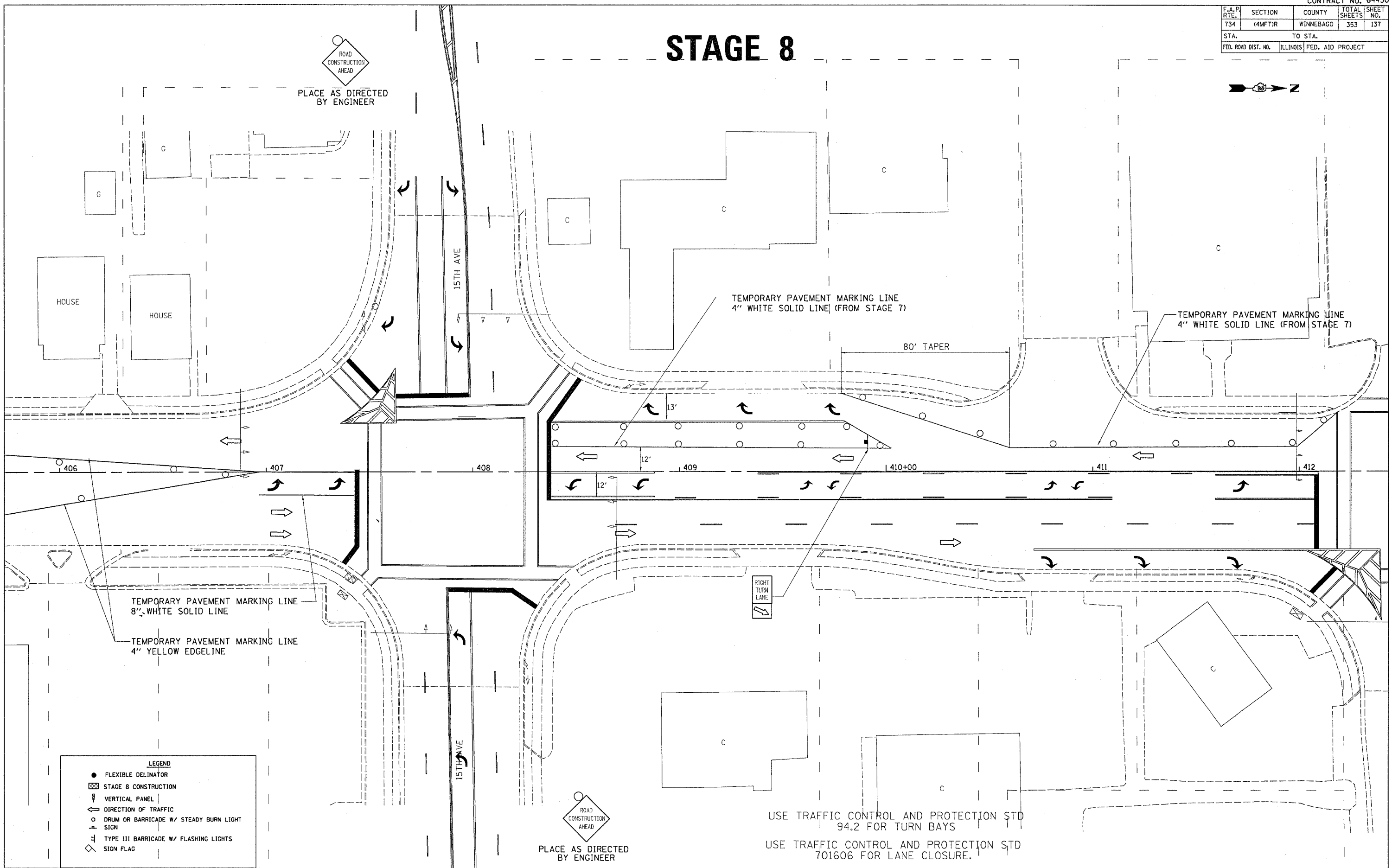
USE TRAFFIC CONTROL AND PROTECTION STD 94.2 FOR TURN BAYS
USE TRAFFIC CONTROL AND PROTECTION STD 701606 FOR LANE CLOSURE.

PLOT DATE = Fri, Apr 27 10:59:03 2007
FILE NAME = c:\projects\14215599\14215599.dgn
PLOT SCALE = 28.00000 7 / IN.
USER NAME = gmartin

F.A.P. RTE.	SECTION	COUNTY	TOTAL SHEETS	SHEET NO.
734	(4MFT)R	WINNEBAGO	353	137
STA.		TO STA.		
FED. ROAD DIST. NO.		ILLINOIS	FED. AID PROJECT	

STAGE 8

ROAD CONSTRUCTION AHEAD
PLACE AS DIRECTED BY ENGINEER



TEMPORARY PAVEMENT MARKING LINE
8" WHITE SOLID LINE

TEMPORARY PAVEMENT MARKING LINE
4" YELLOW EDGELINE

TEMPORARY PAVEMENT MARKING LINE
4" WHITE SOLID LINE (FROM STAGE 7)

TEMPORARY PAVEMENT MARKING LINE
4" WHITE SOLID LINE (FROM STAGE 7)

80' TAPER

RIGHT TURN LANE

ROAD CONSTRUCTION AHEAD
PLACE AS DIRECTED BY ENGINEER

USE TRAFFIC CONTROL AND PROTECTION STD 94.2 FOR TURN BAYS

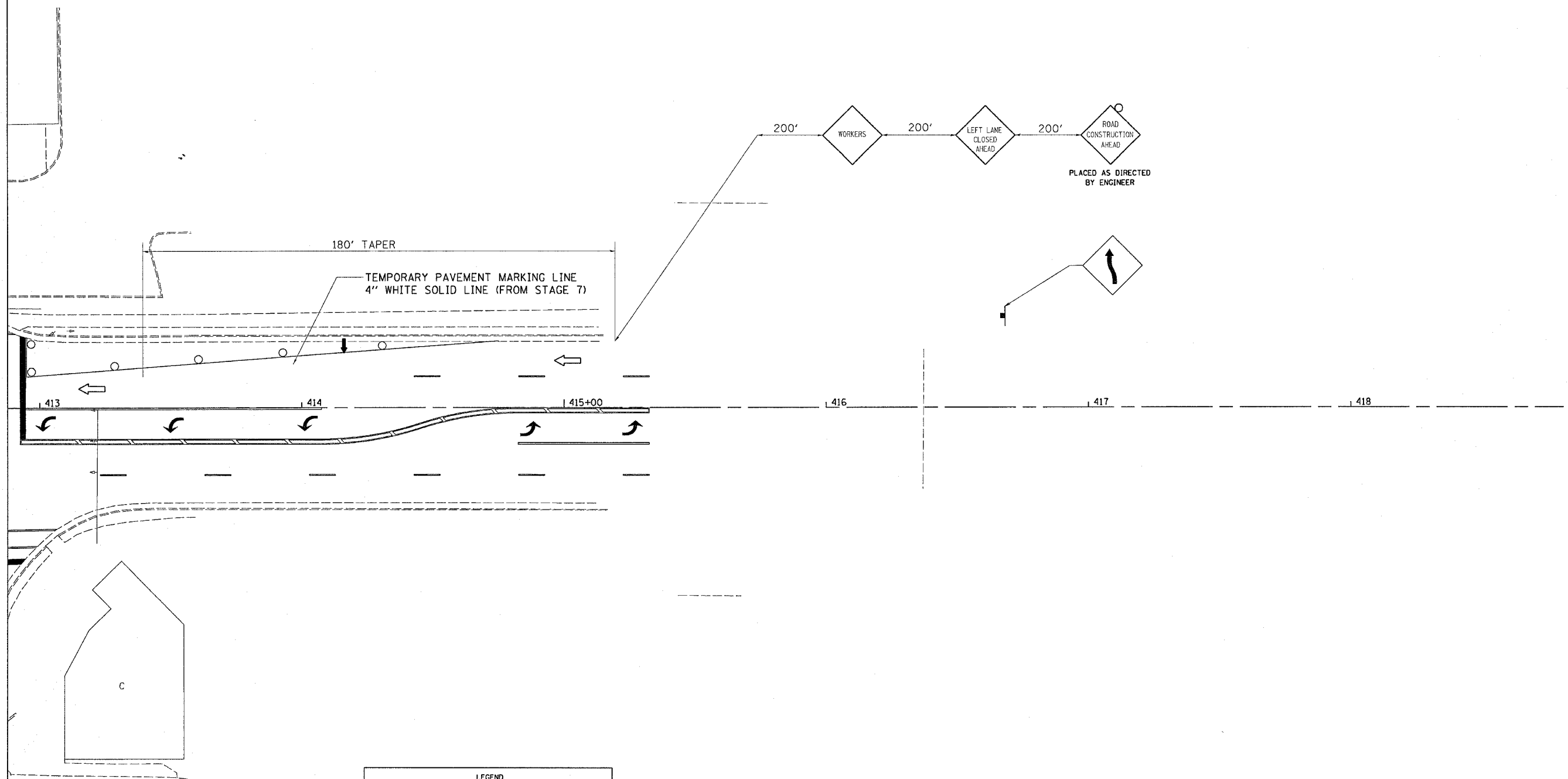
USE TRAFFIC CONTROL AND PROTECTION STD 701606 FOR LANE CLOSURE.

- LEGEND**
- FLEXIBLE DELINATOR
 - ▣ STAGE 8 CONSTRUCTION
 - ⊥ VERTICAL PANEL
 - ⇨ DIRECTION OF TRAFFIC
 - ⊥ DRUM OR BARRICADE W/ STEADY BURN LIGHT SIGN
 - ⊥ TYPE III BARRICADE W/ FLASHING LIGHTS
 - ◇ SIGN FLAG

PLOT DATE = Fri, Apr 27 10:29:04 2007
 FILE NAME = c:\projects\14216599\14216599.dgn
 PLOT SCALE = 28.0000 / IN.
 USER NAME = gromtpm

F.A. PROJECT NO.	SECTION	COUNTY	TOTAL SHEETS	SHEET NO.
734	(4MFT)R	WINNEBAGO	353	138
STA.		TO STA.		
FED. ROAD DIST. NO.	ILLINOIS	FED. AID PROJECT		

STAGE 8



LEGEND

- FLEXIBLE DELINATOR
- ▨ STAGE 8 CONSTRUCTION
- ▭ VERTICAL PANEL
- ← DIRECTION OF TRAFFIC
- DRUM OR BARRICADE W/ STEADY BURN LIGHT SIGN
- ⊥ TYPE III BARRICADE W/ FLASHING LIGHTS
- ◇ SIGN FLAG
- ➔ ARROW BOARD

USE TRAFFIC CONTROL AND PROTECTION STD 94.2 FOR TURN BAYS
 USE TRAFFIC CONTROL AND PROTECTION STD 701606 FOR LANE CLOSURE.

REVISIONS	
NAME	DATE

ILLINOIS DEPARTMENT OF TRANSPORTATION

SCALE: VERT. _____
 HORIZ. _____

DRAWN BY _____
 CHECKED BY _____

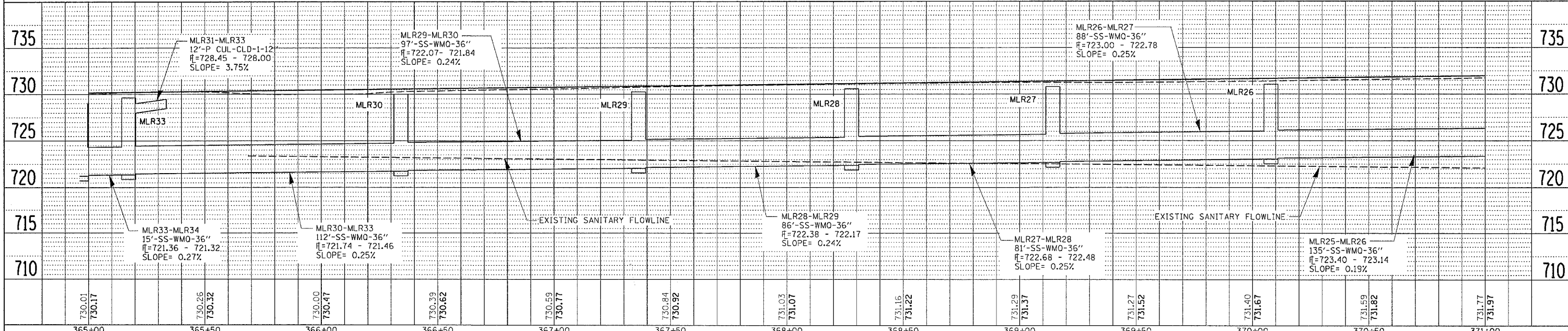
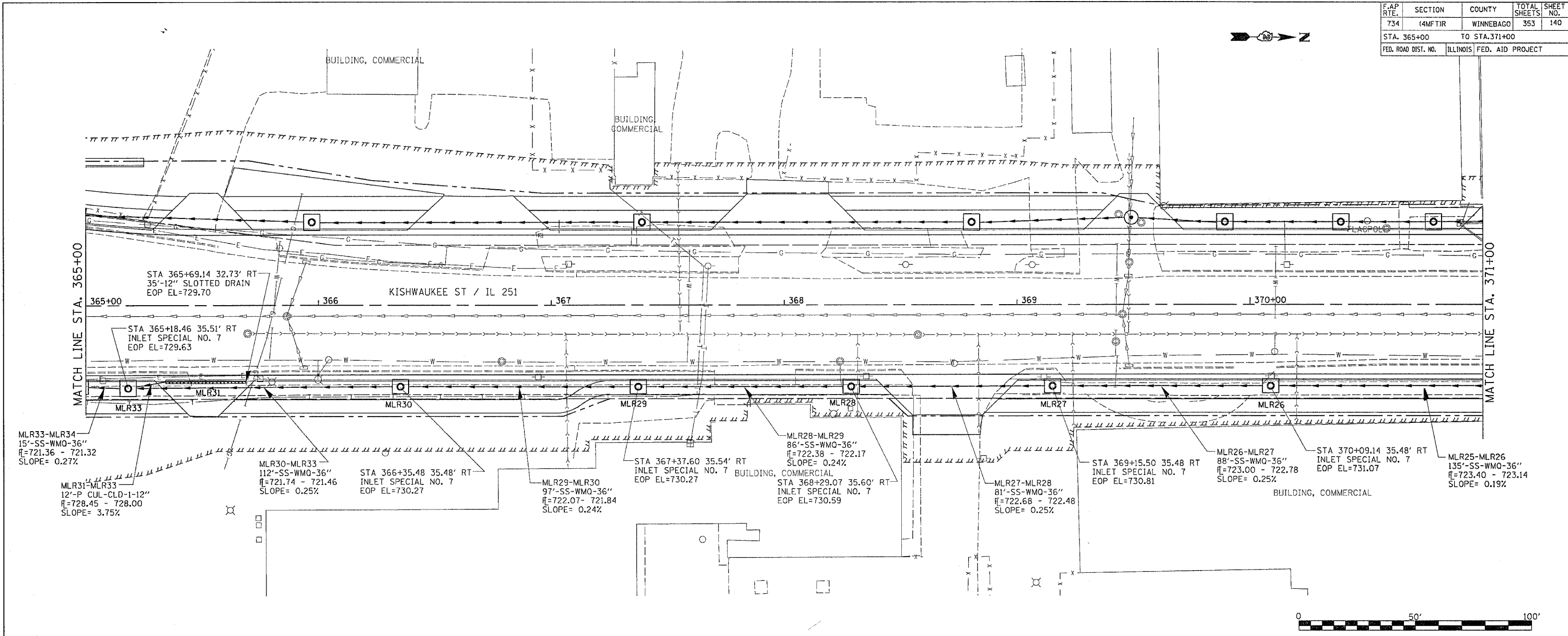
PLT DATE = Fri Apr 27 10:33:04 2007
 FILE NAME = c:\p\proj\eta\21689\dl16890.dgn
 USER NAME = ggrant

F.A.P. RTE.	SECTION	COUNTY	TOTAL SHEETS	SHEET NO.
734	(4MFT)R	WINNEBAGO	353	140
STA. 365+00		TO STA. 371+00		
FED. ROAD DIST. NO.		ILLINOIS FED. AID PROJECT		



PLAN	DATE
BY	
REVISIONS	
NO.	
DATE	
BY	
REVISIONS	
NO.	
DATE	

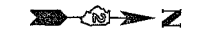
PROFILE	DATE
BY	
REVISIONS	
NO.	
DATE	
BY	
REVISIONS	
NO.	
DATE	



DATE	BY
730.01	
730.17	
730.26	
730.32	
730.00	
730.47	
730.39	
730.62	
730.59	
730.77	
730.84	
730.92	
731.03	
731.07	
731.16	
731.22	
731.29	
731.37	
731.27	
731.52	
731.40	
731.67	
731.59	
731.82	
731.77	
731.97	

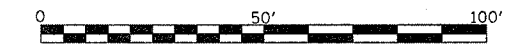
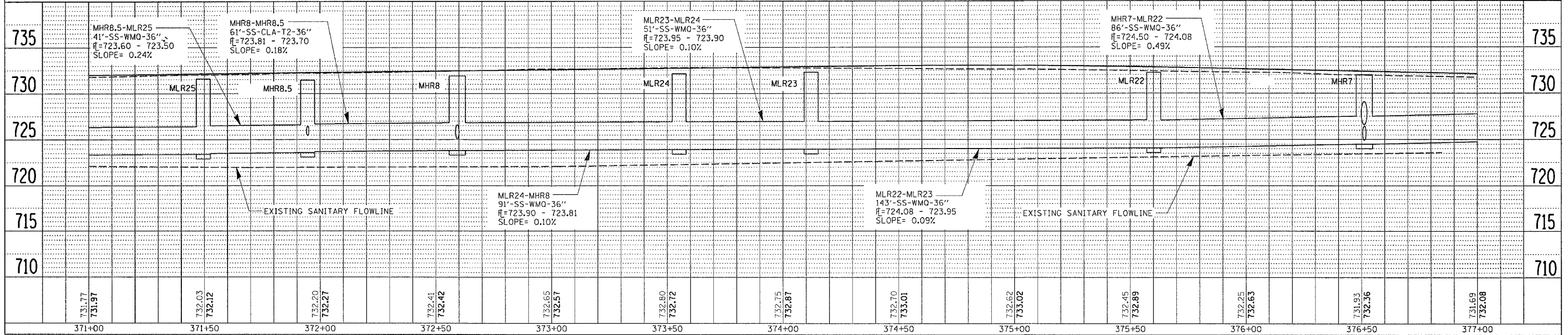
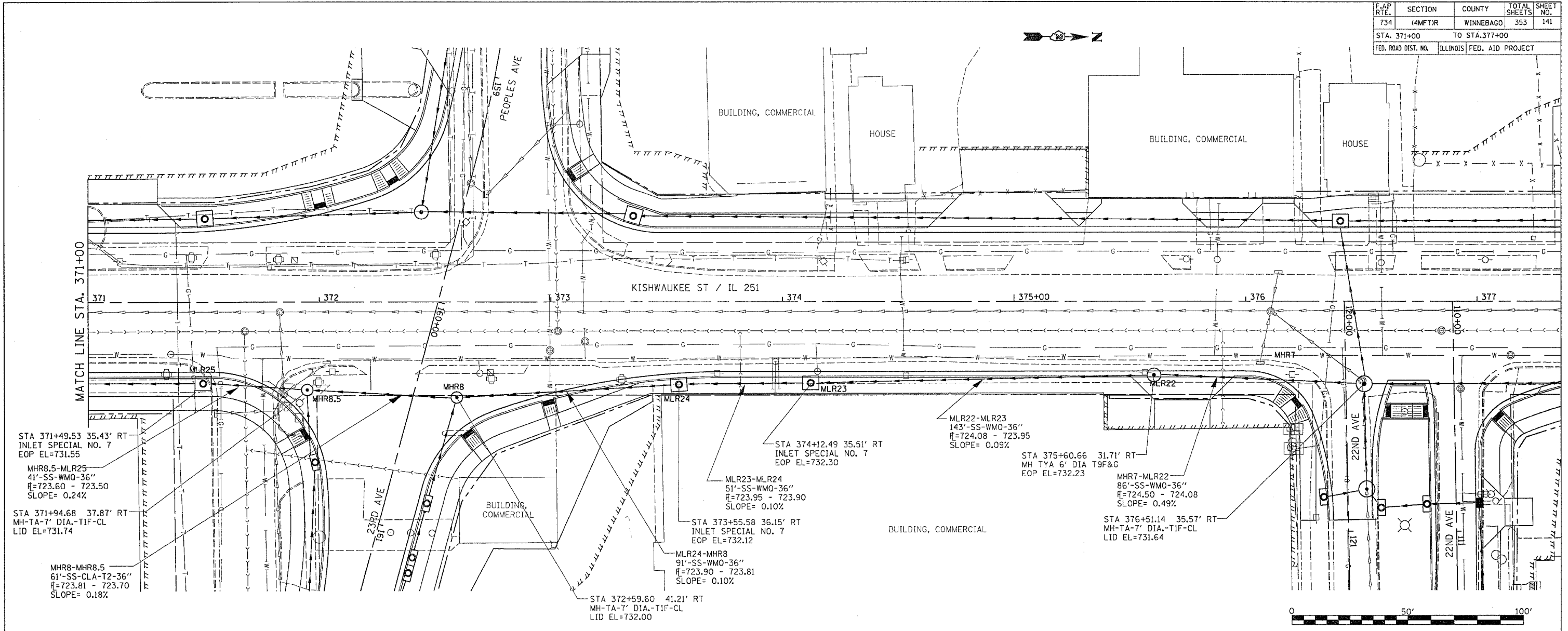
IL 251 DRAINAGE DETAILS RIGHT

F.A.P. RTE.	SECTION	COUNTY	TOTAL SHEETS	SHEET NO.
734	(4MFT)R	WINNEBAGO	353	141
STA. 371+00		TO STA. 377+00		
FED. ROAD DIST. NO.	ILLINOIS	FED. AID PROJECT		



PLAN	DATE
SURVEYED	BY
PLOTTED	BY
CHECKED	BY
DATE	

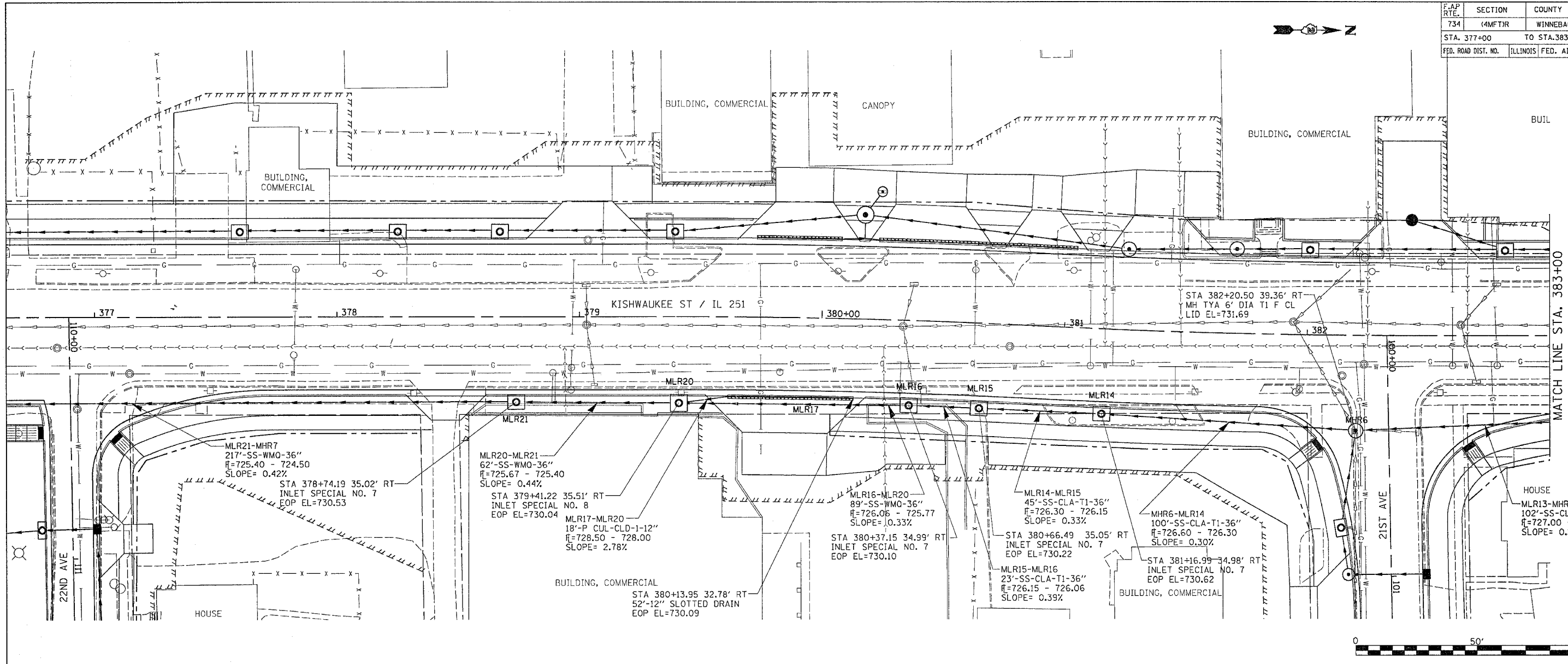
PROFILE	DATE
SURVEYED	BY
PLOTTED	BY
CHECKED	BY
DATE	



DATE: 11/15/00
 DRAWN BY: JEC
 CHECKED BY: JEC
 DATE: 11/15/00

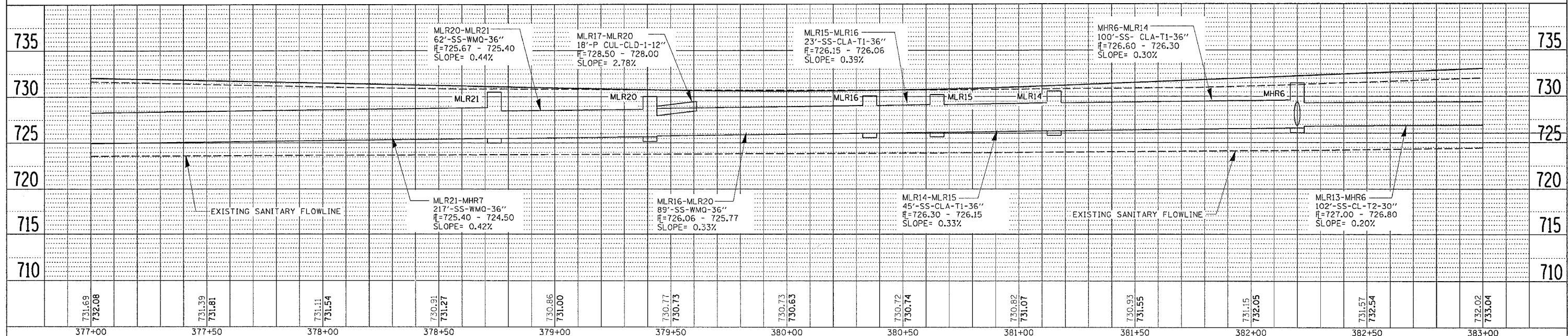
IL 251 DRAINAGE DETAILS RIGHT

F.A.P. RTE.	SECTION	COUNTY	TOTAL SHEET NO.
734	(4MFT)R	WINNEBAGO	353 142
STA. 377+00		TO STA.383+00	
FED. ROAD DIST. NO.	ILLINOIS FED. AID PROJECT		



PLAN	DATE
BY	
REVISIONS	
NO.	DATE
1	
2	
3	
4	
5	
6	
7	
8	
9	
10	

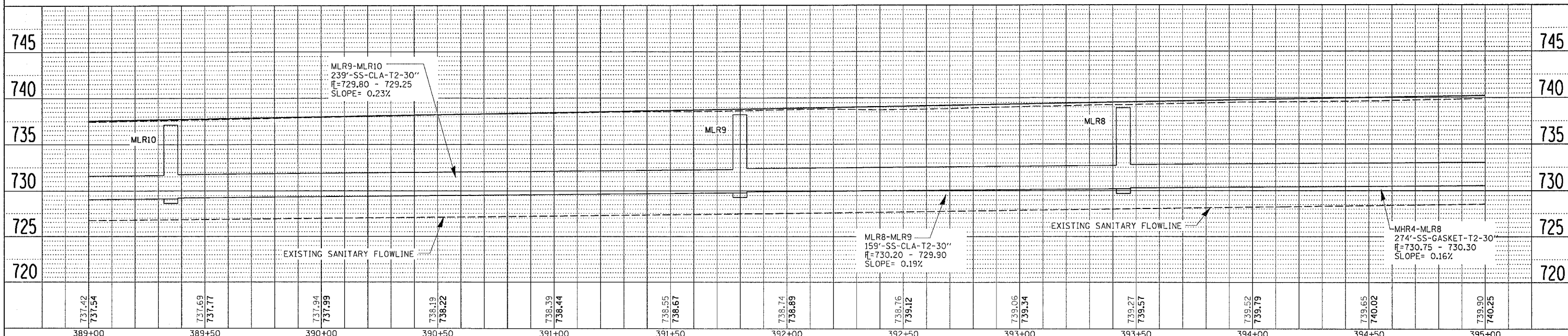
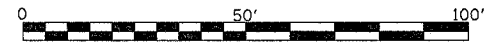
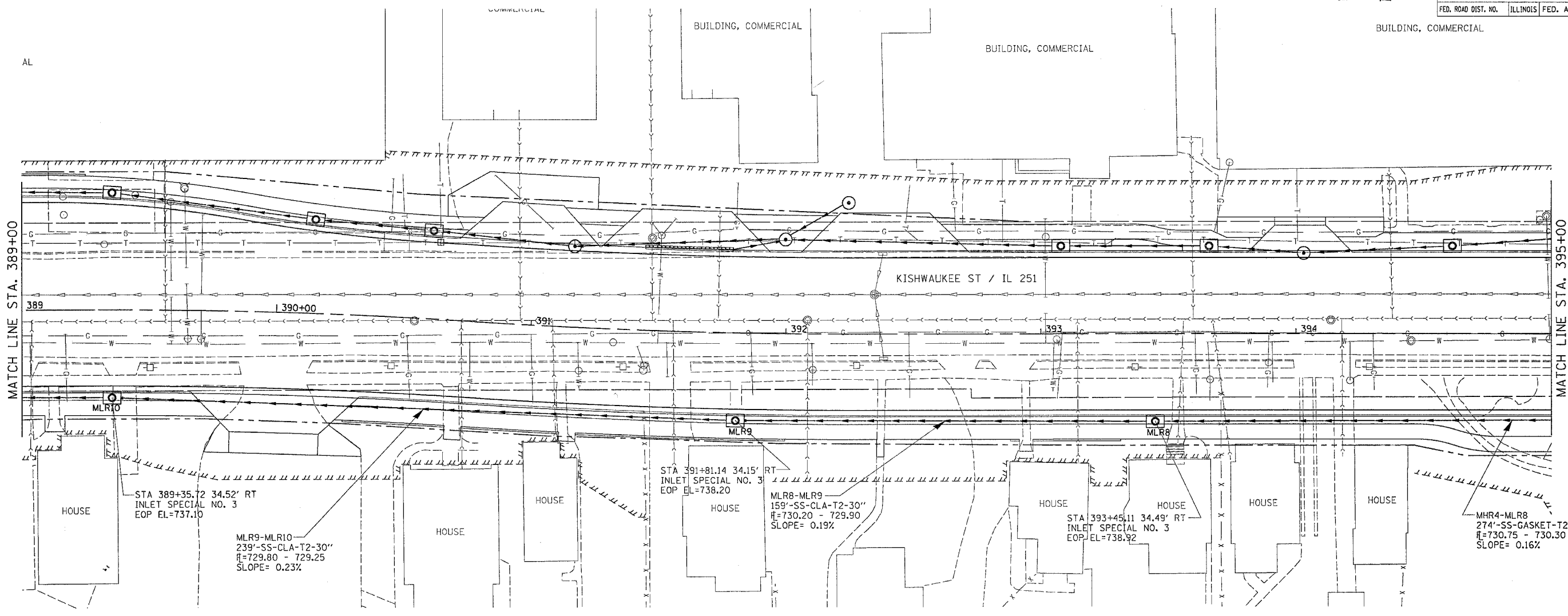
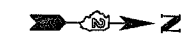
PROFILE	DATE
BY	
REVISIONS	
NO.	DATE
1	
2	
3	
4	
5	
6	
7	
8	
9	
10	



DATE-TIME
 *GPA *BEC*
 *GPA *BEC*
 *GPA *BEC*
 *GPA *BEC*

IL 251 DRAINAGE DETAILS RIGHT

F.A.P. RTE.	SECTION	COUNTY	TOTAL SHEETS	SHEET NO.
734	4MFT/R	WINNEBAGO	353	144
STA. 389+00		TO STA. 395+00		
FED. ROAD DIST. NO.	ILLINOIS	FED. AID PROJECT		



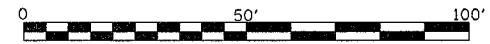
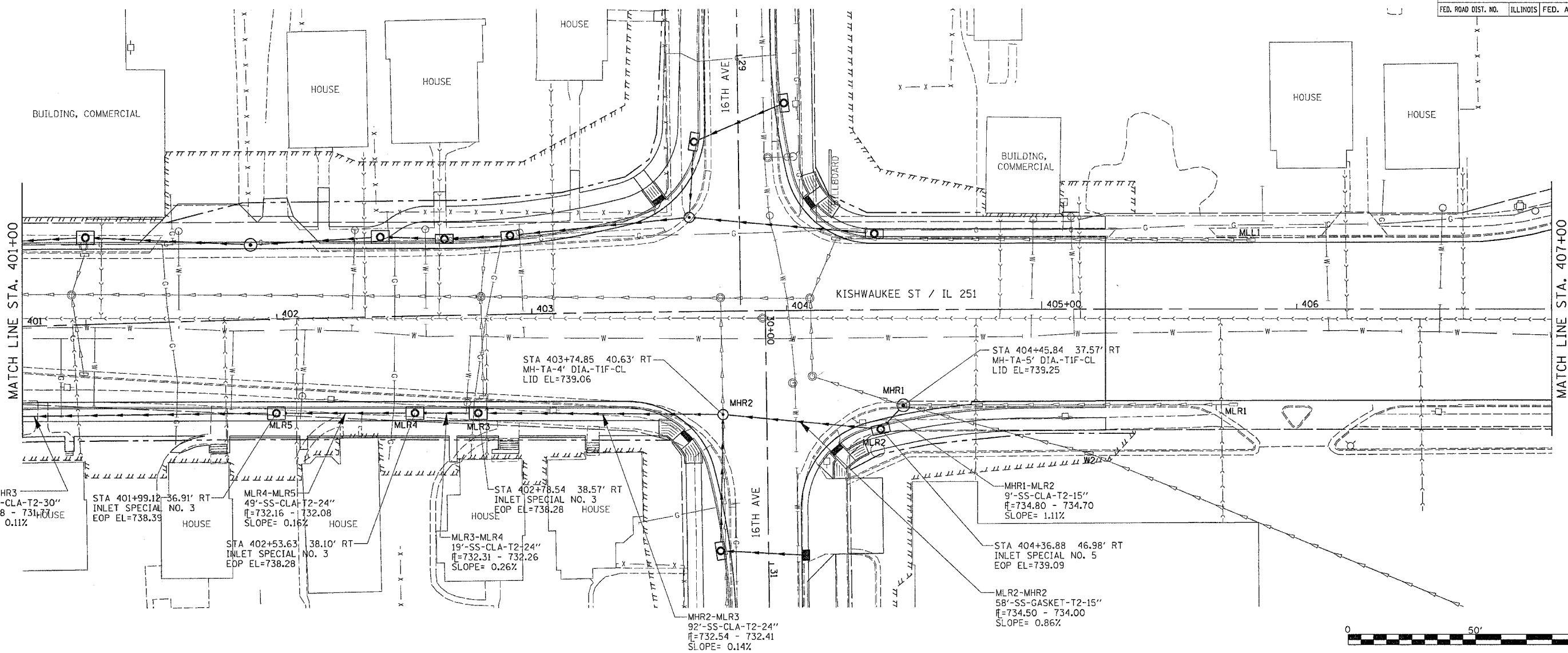
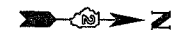
PLAN	SURVEYED	DATE
	PLANNED	
	CHECKED	
	BY	
	NO. OF	
	ADD. FILE	

PROFILE	SURVEYED	DATE
	PLANNED	
	CHECKED	
	BY	
	NO. OF	
	ADD. FILE	

DATE TIME
 00:00:00
 REF 1
 REF 2
 REF 3

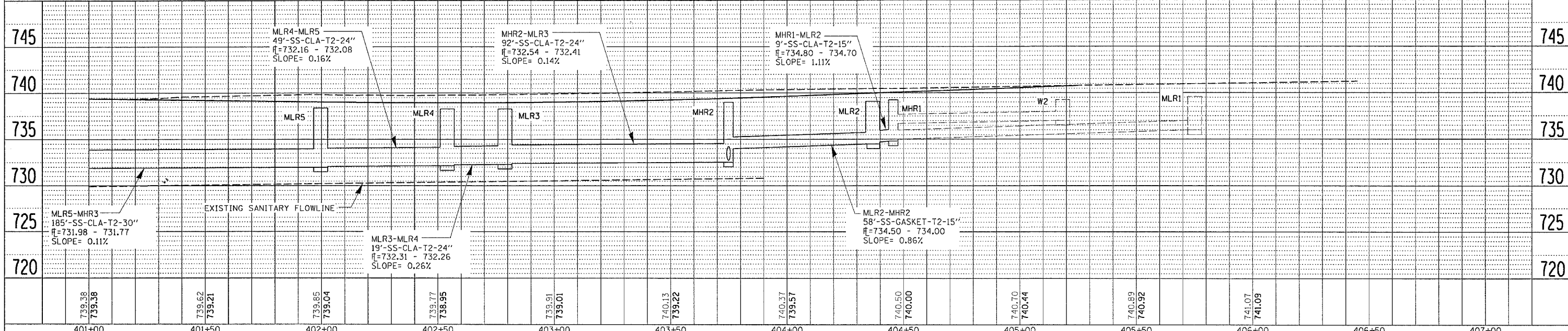
IL 251 DRAINAGE DETAILS RIGHT

F.A.P. RTE.	SECTION	COUNTY	TOTAL SHEETS	SHEET NO.
734	(4MFT)R	WINNEBAGO	353	146
STA. 401+00		TO STA. 407+00		
FED. ROAD DIST. NO.	ILLINOIS	FED. AID PROJECT		



PLAN	SURVEYED	DATE
	PLOTTED	
	CHECKED	
	BY	
	NO. OF WAYS CHECKED	
	CADD FILE NAME	

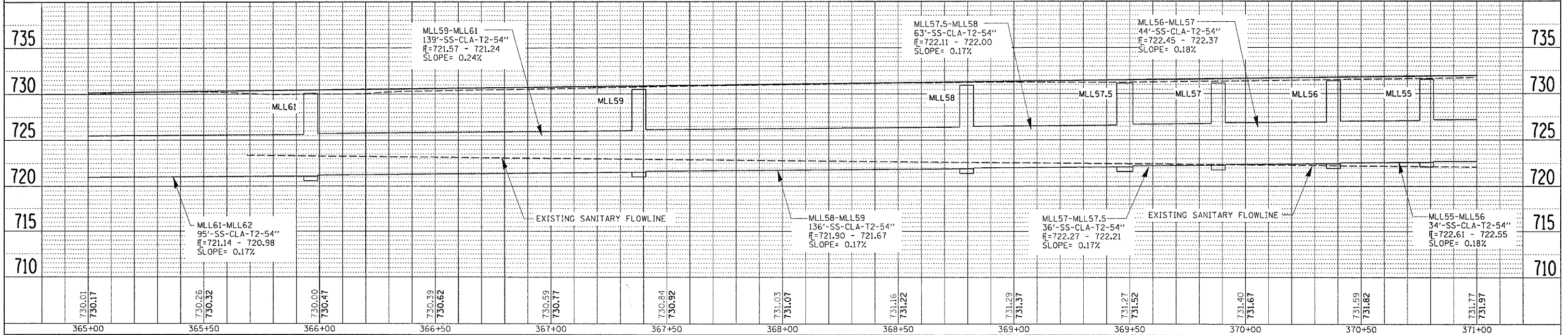
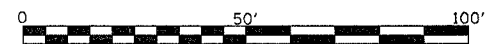
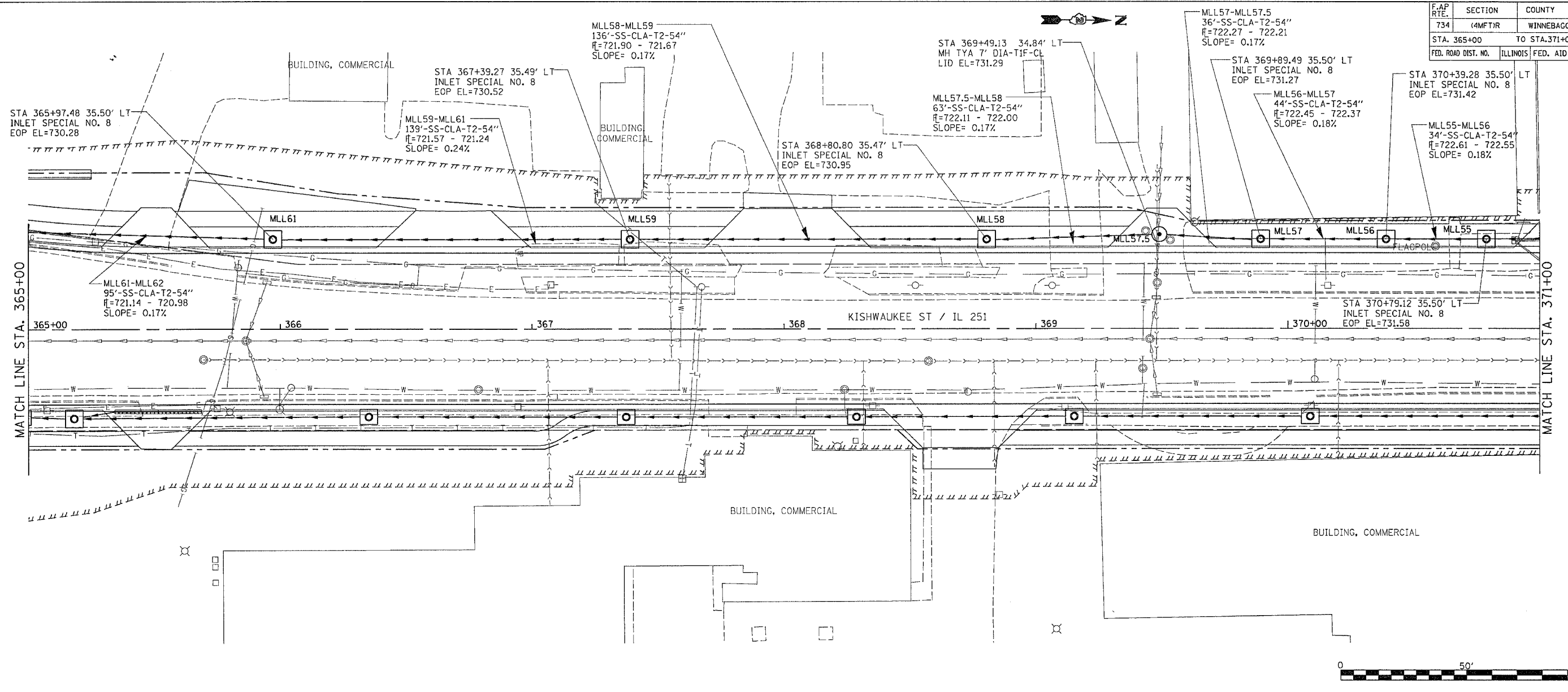
PROFILE	SURVEYED	DATE
	PLOTTED	
	CHECKED	
	BY	
	NO. OF WAYS CHECKED	
	STRUCTURE NOTATION DEPKD	



DATE	TIME
7/31/08	10:30
7/31/08	10:30
7/31/08	10:30
7/31/08	10:30
7/31/08	10:30

IL 251 DRAINAGE DETAILS RIGHT

F.A.P. RTE.	SECTION	COUNTY	TOTAL SHEETS	SHEET NO.
734	(4MFT)R	WINNEBAGO	353	148
STA. 365+00		TO STA. 371+00		
FED. ROAD DIST. NO.		ILLINOIS FED. AID PROJECT		



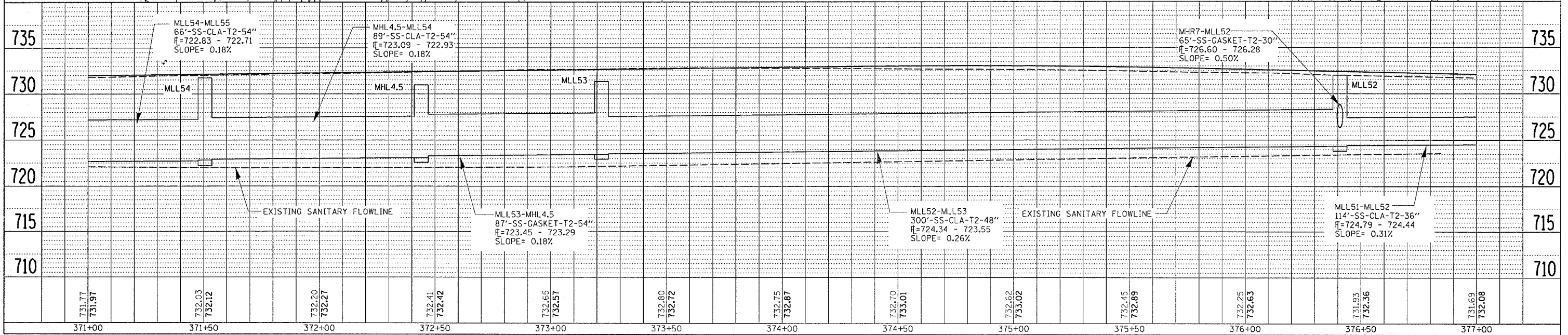
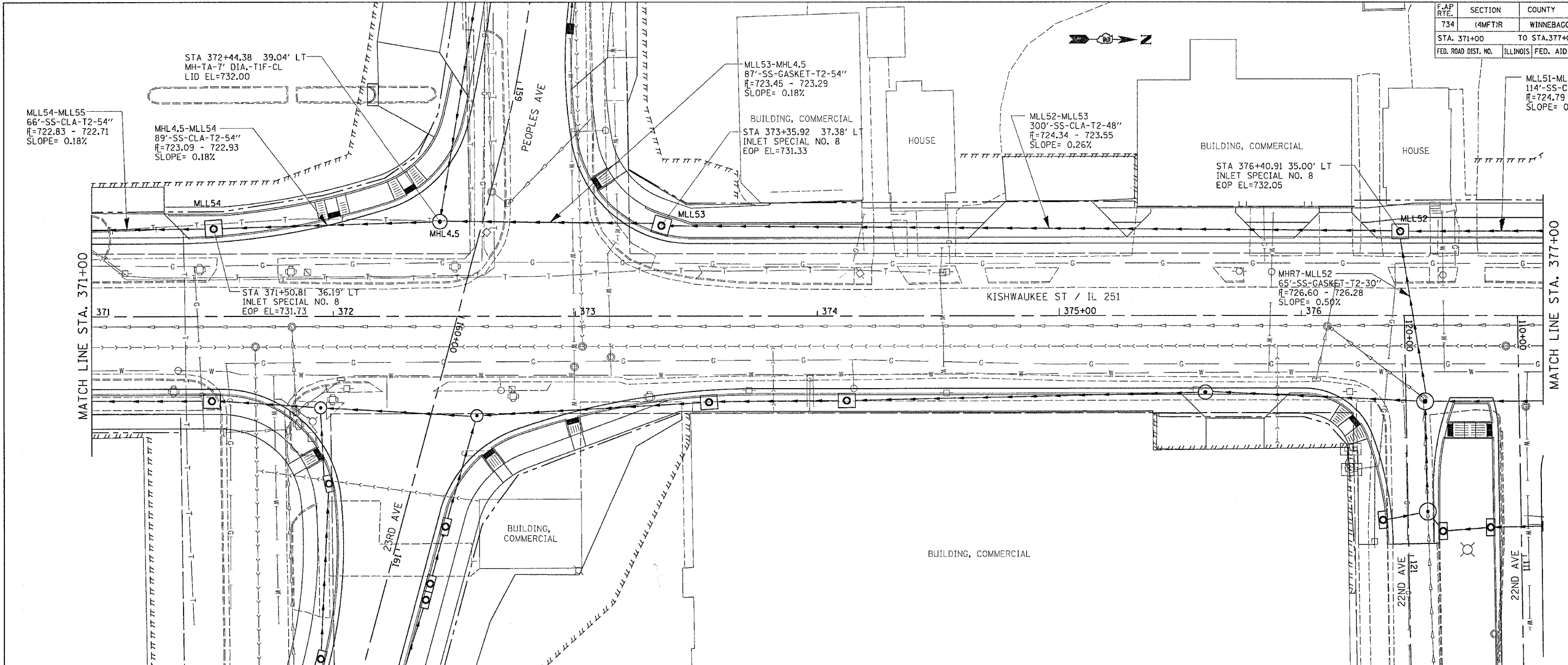
IL 251 DRAINAGE DETAILS LEFT

PLAN	DATE
BY	
CHECKED	
DATE	

PROFILE	DATE
BY	
CHECKED	
DATE	

DATE TIME
 40-NSPFC
 REF2
 REF11
 REF

F.A.P. RTE.	SECTION	COUNTY	TOTAL SHEETS	SHEET NO.
734	(4MFT)R	WINNEBAGO	353	149
STA. 371+00		TO STA. 377+00		
FED. ROAD DIST. NO.	ILLINOIS	FED. AID PROJECT		




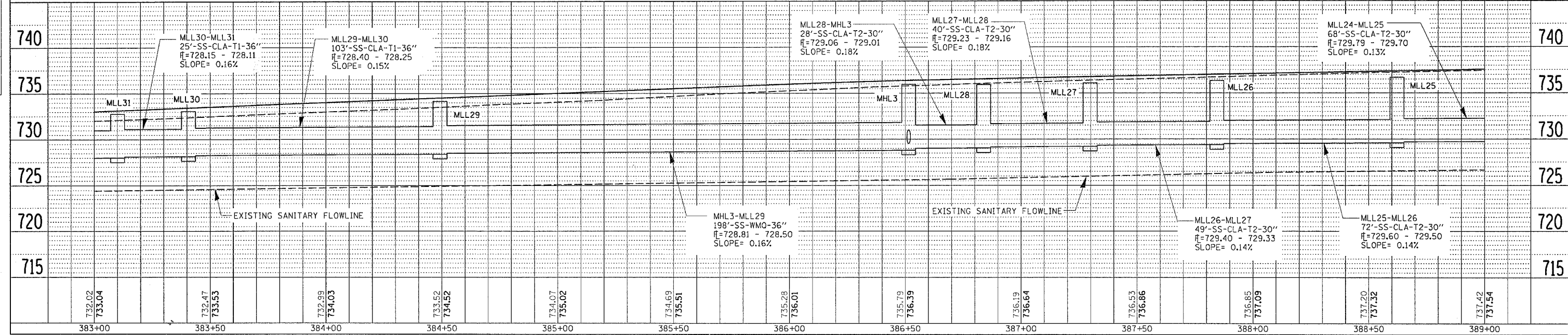
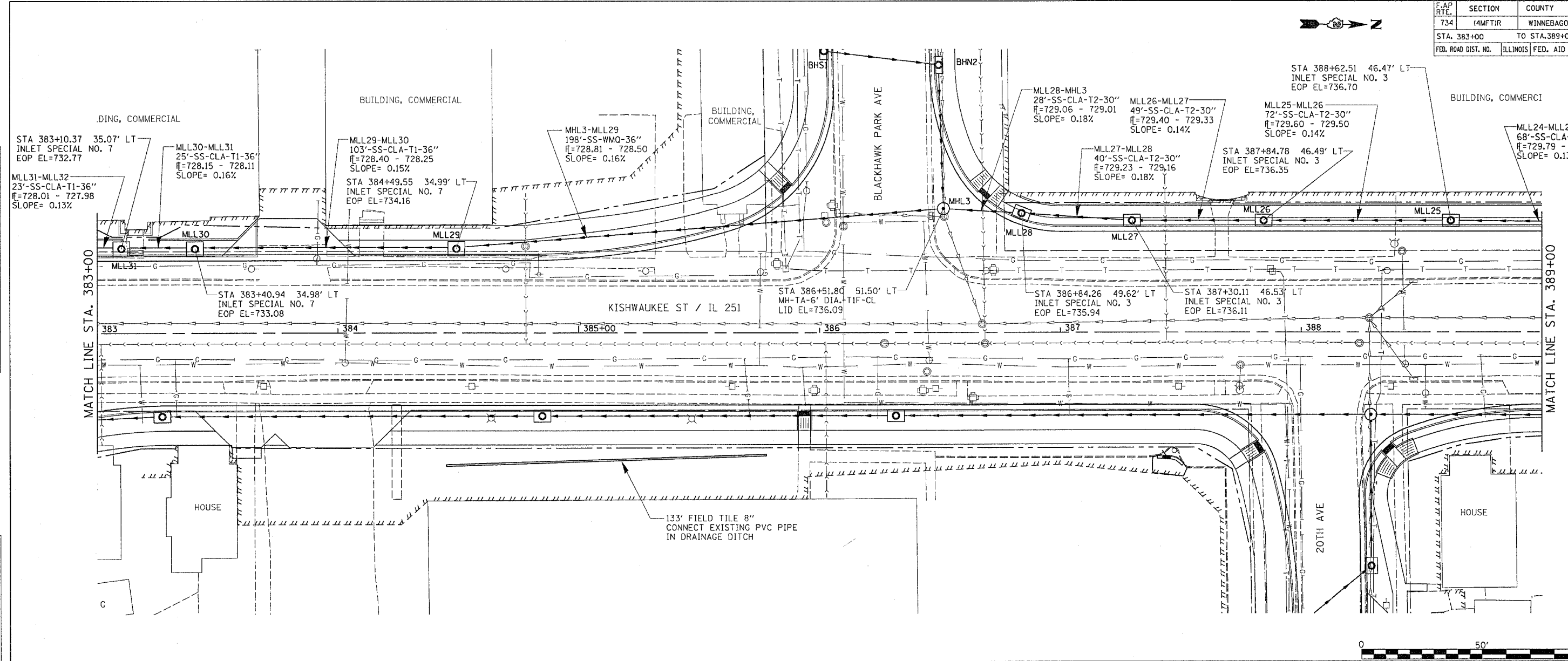
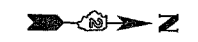
IL 251 DRAINAGE DETAILS LEFT

PLAN	DATE
BY	
REVISIONS	
NO.	

PROFILE	DATE
BY	
REVISIONS	
NO.	

DATE TIME
 4:00 AM
 7:30 AM
 12:00 PM
 5:00 PM

F.A.P. RTE.	SECTION	COUNTY	TOTAL SHEETS	SHEET NO.
734	4MFTIR	WINNEBAGO	353	151
STA. 383+00		TO STA. 389+00		
FED. ROAD DIST. NO.	ILLINOIS	FED. AID PROJECT		



DATE	BY	DATE	BY
PLAN	NO.	DATE	BY

DATE	BY	DATE	BY
PROFILE	NO.	DATE	BY

DATE-TIME
 NON-SPEC
 REF 14
 REF

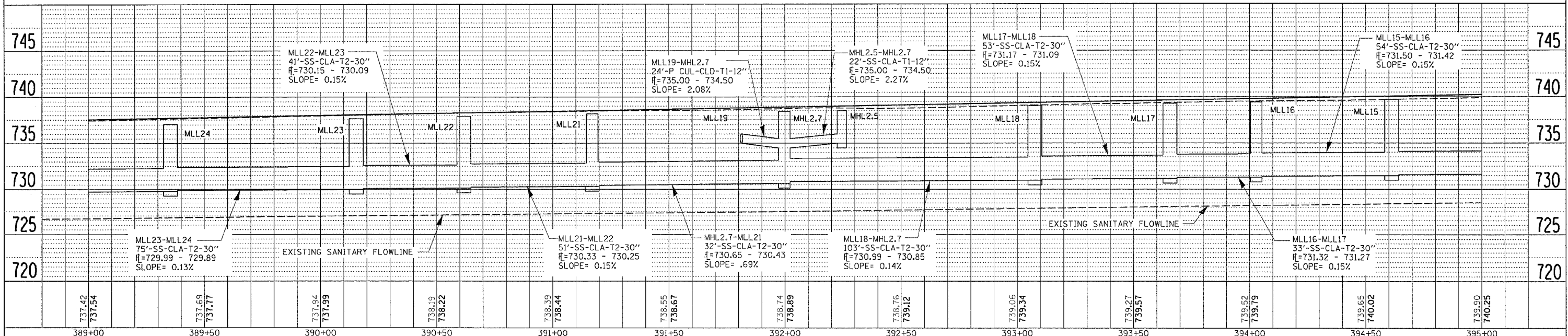
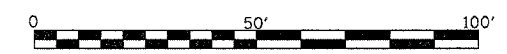
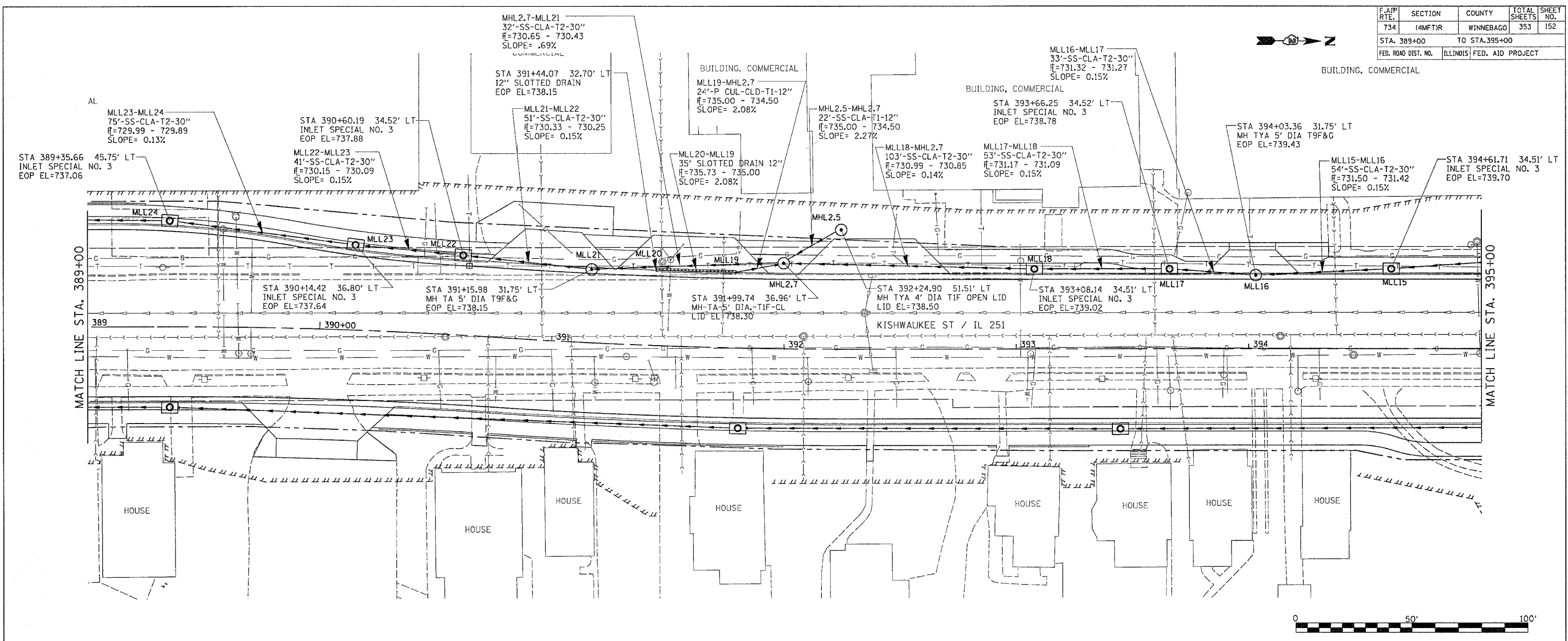
IL 251 DRAINAGE DETAILS LEFT

F.A.P. RTE.	SECTION	COUNTY	TOTAL SHEETS	SHEET NO.
734	(4MFT)R	WINNEBAGO	353	152
STA. 389+00		TO STA. 395+00		
FEB. ROAD DIST. NO.		ILLINOIS FED. AID PROJECT		



DATE	BY

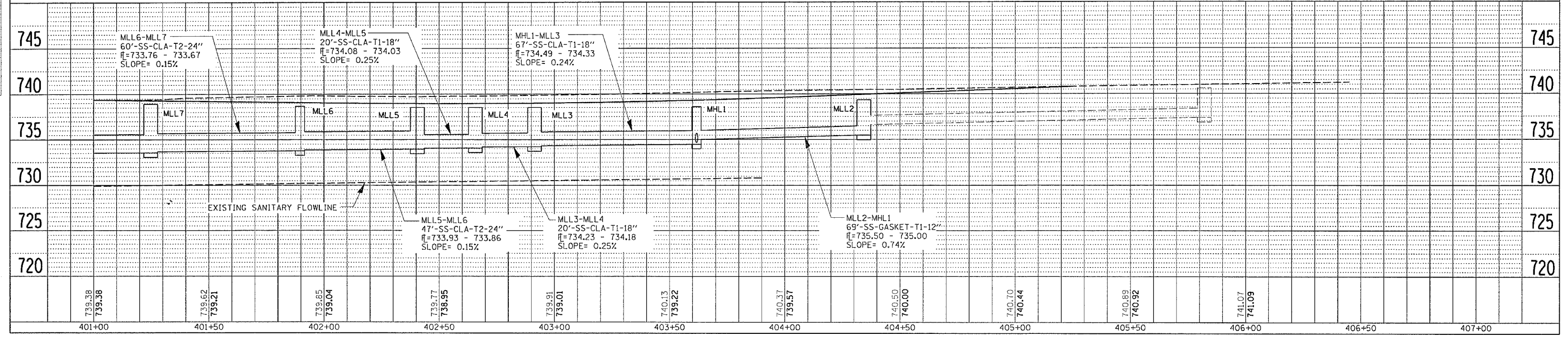

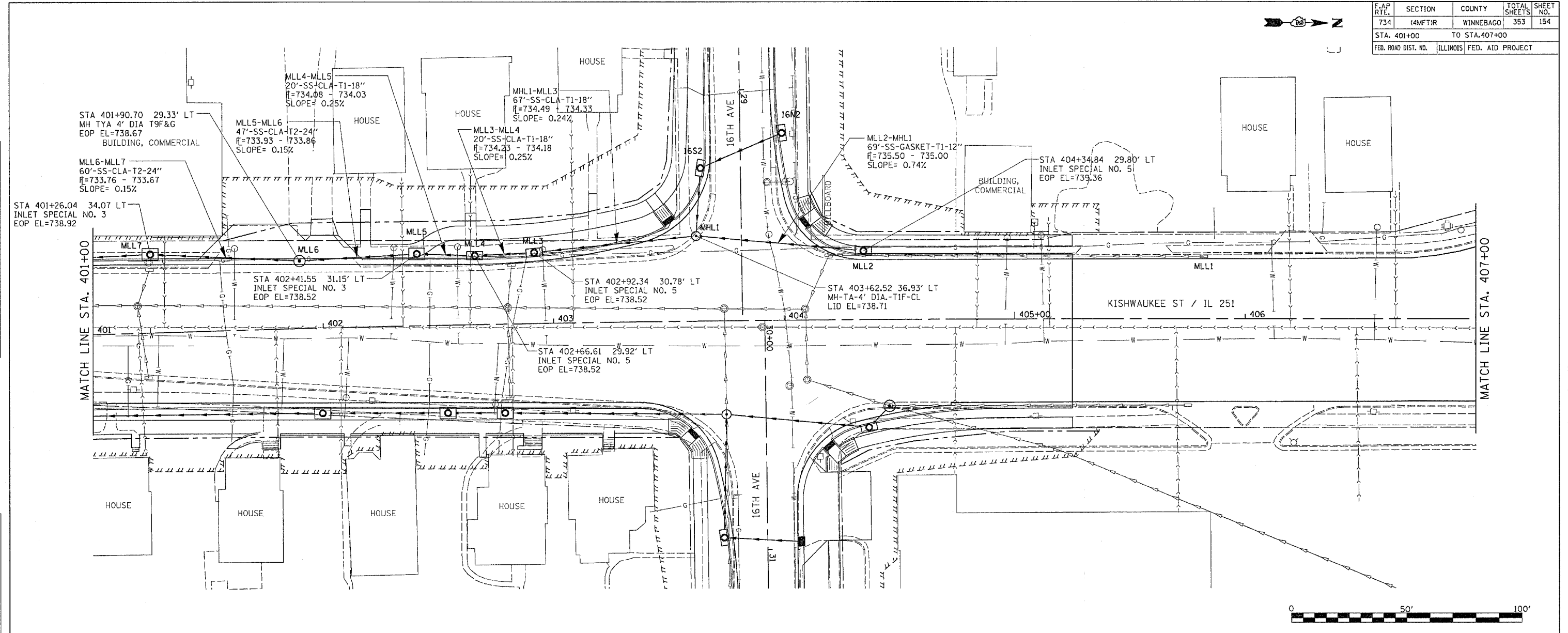
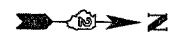
DATE	BY



DATE TIME
 DRAWN SPEC.
 REF 15
 REF 16
 REF 17

IL 251 DRAINAGE DETAILS LEFT

F.A.P. R.T.E.	SECTION	COUNTY	TOTAL SHEETS	SHEET NO.
734	4MFTR	WINNEBAGO	353	154
STA. 401+00		TO STA. 407+00		
FED. ROAD DIST. NO.	ILLINOIS	FED. AID PROJECT		



DATE	BY
DATE	BY
DATE	BY
DATE	BY

DATE-TIME	DATE

IL 251 DRAINAGE DETAILS LEFT

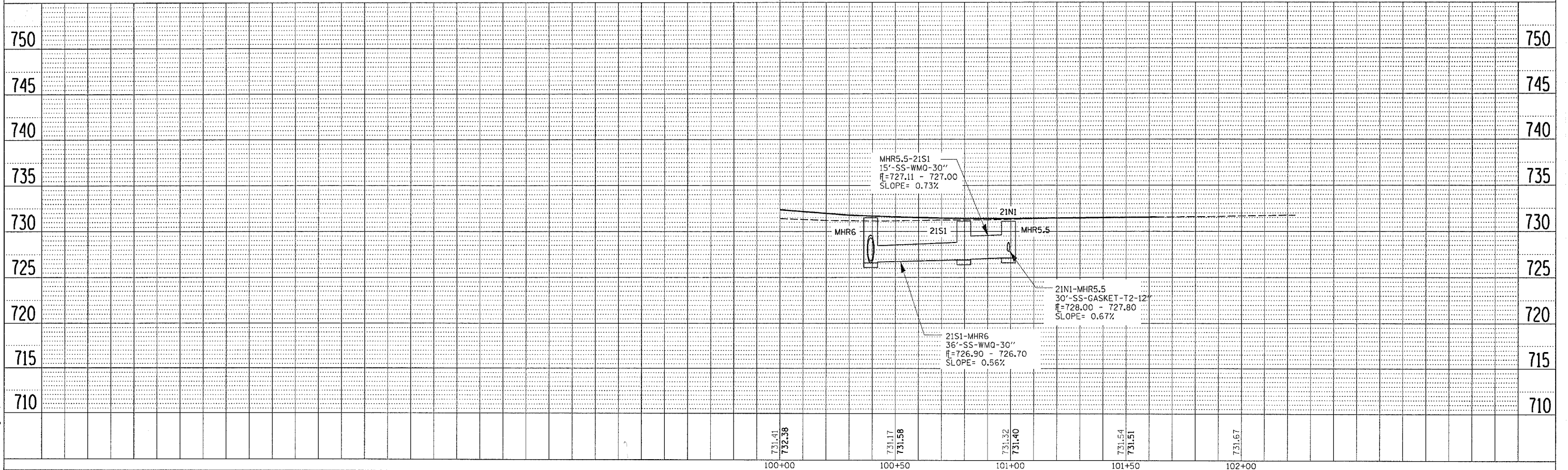
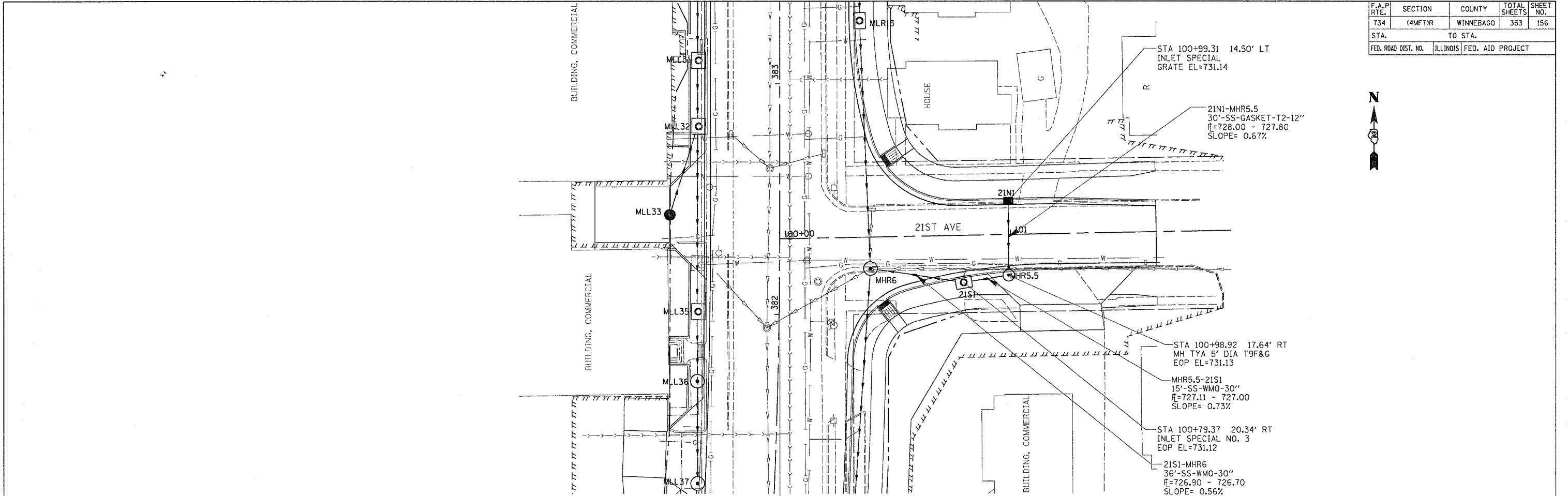
F.A.P. RTE.	SECTION	COUNTY	TOTAL SHEETS	SHEET NO.
734	4MFTR	WINNEBAGO	353	156
STA.		TO STA.		
FED. ROAD DIST. NO.		ILLINOIS FED. AID PROJECT		



PLAN	SURVEYED	BY	DATE
	NOTE BOOK		
	ALIGNED		
	CHECKED		
	NO.		
	DATE		

PROFILE	SURVEYED	BY	DATE
	GRADES		
	CHECKED		
	NO.		
	DATE		

PLOT DATE = Thu May 17 07:55:12 2007
 FILE NAME = c:\pwworkspace\21589196\1d689a2.dgn
 USER NAME = gpr



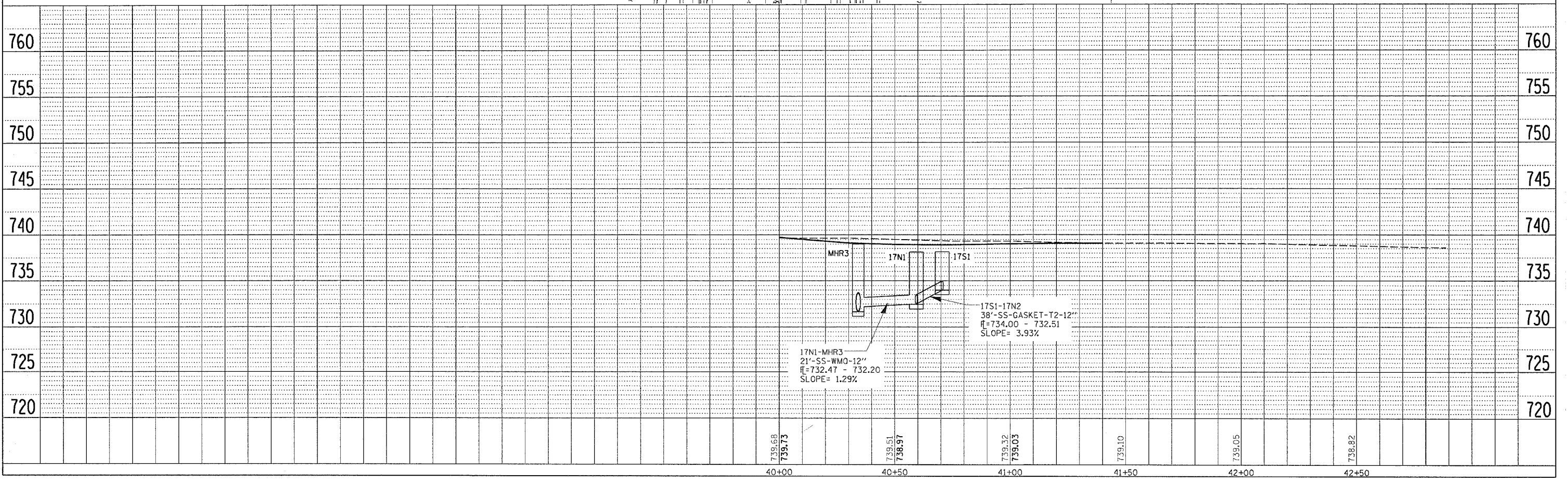
F.A.P. RTE.	SECTION	COUNTY	TOTAL SHEETS	SHEET NO.
734	(4MFT)R	WINNEBAGO	353	158
STA.		TO STA.		
FED. ROAD DIST. NO.	ILLINOIS	FED. AID PROJECT		



PLAN	DATE
SURVEYED	
ALIGNED	
CHECKED	
BY	
DATE	

PROFILE	DATE
SURVEYED	
GRADES	
CHECKED	
BY	
DATE	

PLOT DATE = Thu May 17 07:55:14 2007
 FILE NAME = c:\p\c\projects\216587\17th\17th.dgn
 PLOT SCALE = 20.0000 / IN.
 USER NAME = granton



DRAINAGE SHEETS

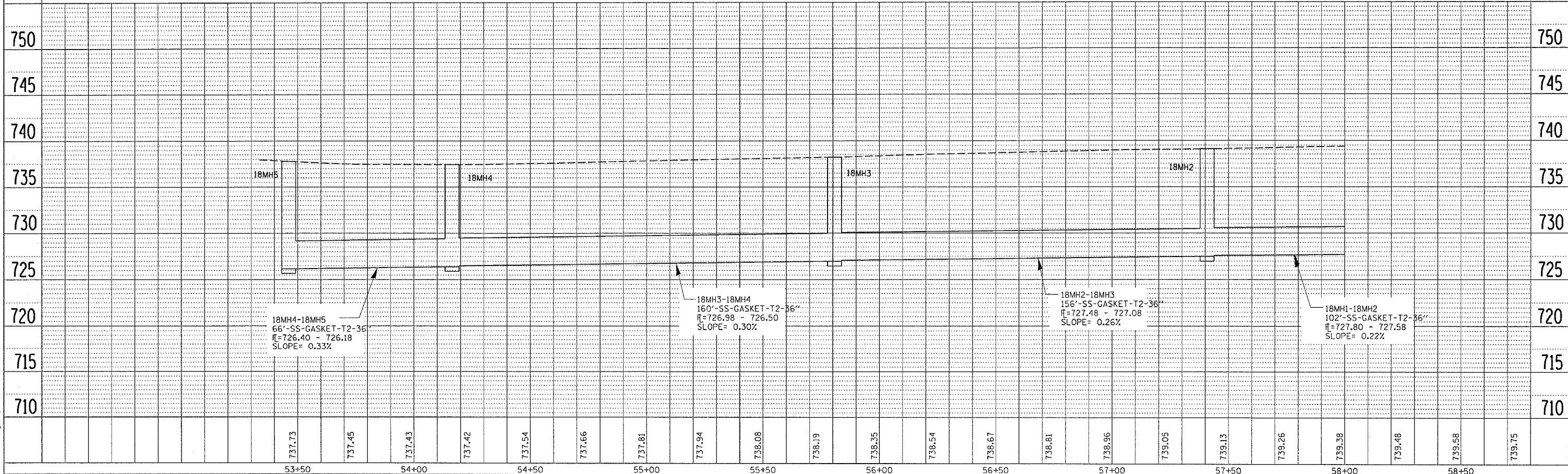
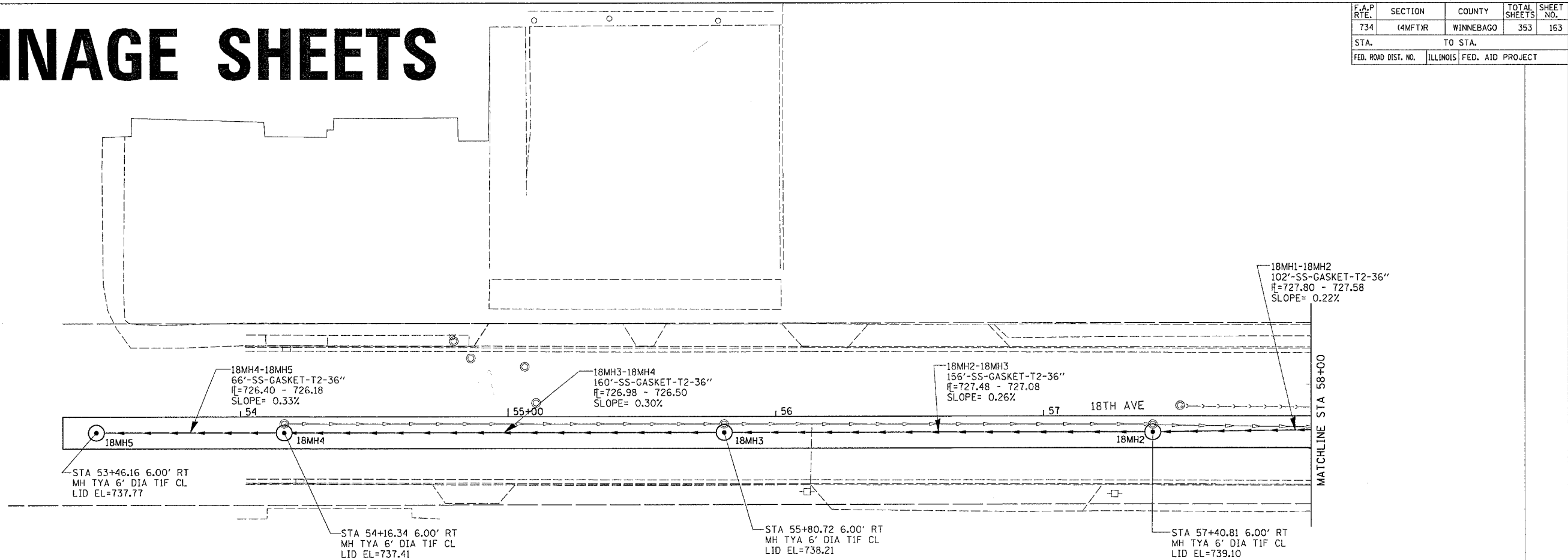
CONTRACT NO. 64450

F.A.P. RTE.	SECTION	COUNTY	TOTAL SHEETS	SHEET NO.
734	4MFT/R	WINNEBAGO	353	163
STA.		TO STA.		
FED. ROAD DIST. NO.		ILLINOIS FED. AID PROJECT		

PLAN	DATE
BY	
REVIEWED	
APPROVED	
NOTE BOOK	
NO.	
ADD. FILE NAME	

PROFILE	DATE
BY	
REVIEWED	
APPROVED	
NOTE BOOK	
NO.	
ADD. FILE NAME	

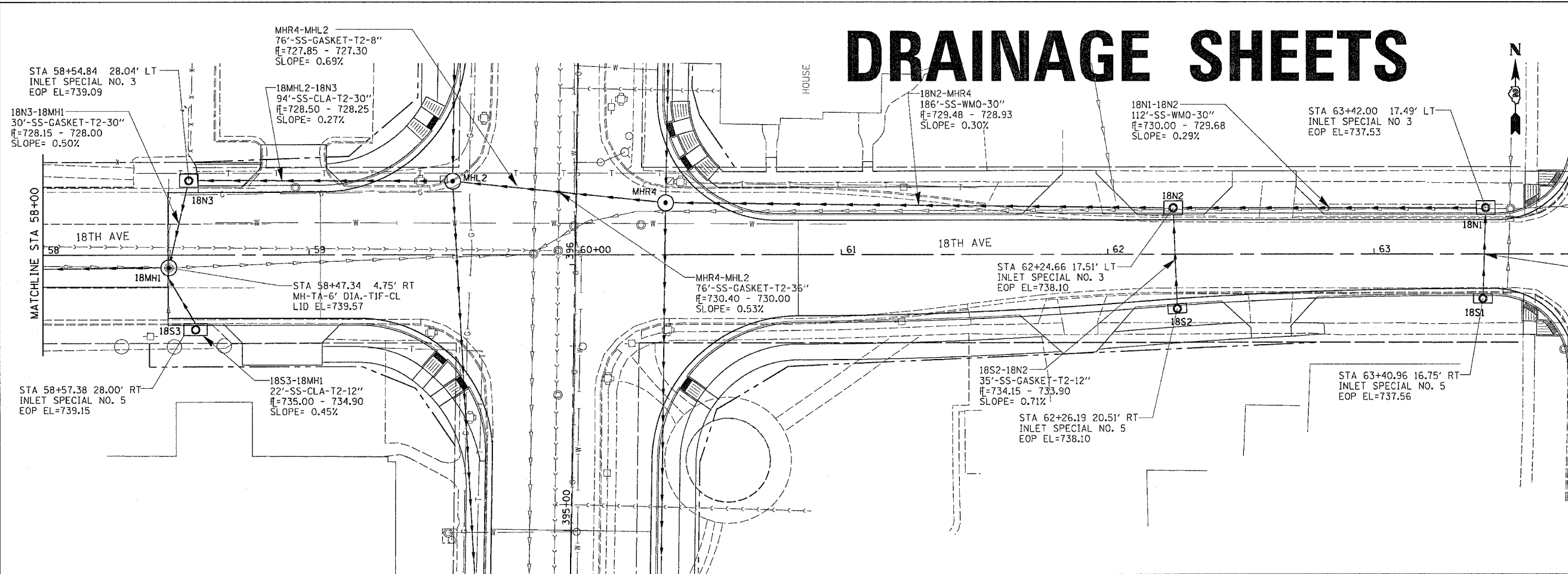
PLOT DATE = Thu May 17 07:54:26 2007
 FILE NAME = c:\pwworkspace\216698\1161698.dwg
 USER NAME = grompp



F.A.P. RTE.	SECTION	COUNTY	TOTAL SHEETS	SHEET NO.
734	(4MFT)R	WINNEBAGO	353	164

DRAINAGE SHEETS

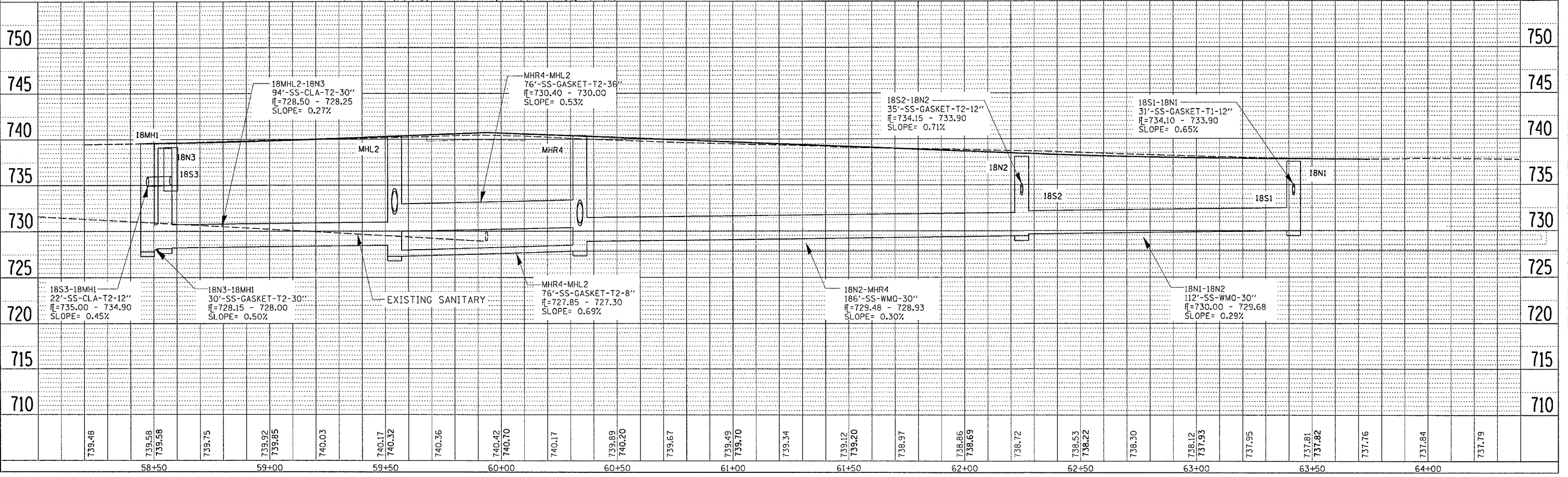
STA.	TO STA.
FED. ROAD DIST. NO.	ILLINOIS FED. AID PROJECT



DATE	BY	REVISION

DATE	BY	REVISION

PLOT DATE = Thu May 17 07:54:27 2007
 FILE NAME = c:\p\proj\64450\64450\64450\64450.dgn
 USER NAME = gprp



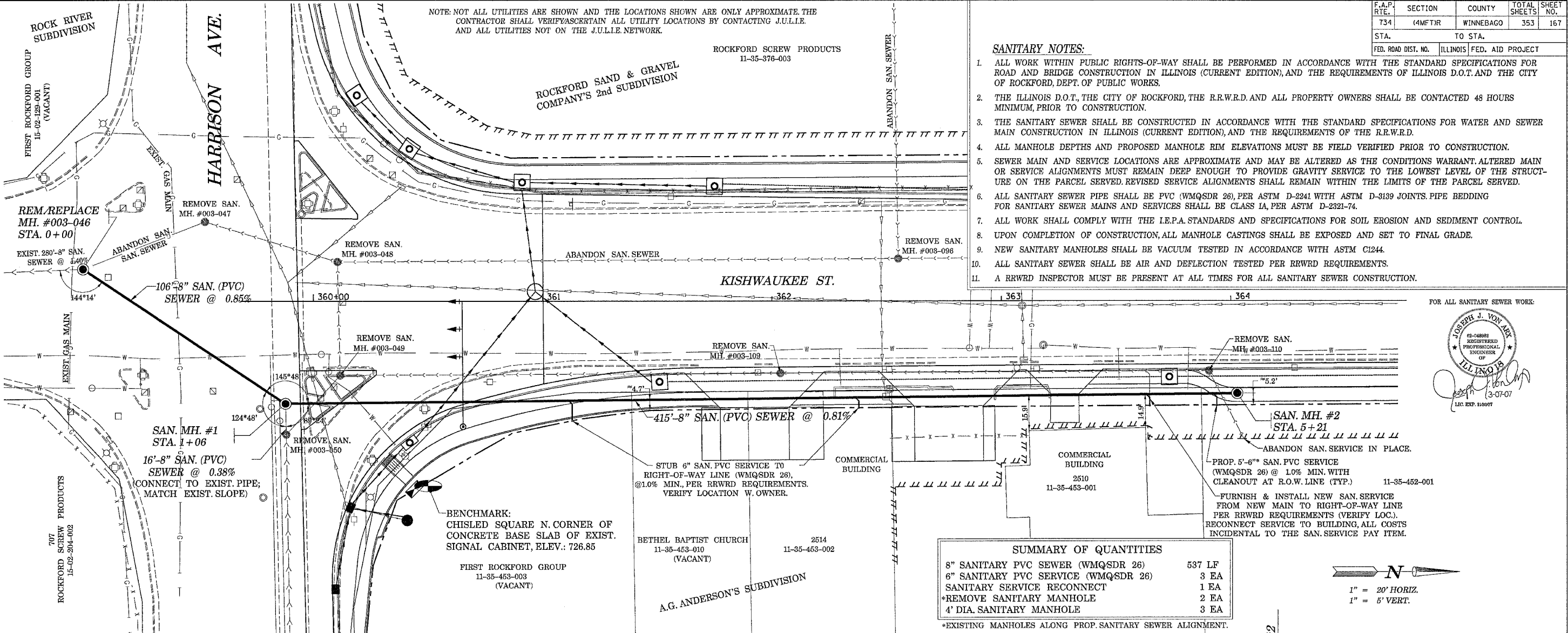

F.A.P. RTE.	SECTION	COUNTY	TOTAL SHEETS	SHEET NO.
734	(4MFT)	WINNEBAGO	353	167
STA.	TO STA.			
FED. ROAD DIST. NO.	ILLINOIS	FED. AID PROJECT		

NOTE: NOT ALL UTILITIES ARE SHOWN AND THE LOCATIONS SHOWN ARE ONLY APPROXIMATE. THE CONTRACTOR SHALL VERIFY/ASCERTAIN ALL UTILITY LOCATIONS BY CONTACTING J.U.L.I.E. AND ALL UTILITIES NOT ON THE J.U.L.I.E. NETWORK.

SANITARY NOTES:

- ALL WORK WITHIN PUBLIC RIGHTS-OF-WAY SHALL BE PERFORMED IN ACCORDANCE WITH THE STANDARD SPECIFICATIONS FOR ROAD AND BRIDGE CONSTRUCTION IN ILLINOIS (CURRENT EDITION), AND THE REQUIREMENTS OF ILLINOIS D.O.T. AND THE CITY OF ROCKFORD, DEPT. OF PUBLIC WORKS.
- THE ILLINOIS D.O.T., THE CITY OF ROCKFORD, THE R.R.W.R.D. AND ALL PROPERTY OWNERS SHALL BE CONTACTED 48 HOURS MINIMUM, PRIOR TO CONSTRUCTION.
- THE SANITARY SEWER SHALL BE CONSTRUCTED IN ACCORDANCE WITH THE STANDARD SPECIFICATIONS FOR WATER AND SEWER MAIN CONSTRUCTION IN ILLINOIS (CURRENT EDITION), AND THE REQUIREMENTS OF THE R.R.W.R.D.
- ALL MANHOLE DEPTHS AND PROPOSED MANHOLE RIM ELEVATIONS MUST BE FIELD VERIFIED PRIOR TO CONSTRUCTION.
- SEWER MAIN AND SERVICE LOCATIONS ARE APPROXIMATE AND MAY BE ALTERED AS THE CONDITIONS WARRANT. ALTERED MAIN OR SERVICE ALIGNMENTS MUST REMAIN DEEP ENOUGH TO PROVIDE GRAVITY SERVICE TO THE LOWEST LEVEL OF THE STRUCTURE ON THE PARCEL SERVED. REVISED SERVICE ALIGNMENTS SHALL REMAIN WITHIN THE LIMITS OF THE PARCEL SERVED.
- ALL SANITARY SEWER PIPE SHALL BE PVC (WMQSDR 26), PER ASTM D-2241 WITH ASTM D-3139 JOINTS. PIPE BEDDING FOR SANITARY SEWER MAINS AND SERVICES SHALL BE CLASS 1A, PER ASTM D-2321-74.
- ALL WORK SHALL COMPLY WITH THE L.E.P.A. STANDARDS AND SPECIFICATIONS FOR SOIL EROSION AND SEDIMENT CONTROL.
- UPON COMPLETION OF CONSTRUCTION, ALL MANHOLE CASTINGS SHALL BE EXPOSED AND SET TO FINAL GRADE.
- NEW SANITARY MANHOLES SHALL BE VACUUM TESTED IN ACCORDANCE WITH ASTM C1244.
- ALL SANITARY SEWER SHALL BE AIR AND DEFLECTION TESTED PER RRWRD REQUIREMENTS.
- A RRWRD INSPECTOR MUST BE PRESENT AT ALL TIMES FOR ALL SANITARY SEWER CONSTRUCTION.

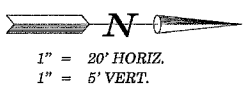
FOR ALL SANITARY SEWER WORK:



SUMMARY OF QUANTITIES

8" SANITARY PVC SEWER (WMQSDR 26)	537 LF
6" SANITARY PVC SERVICE (WMQSDR 26)	3 EA
SANITARY SERVICE RECONNECT	1 EA
*REMOVE SANITARY MANHOLE	2 EA
4' DIA. SANITARY MANHOLE	3 EA

*EXISTING MANHOLES ALONG PROP. SANITARY SEWER ALIGNMENT.



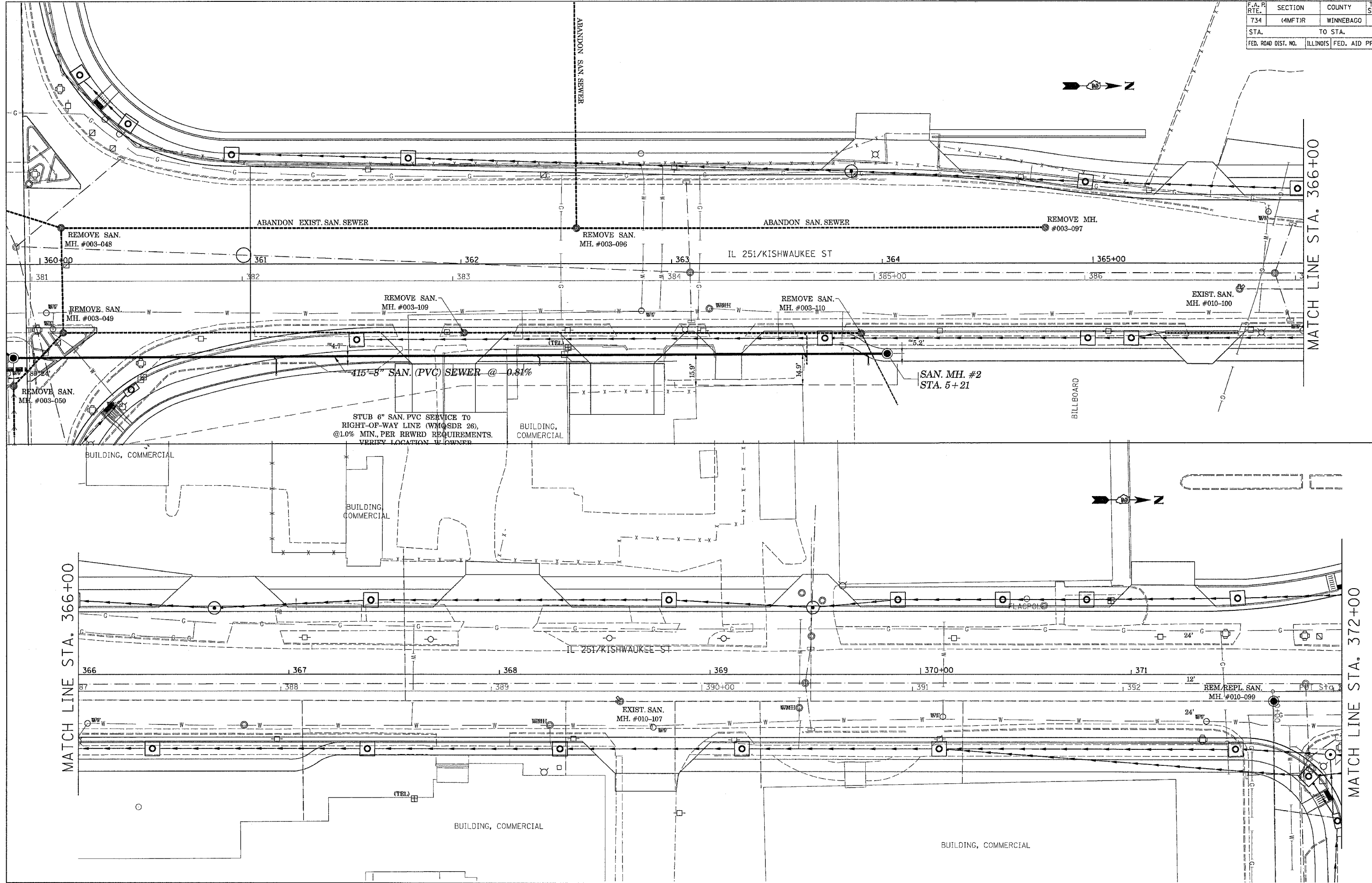
735	REM/REPLACE MH. #003-046 (4' DIA.)	EXIST. 233.2'-8" SAN. SEWER @ 0.38%	NOTE: ALL SANITARY SEWER MAINS AND SERVICES SHALL BE WMQSDR 26 PVC PIPE. NOTE: ALL FITTINGS, ADAPTORS, GASKETS AND MISC. PIPE NEEDED TO CONNECT TO EXISTING SANITARY SEWER PIPES SHALL BE INCIDENTAL TO THE SEWER INSTALLATION. CONNECTIONS SHALL BE MADE TO STRUCTURALLY SOUND PIPE.	735
730			APPROX. SURF. ALONG PROP. SANITARY SEWER ALIGNMENT	730
725				725
720				720
715				715
710				710

NOTE: THE CONTRACTOR SHALL VERIFY ALL RIM ELEVATIONS PRIOR TO ORDERING MANHOLES.

PLOT DATE = Fri, Apr 27 10:28:40 2007
 FILE NAME = c:\pvc\jms\2165919.dwg
 PLOT SCALE = 21.0000 / IN.
 USER NAME = jgrant

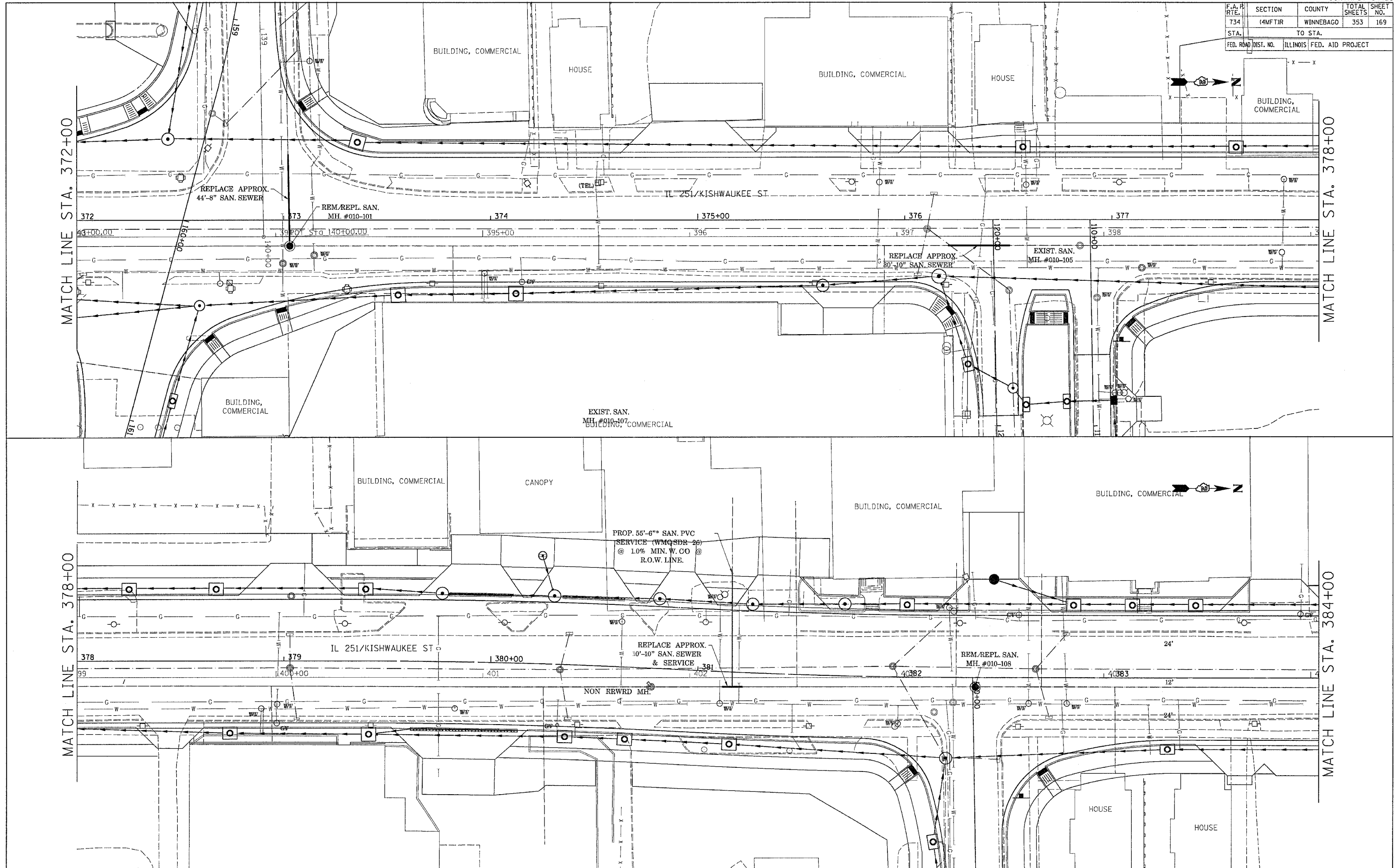
11-35-430 KISHWAUKEE ST DB-003 4237

F.A. R. RTE.	SECTION	COUNTY	TOTAL SHEETS	SHEET NO.
734	(4MFT)R	WINNEBAGO	353	168
STA.		TO STA.		
FED. ROAD DIST. NO.		ILLINOIS FED. AID PROJECT		



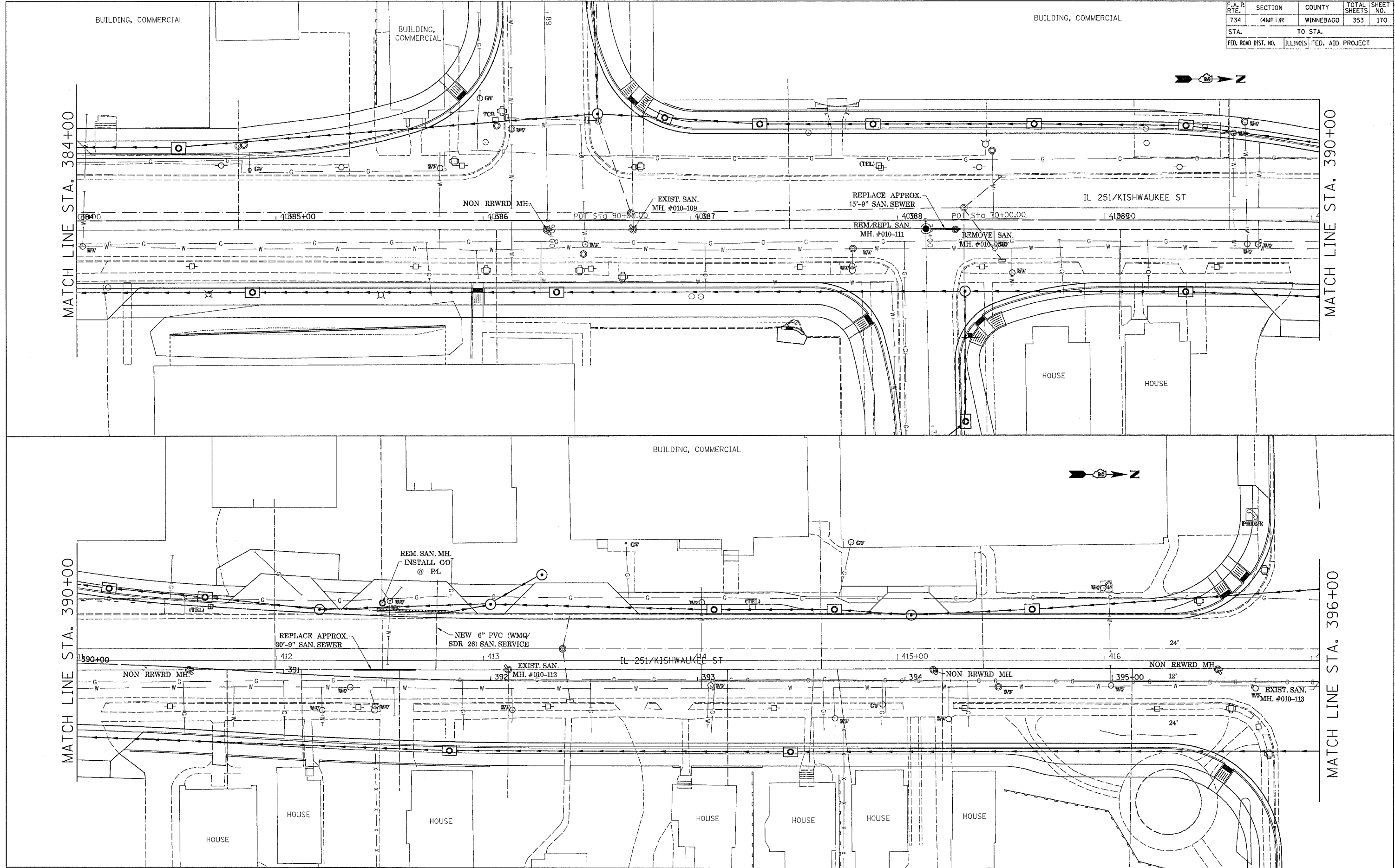
FILE NAME = WFLS
 LEVELS =
 PLOT DATE =
 OPERATOR =
 REF =
 REF =

F.A.R. RTE.	SECTION	COUNTY	TOTAL SHEETS	SHEET NO.
734	4MFTR	WINNEBAGO	353	169
STA.	TO STA.			
FED. ROAD DIST. NO.	ILLINOIS FED. AID PROJECT			



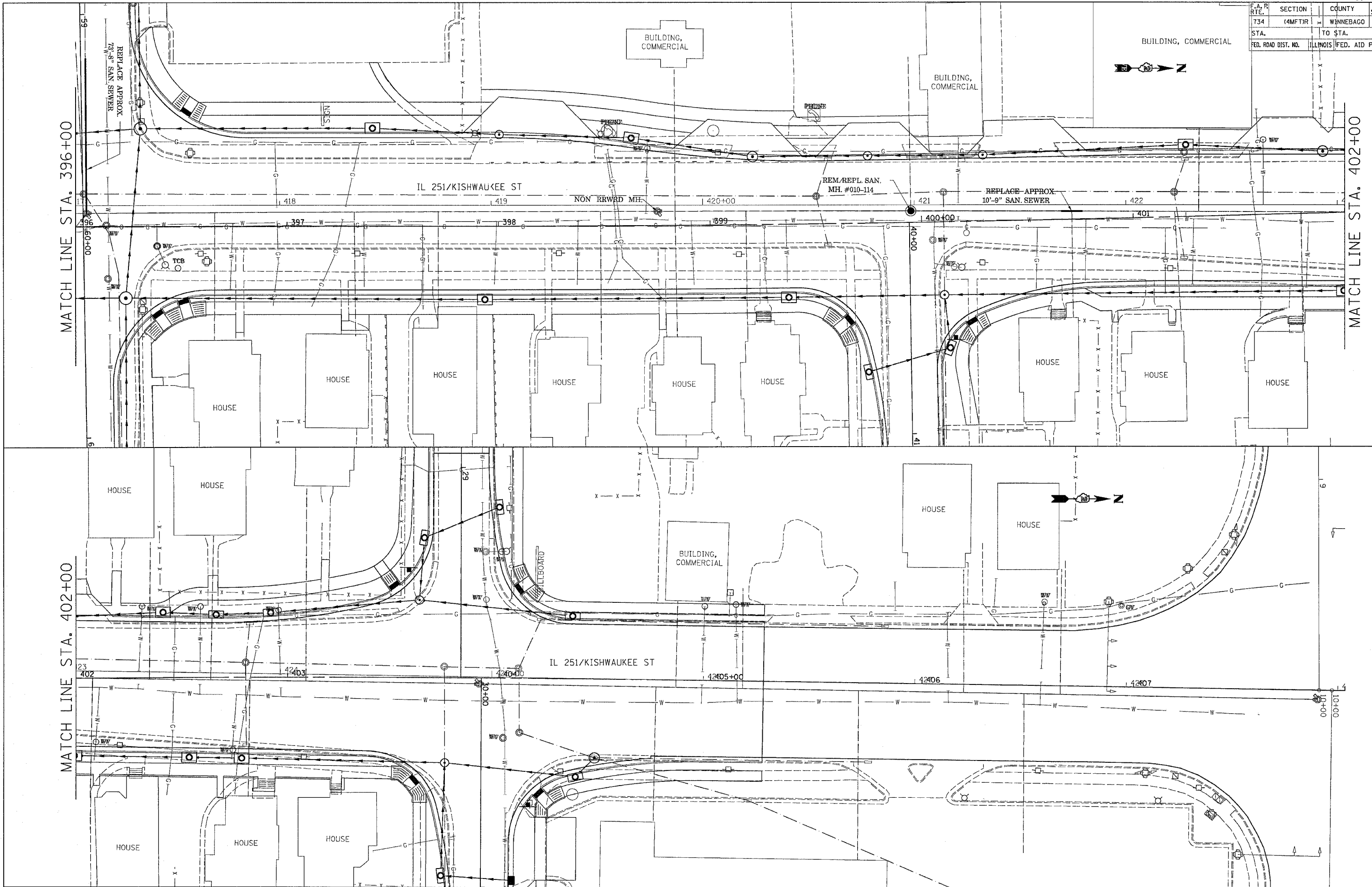
FILE NAME = #FILE#
 LEVELS = #LEVELS#
 PLOT SCALE = #PLOTSCALE#
 PLOT DATE = #PLOTDATE#
 OPERATOR = #OPERATOR#
 REF REF REF REF REF

F.A. P. RTE.	SECTION	COUNTY	TOTAL SHEETS	SHEET NO.
734	(4MF)R	WINNEBAGO	353	170
STA.	TO STA.			
FED. ROAD DIST. NO.	ILLINOIS	FED. AID PROJECT		



FILE NAME = FILES
 LEVELS = ELEVATIONS
 PLOT SCALE = PLOTTING SCALE
 PLOT DATE = 07/18/2017 10:28:47 2287
 OPERATOR = ggrantm
 REF REF REF REF REF

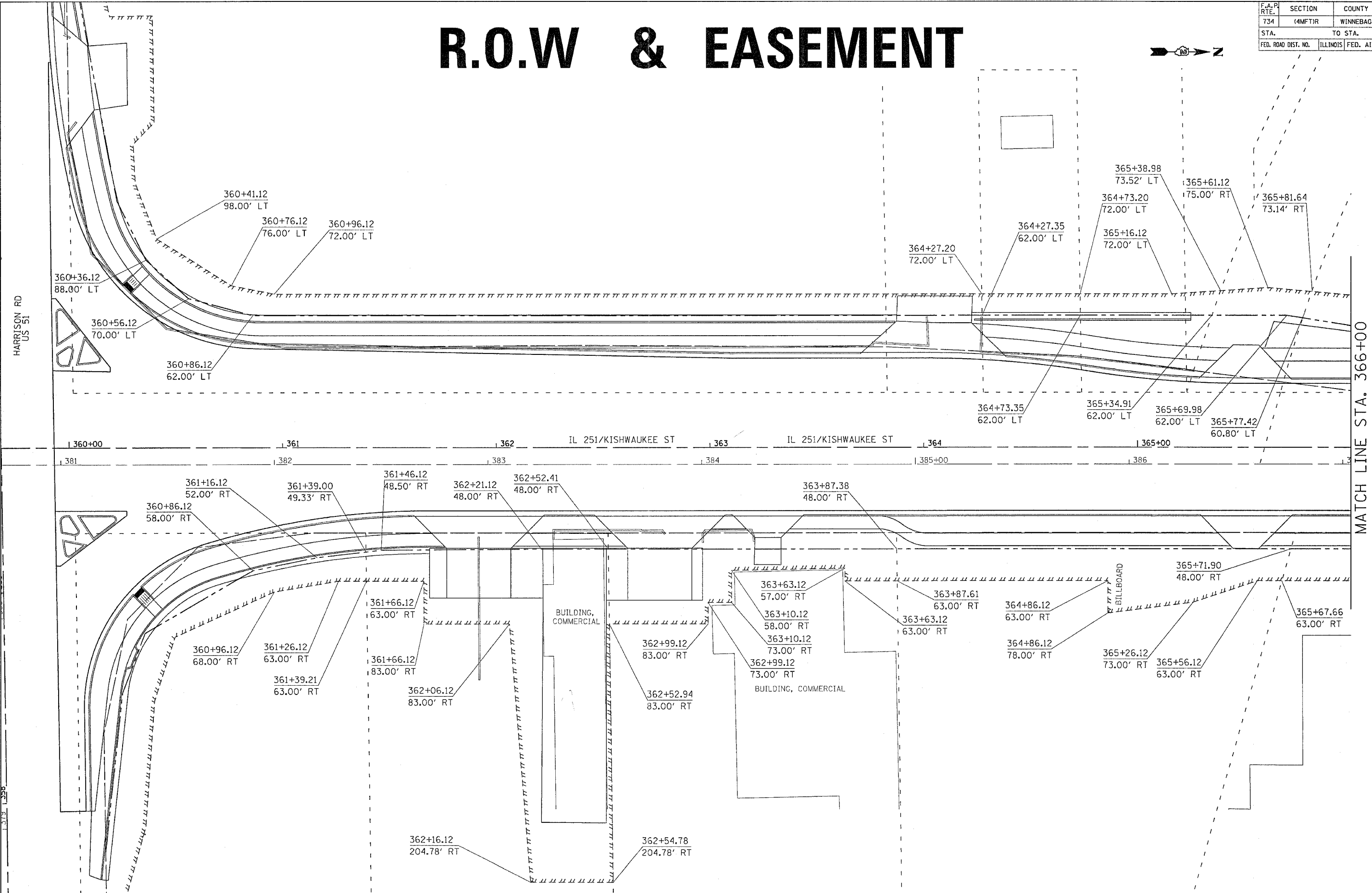
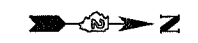
F.A. R. RTE.	SECTION	COUNTY	TOTAL SHEETS	SHEET NO.
734	(4MFT)R	WINNEBAGO	353	171
STA.	TO STA.			
FED. ROAD DIST. NO.	ILLINOIS	FED. AID PROJECT		



FILE NAME = #1714
 LEVEL = 1714
 PLOT SCALE = 1/4" = 1'-0"
 PLOT DATE = Fri Apr 27 10:28:58 2007
 OPERATOR = gregg
 REF =
 REF =
 REF =

F.A.P. RTE.	SECTION	COUNTY	TOTAL SHEETS	SHEET NO.
734	(4MFT)R	WINNEBAGO	353	172
STA.		TO STA.		
FED. ROAD DIST. NO.		ILLINOIS	FED. AID PROJECT	

R.O.W & EASEMENT



HARRISON RD
US 51

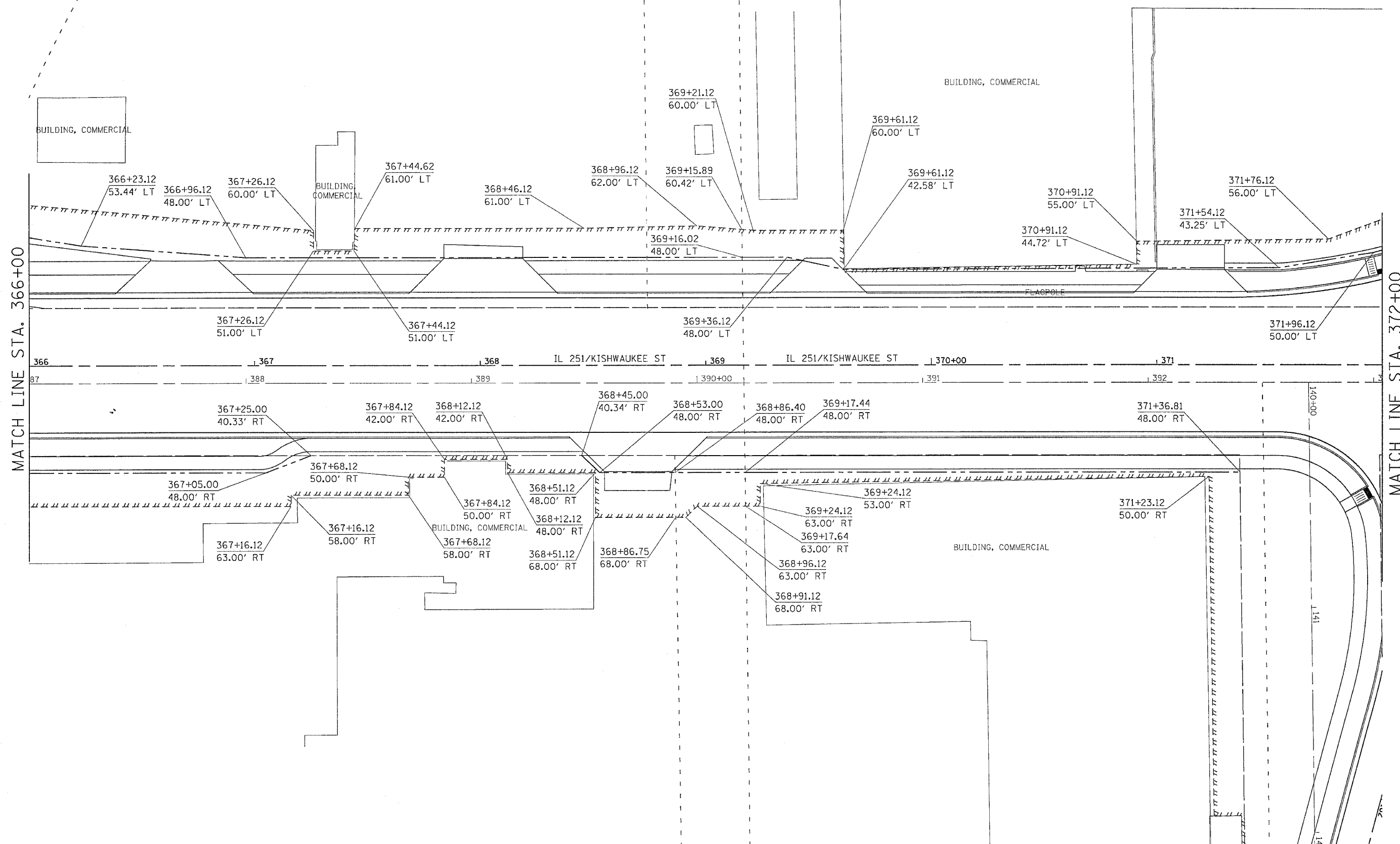
IL 251/KISHWAUKEE ST

MATCH LINE STA. 366+00

PLOT DATE = Fri, Apr 27 09:56:25, 2007
 FILE NAME = c:\p\c\m\m\p\216859\c16838-ew.dgn
 PLOT SCALE = 20/8000 = 1/4" = 1' IN.
 USER NAME = gromp

F.A.P. RTE.	SECTION	COUNTY	TOTAL SHEETS	SHEET NO.
734	4MFTR	WINNEBAGO	353	173
STA.		TO STA.		
FED. ROAD DIST. NO.		ILLINOIS	FED. AID PROJECT	

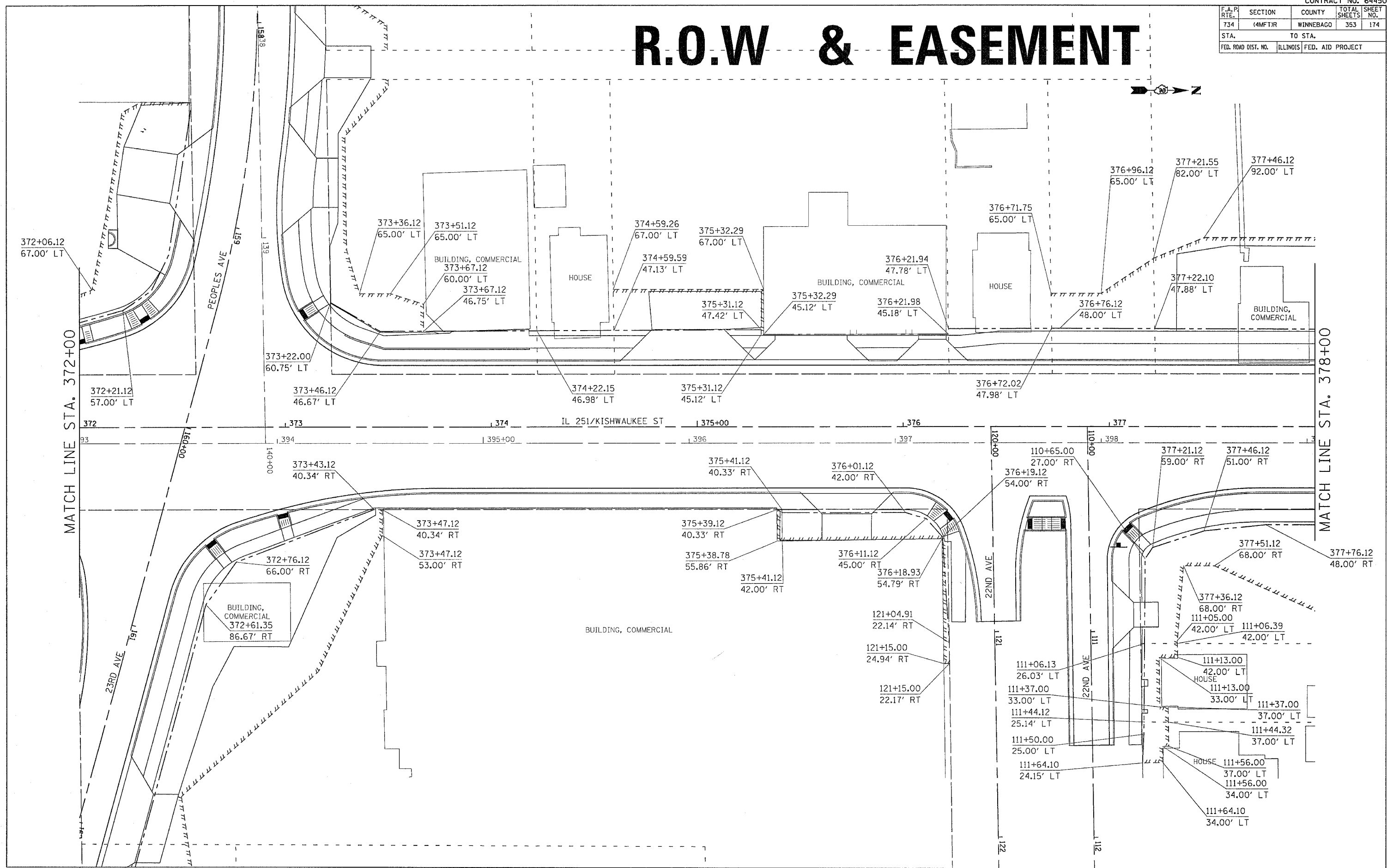
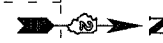
R.O.W & EASEMENT



PLOT DATE = Fri Apr 27 09:56:26 2007
 FILE NAME = c:\projects\p21599\dl6899-res.dgn
 PLOT SCALE = 28.0000' / IN.
 USER NAME = grmngm

F.A.P. RTE.	SECTION	COUNTY	TOTAL SHEETS	SHEET NO.
734	4MFTIR	WINNEBAGO	353	174
STA.		TO STA.		
FED. ROAD DIST. NO.		ILLINOIS FED. AID PROJECT		

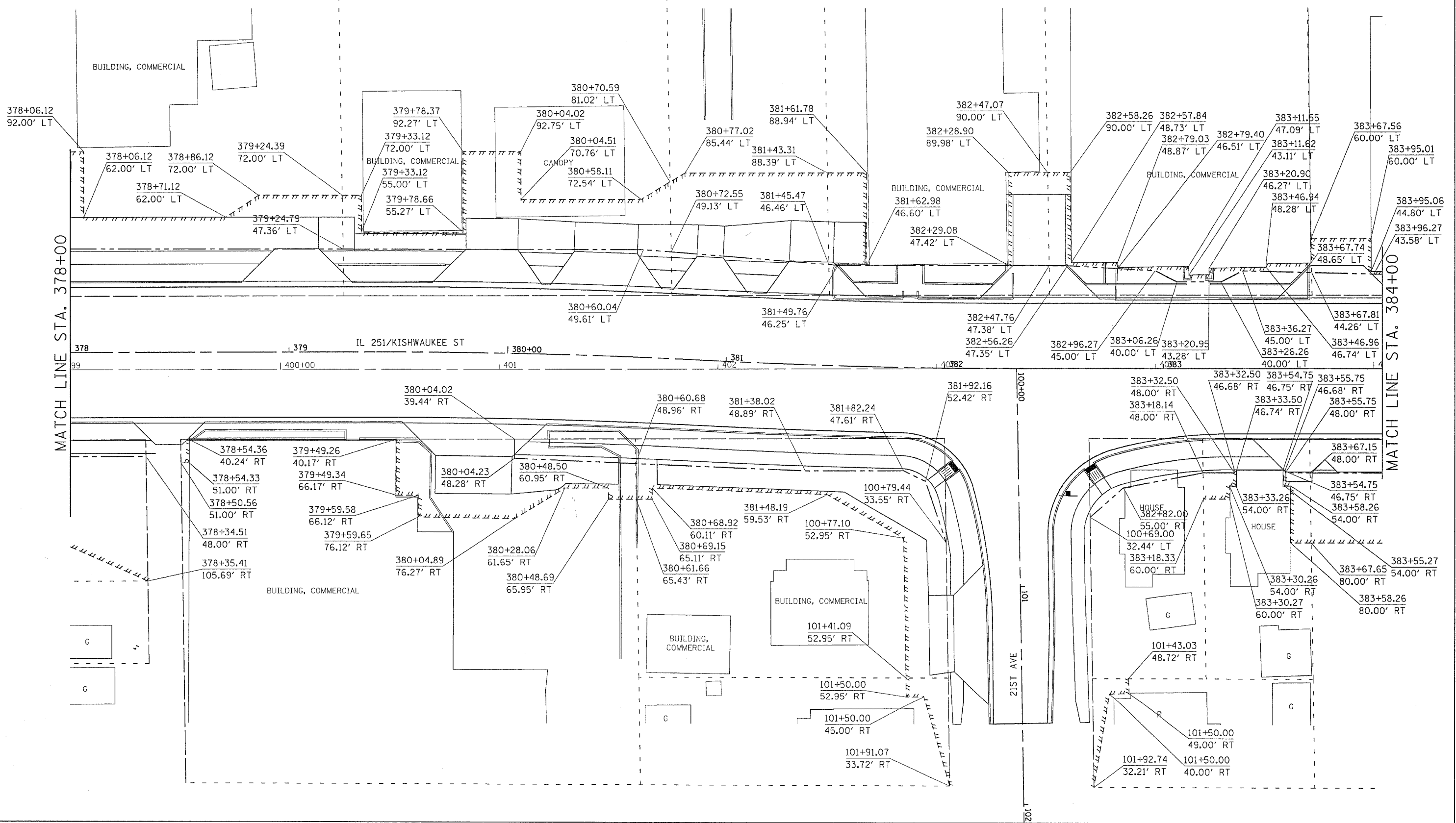
R.O.W & EASEMENT



PLOT DATE = Fri, Apr 27 09:58:27 2007
 FILE NAME = c:\p\projects\216569\dl16896-res.dgn
 PLOT SCALE = 20.0000' / 1" = 1" = 20.0000'
 USER NAME = grantm

F.A.P. RTE.	SECTION	COUNTY	TOTAL SHEETS	SHEET NO.
734	4MFTR	WINNEBAGO	353	175
STA.		TO STA.		
FED. ROAD DIST. NO.		ILLINOIS	FED. AID PROJECT	

R.O.W & EASEMENT



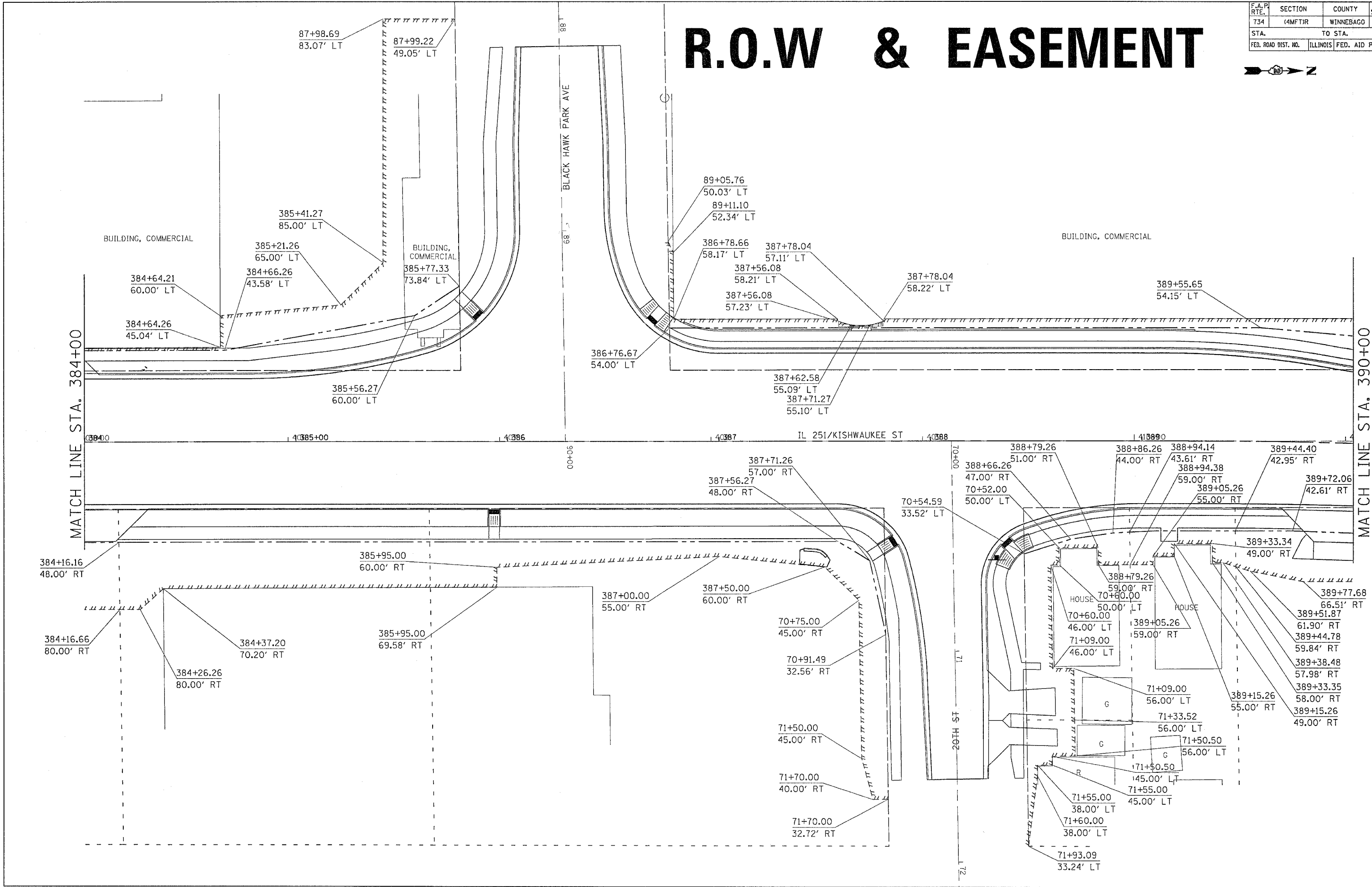

MATCH LINE STA. 378+00

MATCH LINE STA. 384+00

PLOT DATE = Fri, Apr 27 09:56:28 2007
 FILE NAME = c:\projects\p21599\p21599.dwg
 USER NAME = gregoryn
 PLOT SCALE = 20/80000 / IN.

F.A.P. RTE.	SECTION	COUNTY	TOTAL SHEETS	SHEET NO.
734	(4MFT)R	WINNEBAGO	353	176
STA.		TO STA.		
FED. ROAD DIST. NO.		ILLINOIS FED. AID PROJECT		

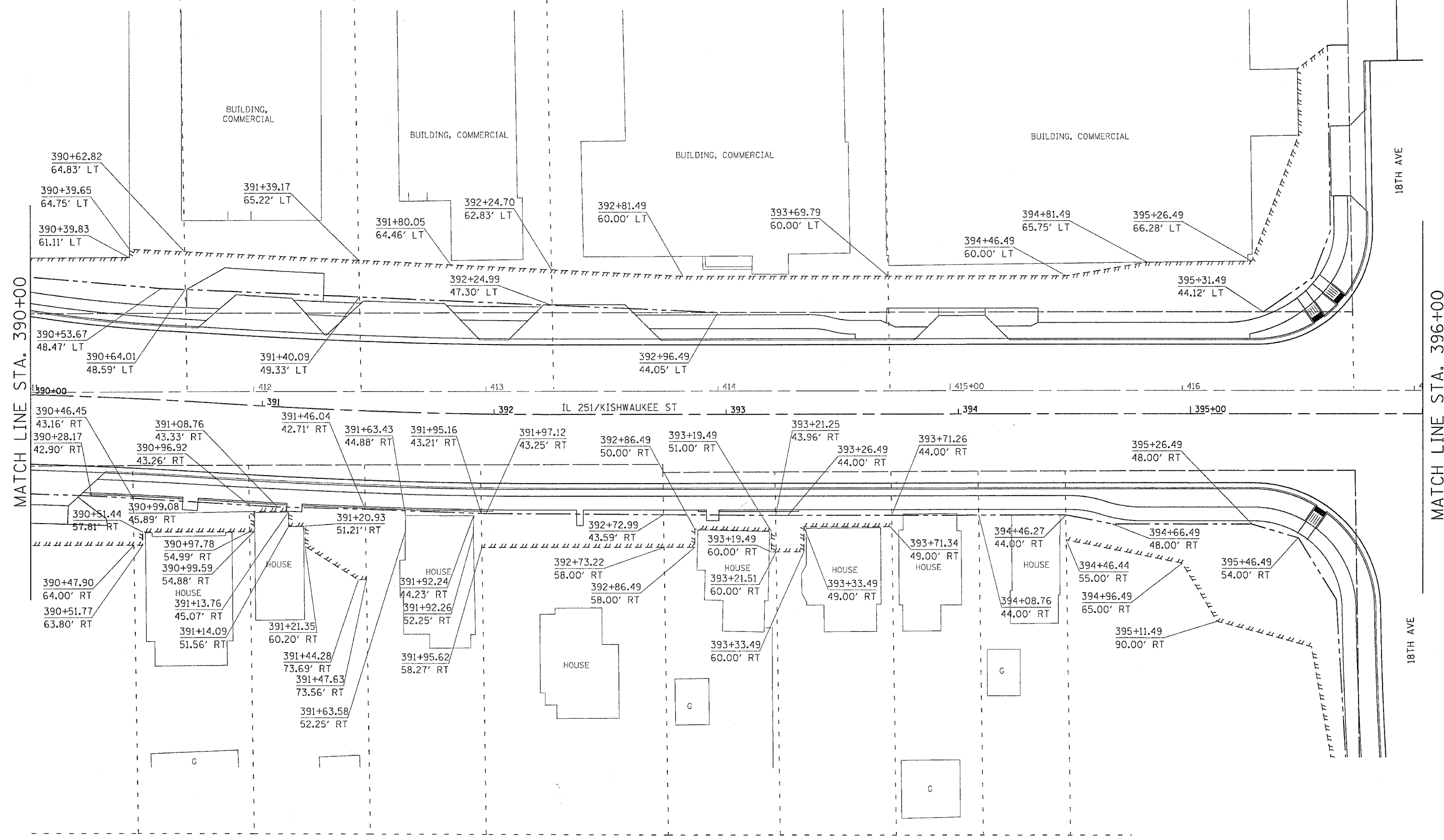
R.O.W & EASEMENT



PLOT DATE = Fri Apr 27 09:55:28 2007
 PLOT SCALE = 28.0000" = 1" IN.
 USER NAME = granton

F.A.P. RTE.	SECTION	COUNTY	TOTAL SHEETS	SHEET NO.
734	(4MFT)R	WINNEBAGO	353	177
STA.		TO STA.		
FED. ROAD DIST. NO.		ILLINOIS FED. AID PROJECT		

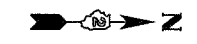
R.O.W & EASEMENT



PLOT DATE = Fri Apr 27 09:59:29 2007
 FILE NAME = c:\projects\p216599\dl16599-venadn
 PLOT SCALE = 20.0000' / 1" / IN.
 USER NAME = gromm

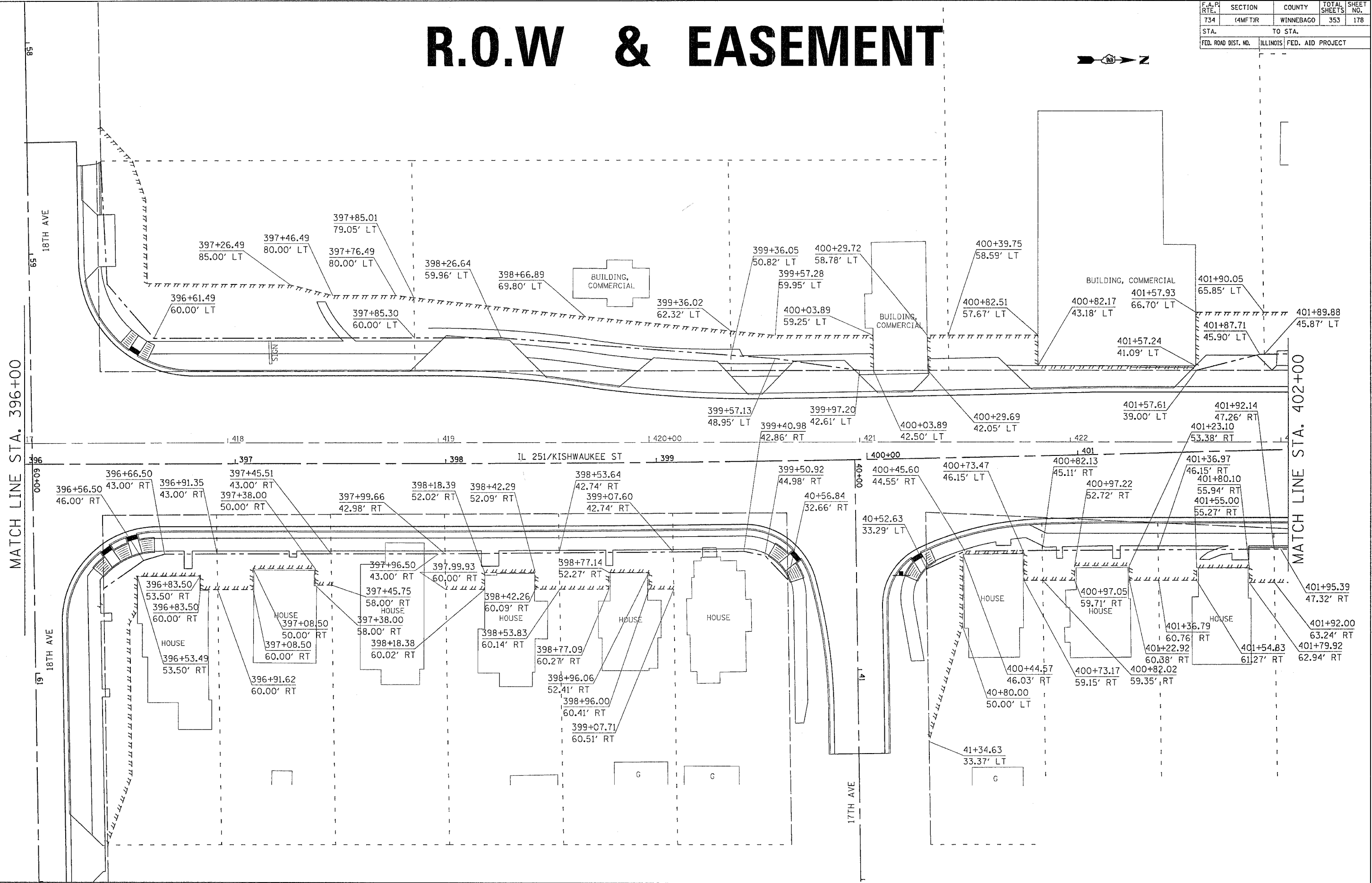
F.A.P. RTE.	SECTION	COUNTY	TOTAL SHEETS	SHEET NO.
734	4MFTR	WINNEBAGO	353	178
STA.		TO STA.		
FED. ROAD DIST. NO.	ILLINOIS	FED. AID PROJECT		

R.O.W & EASEMENT



MATCH LINE STA. 396+00

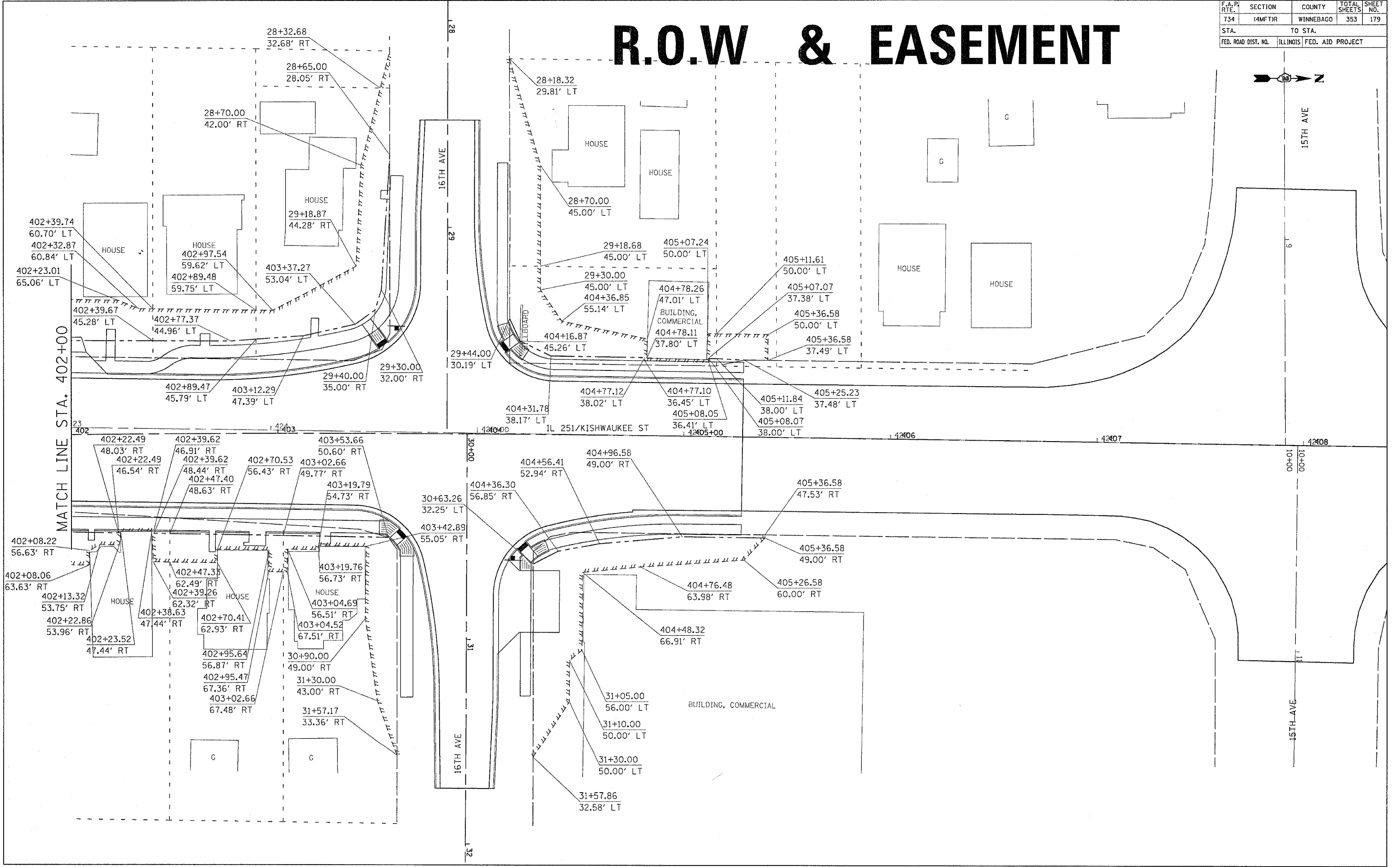
MATCH LINE STA. 402+00



PLOT DATE = Fri, Apr 27 09:15:03 AM 2007
 FILE NAME = s:\projects\216569\ad1659g-resudgn
 PLOT SCALE = 28.0000 / 1" = 100'-0"
 USER NAME = graham

F.A.P. RTE.	SECTION	COUNTY	TOTAL SHEETS	SHEET NO.
734	(4MFT)R	WINNEBAGO	353	179
STA.		TO STA.		
FED. ROAD DIST. NO.		ILLINOIS FED. AID PROJECT		

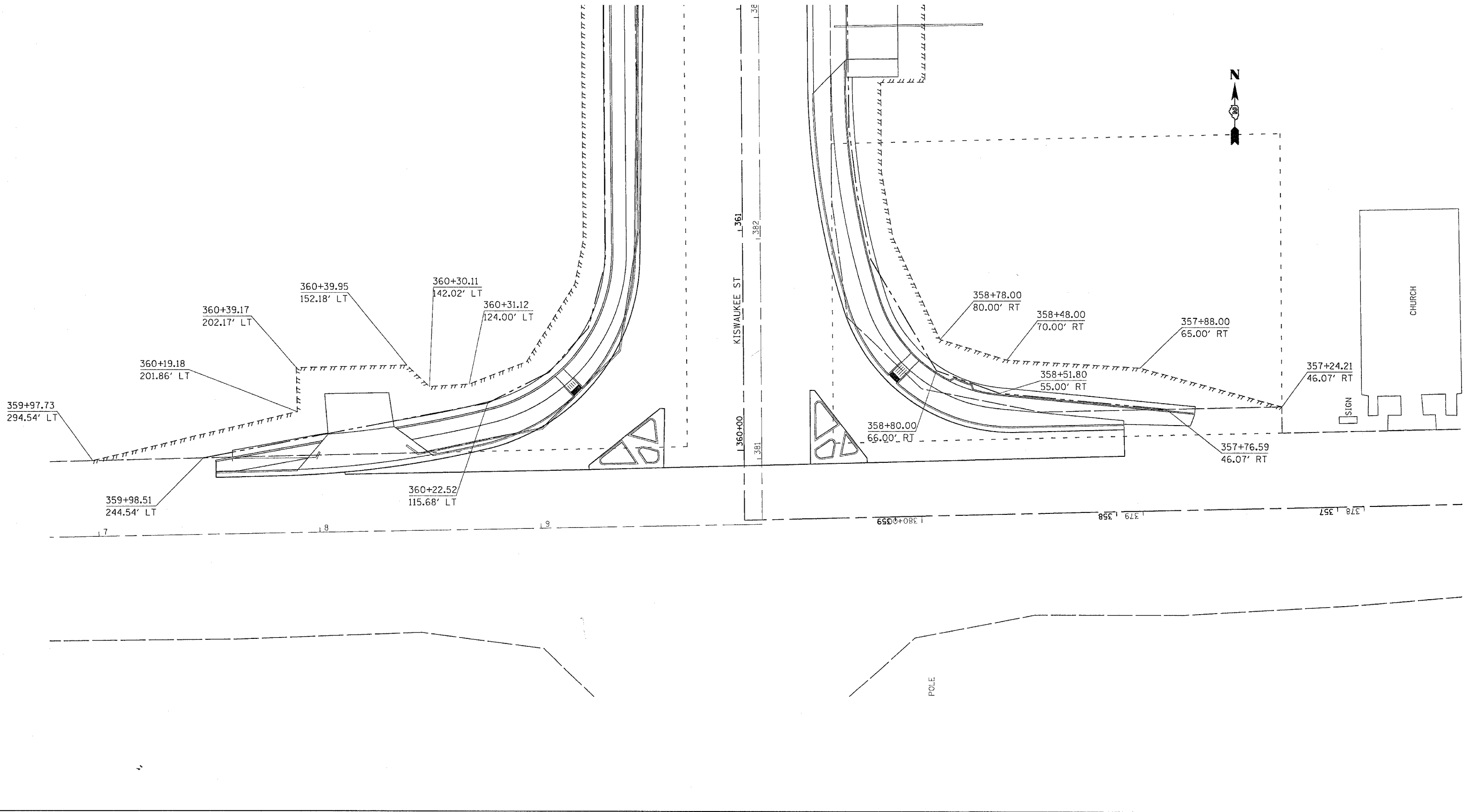
R.O.W & EASEMENT



PLOT DATE = Fri Apr 27 09:56:31 2007
 PLOT SCALE = 20.0000
 USER NAME = grantpm

F.A.P. RTE.	SECTION	COUNTY	TOTAL SHEETS	SHEET NO.
734	(4MFT)R	WINNEBAGO	353	180
STA.		TO STA.		
FED. ROAD DIST. NO.		ILLINOIS	FED. AID PROJECT	

R.O.W & EASEMENT

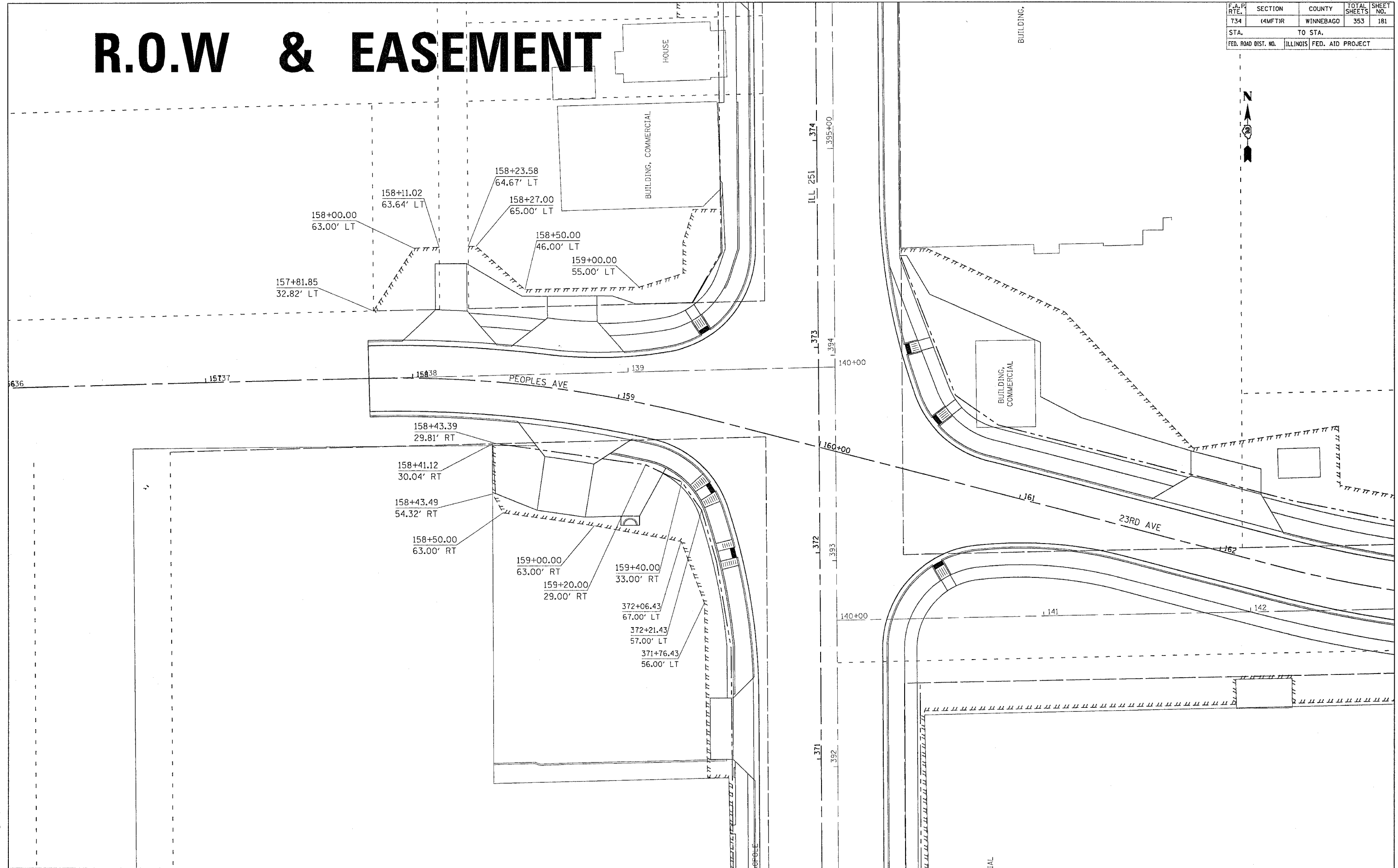


PLOT DATE = Fri, Apr 27 09:56:32 2007
 FILE NAME = s:\projects\14\216890\16890.dwg
 PLOT SCALE = 28.0000 / IN.
 USER NAME = grantipm

R.O.W & EASEMENT

CONTRACT NO. 64450

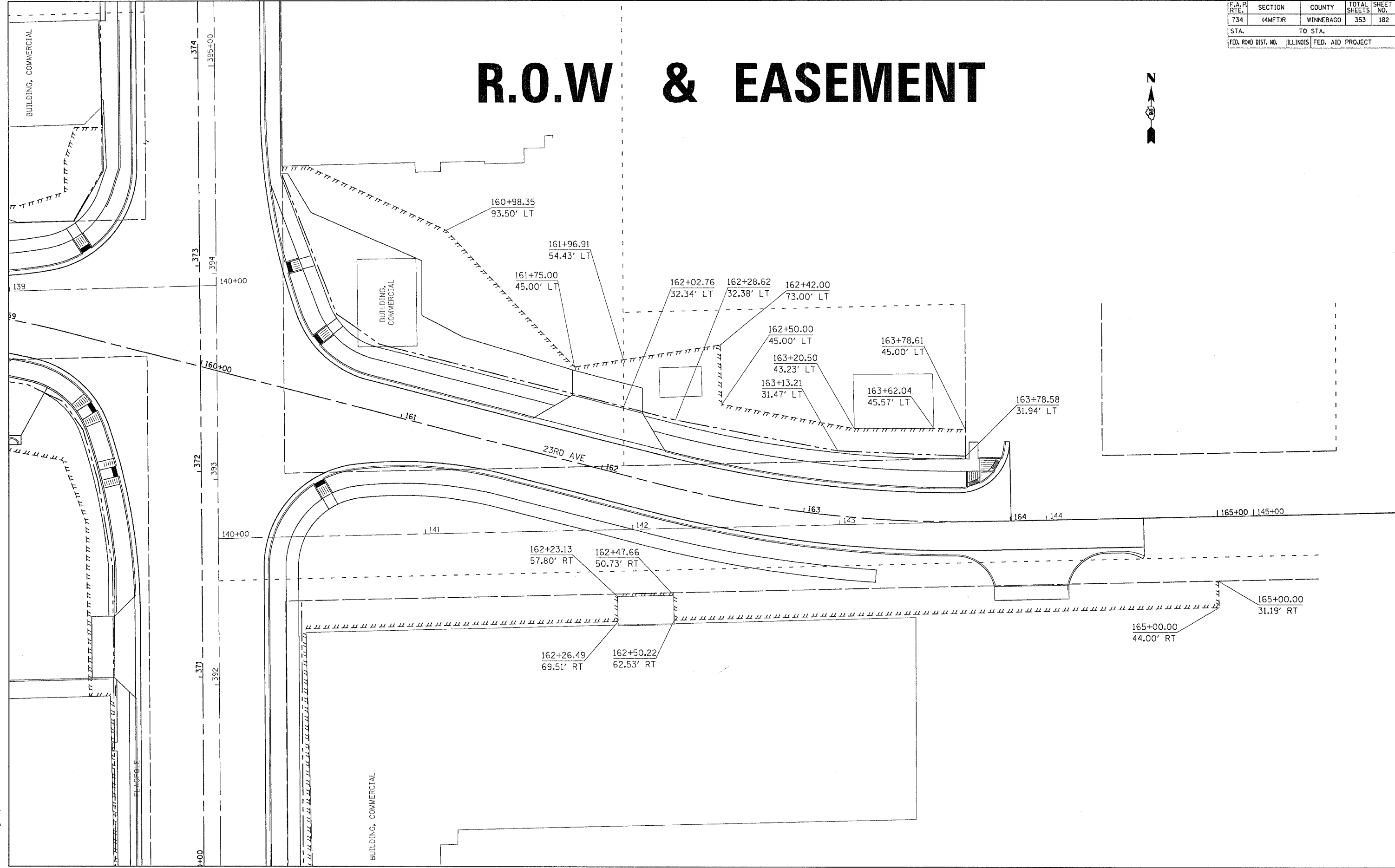
F.A.P. RTE.	SECTION	COUNTY	TOTAL SHEETS	SHEET NO.
734	(4MFT)R	WINNEBAGO	353	181
STA.		TO STA.		
FED. ROAD DIST. NO.		ILLINOIS FED. AID PROJECT		



PLOT DATE = Fri Apr 27 09:56:33 2017
 FILE NAME = s:\projects\11216598\11216598.dwg
 PLOT SCALE = 28.8000 / IN.
 USER NAME = grantgm

F.A.P. RTE.	SECTION	COUNTY	TOTAL SHEETS	SHEET NO.
734	(4MFT)R	WINNEBAGO	353	182
STA.		TO STA.		
FED. ROAD DIST. NO.		ILLINOIS	FED. AID PROJECT	

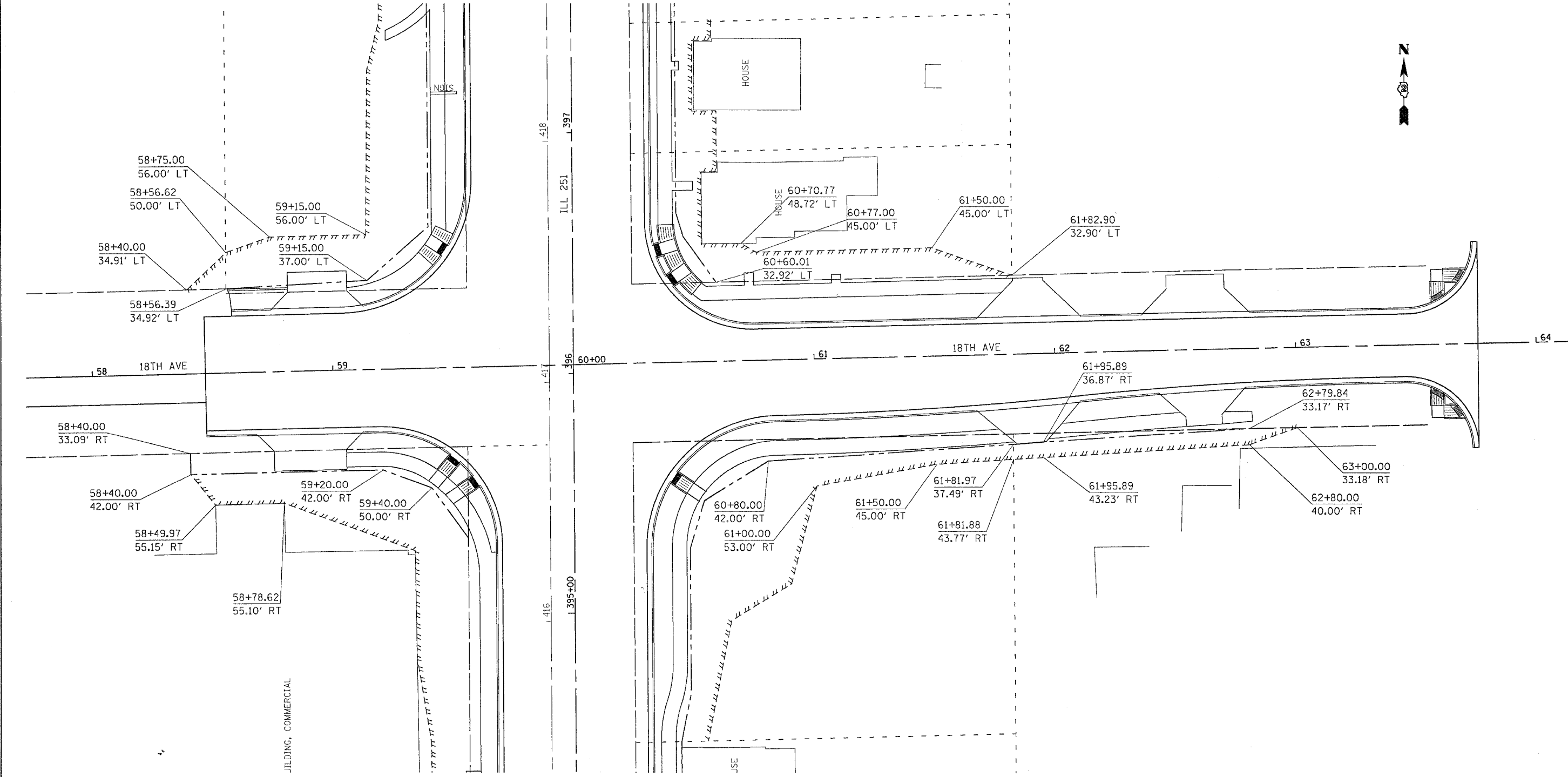
R.O.W & EASEMENT



PLOT DATE = Fri, Apr 27 09:56:34 2007
 FILE NAME = c:\projects\64450\182\182.dgn
 PLOT SCALE = 28.0000 / IN.
 USER NAME = grantjm

F.A.P. RTE.	SECTION	COUNTY	TOTAL SHEETS	SHEET NO.
734	(4MFT)R	WINNEBAGO	353	183
STA.		TO STA.		
FED. ROAD DIST. NO.		ILLINOIS	FED. AID PROJECT	

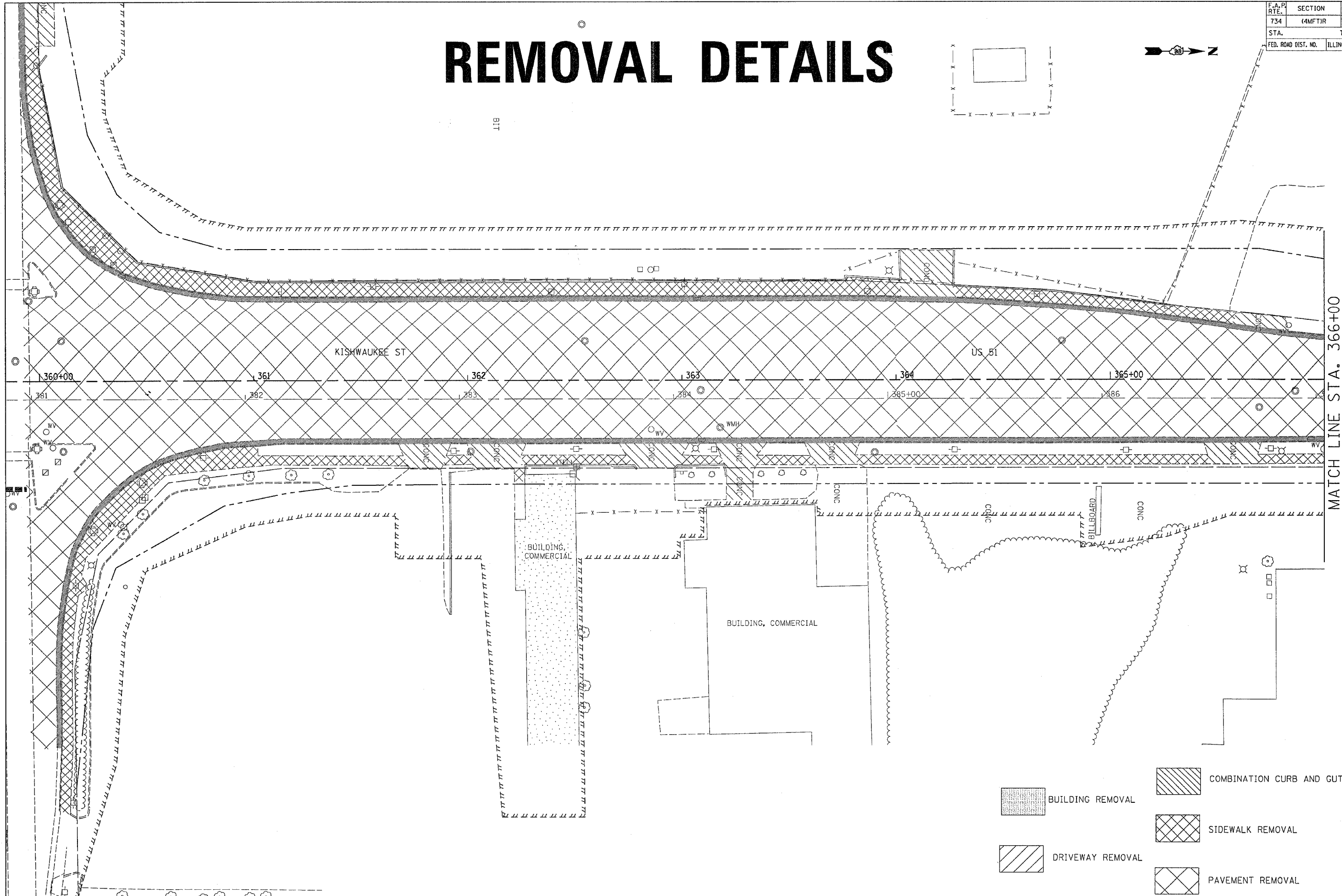
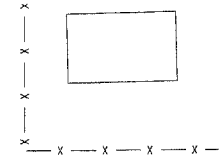
R.O.W & EASEMENT








PLOT DATE = Fri, Apr 27 09:56:35 2007
 FILE NAME = c:\projects\11-216596\11-216596-183.dgn
 PLOT SCALE = 20.0000 / IN.
 USER NAME = grantipm

F.A.P. RTE.	SECTION	COUNTY	TOTAL SHEETS	SHEET NO.
734	(4MFT)R	WINNEBAGO	353	184
STA.		TO STA.		
FED. ROAD DIST. NO.		ILLINOIS	FED. AID PROJECT	

REMOVAL DETAILS



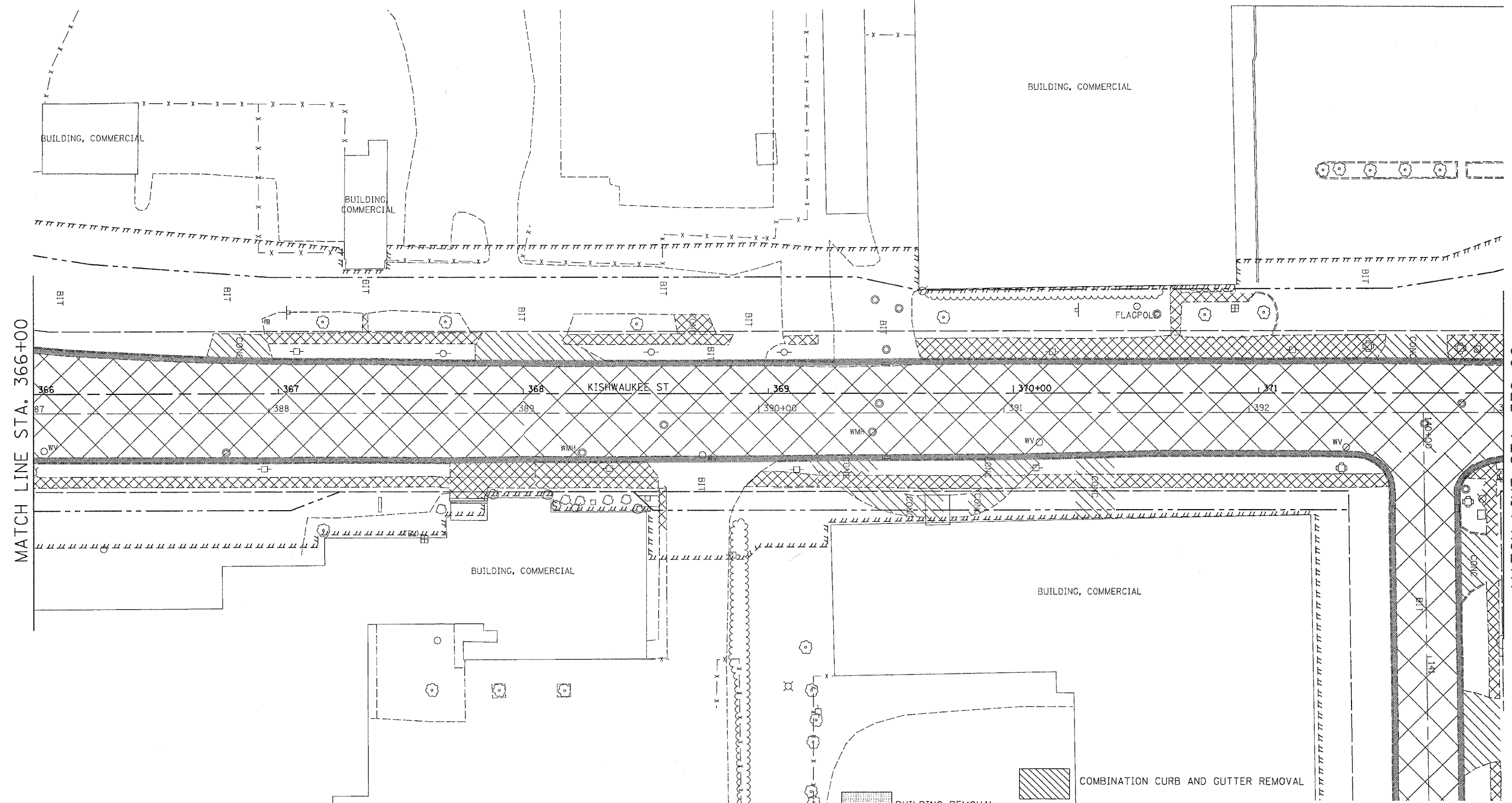
MATCH LINE STA. 366+00






-  BUILDING REMOVAL
-  DRIVEWAY REMOVAL
-  COMBINATION CURB AND GUTTER REMOVAL
-  SIDEWALK REMOVAL
-  PAVEMENT REMOVAL

PLOT DATE = Fri Apr 27 09:44:03 2007
 FILE NAME = c:\projects\64450\64450-184.dgn
 USER NAME = gregory

F.A.P. RTE.	SECTION	COUNTY	TOTAL SHEETS	SHEET NO.
734	(4MFT)R	WINNEBAGO	353	185
STA.	TO STA.			
FED. ROAD DIST. NO.	ILLINOIS	FED. AID PROJECT		

REMOVAL DETAILS

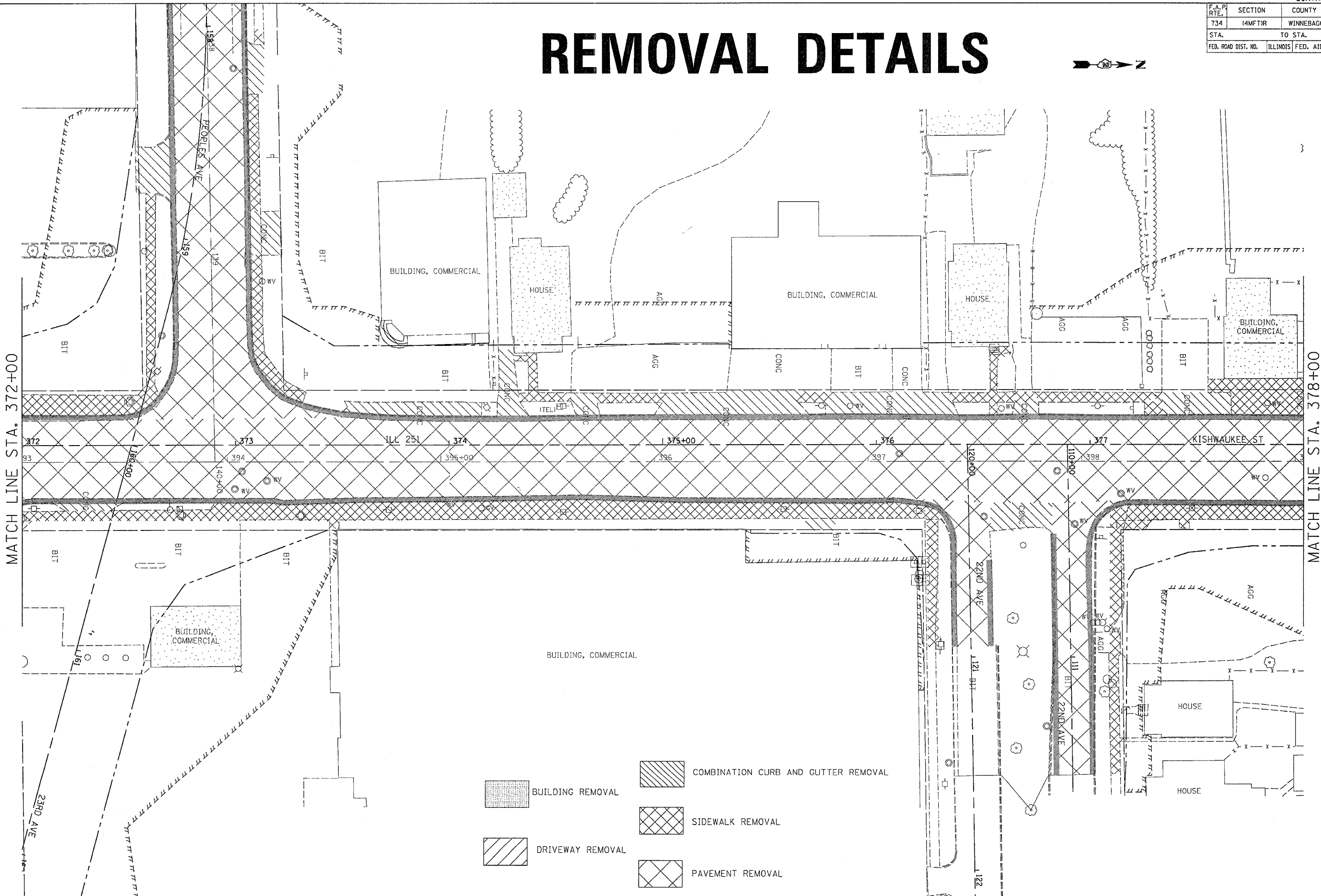
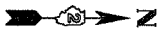


-  BUILDING REMOVAL
-  DRIVEWAY REMOVAL
-  COMBINATION CURB AND GUTTER REMOVAL
-  SIDEWALK REMOVAL
-  PAVEMENT REMOVAL

PLOT DATE = Fri Apr 27 09:15:06 2007
 PLOT FILE = C:\Users\grantsip\Documents\20070427\1105196\1105196.edgn
 PLOT SCALE = 20.00000 / IN.
 USER NAME = grantsip






F.A.P. RTE.	SECTION	COUNTY	TOTAL SHEETS	SHEET NO.
734	(4MFT)R	WINNEBAGO	353	186
STA.		TO STA.		
FED. ROAD DIST. NO.		ILLINOIS	FED. AID PROJECT	

REMOVAL DETAILS



MATCH LINE STA. 372+00

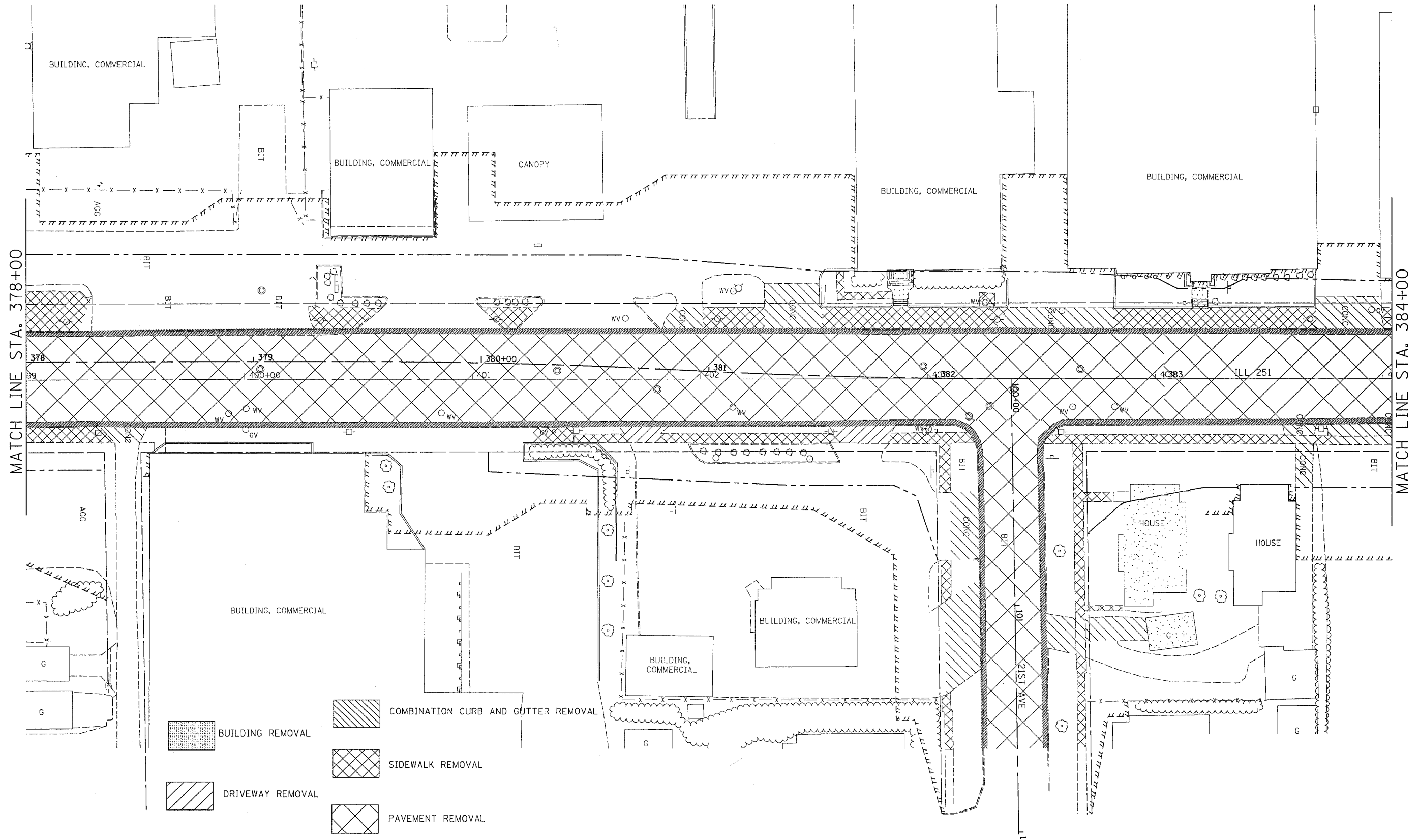
MATCH LINE STA. 378+00






-  BUILDING REMOVAL
-  DRIVEWAY REMOVAL
-  COMBINATION CURB AND GUTTER REMOVAL
-  SIDEWALK REMOVAL
-  PAVEMENT REMOVAL

PLOT DATE = Fri, Apr 27 8:44:58 AM 2007
 FILE NAME = c:\projects\64450\64450.dgn
 PLOT SCALE = 28.0000 / 1" = 100'-0"
 USER NAME = brianjpm

F.A.P. RTE.	SECTION	COUNTY	TOTAL SHEETS	SHEET NO.
734	(4MFT)R	WINNEBAGO	353	187
STA.		TO STA.		
FED. ROAD DIST. NO.		ILLINOIS	FED. AID PROJECT	

REMOVAL DETAILS

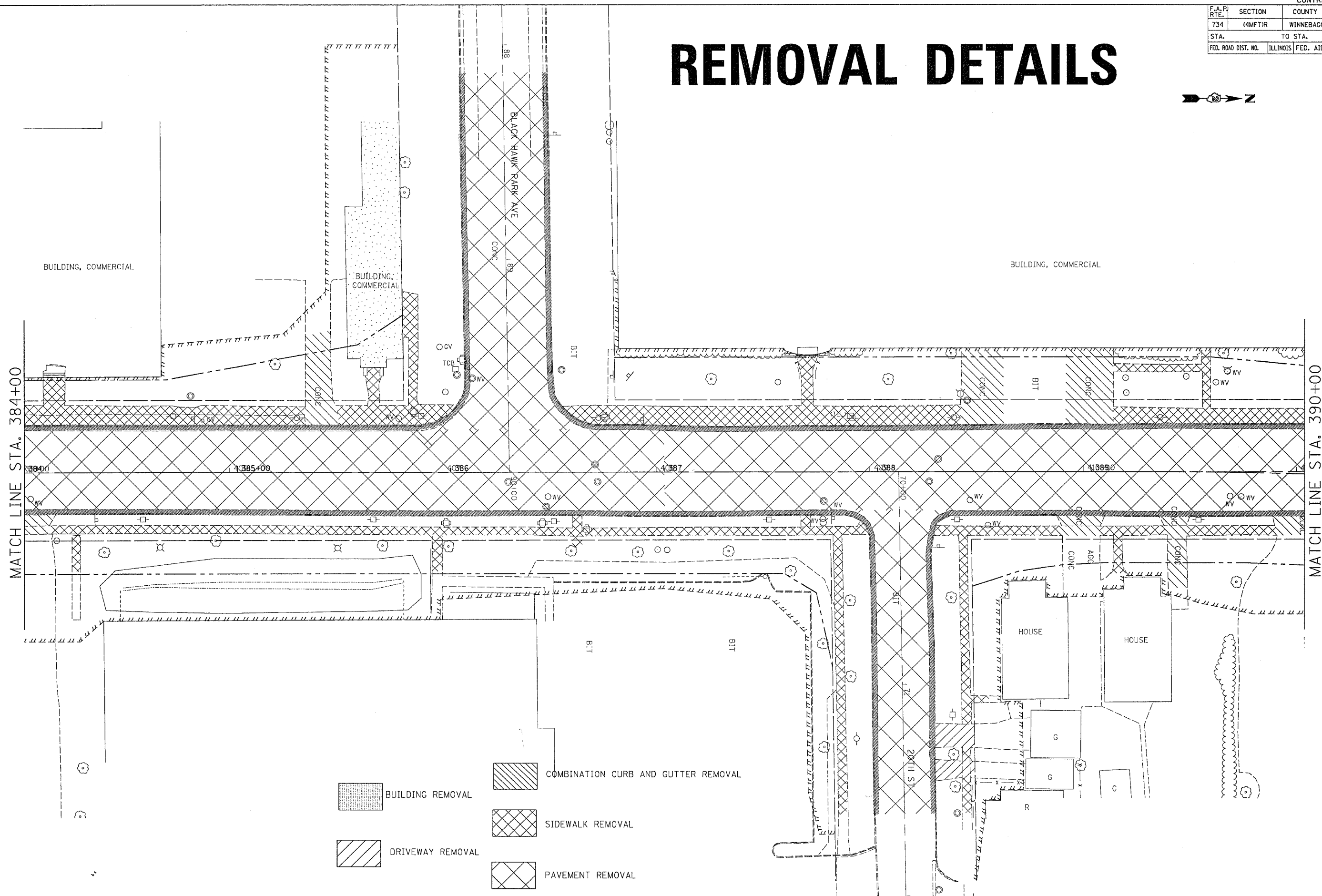
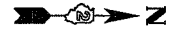



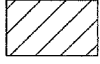



-  BUILDING REMOVAL
-  DRIVEWAY REMOVAL
-  COMBINATION CURB AND GUTTER REMOVAL
-  SIDEWALK REMOVAL
-  PAVEMENT REMOVAL

PLOT DATE = Fri Apr 27 09:49:12 2007
 FILE NAME = c:\p\proj\eta\eta\218930\dl16598-am.dgn
 USER NAME = jgrant

F.A. PROJECT NO.	SECTION	COUNTY	TOTAL SHEETS	SHEET NO.
734	(4MFT)R	WINNEBAGO	353	188
STA.		TO STA.		
FED. ROAD DIST. NO.		ILLINOIS FED. AID PROJECT		

REMOVAL DETAILS

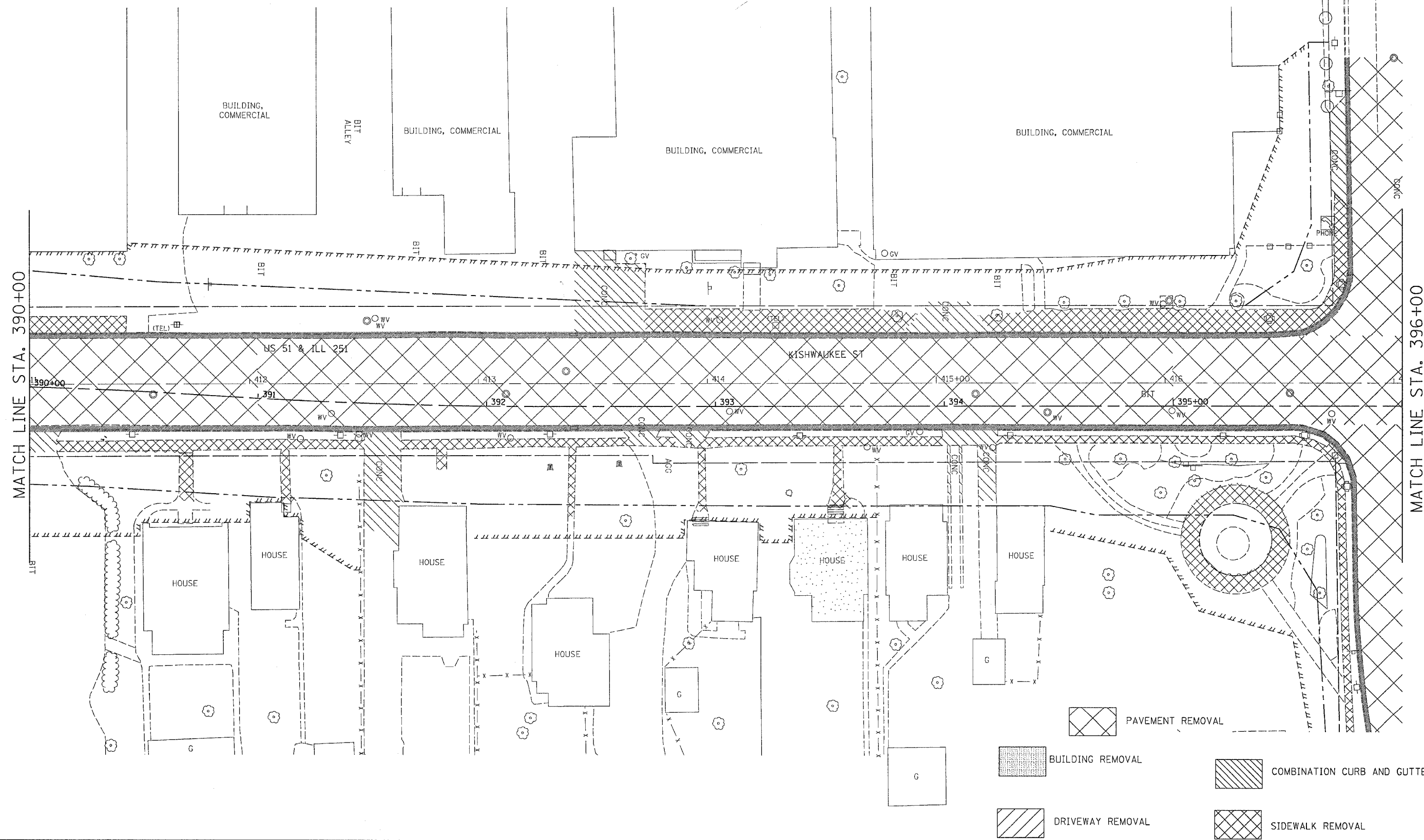


-  BUILDING REMOVAL
-  DRIVEWAY REMOVAL
-  COMBINATION CURB AND GUTTER REMOVAL
-  SIDEWALK REMOVAL
-  PAVEMENT REMOVAL

PLOT DATE = Fri Apr 27 09:45:14 2007
 FILE NAME = c:\pwork\proj\62169\pl6896-em.dgn
 USER = j...
 USER NAME = j...

F.A.P. RTE.	SECTION	COUNTY	TOTAL SHEETS	SHEET NO.
734	(4MFT)R	WINNEBAGO	353	189
STA.		TO STA.		
FED. ROAD DIST. NO.	ILLINOIS	FED. AID PROJECT		

REMOVAL DETAILS



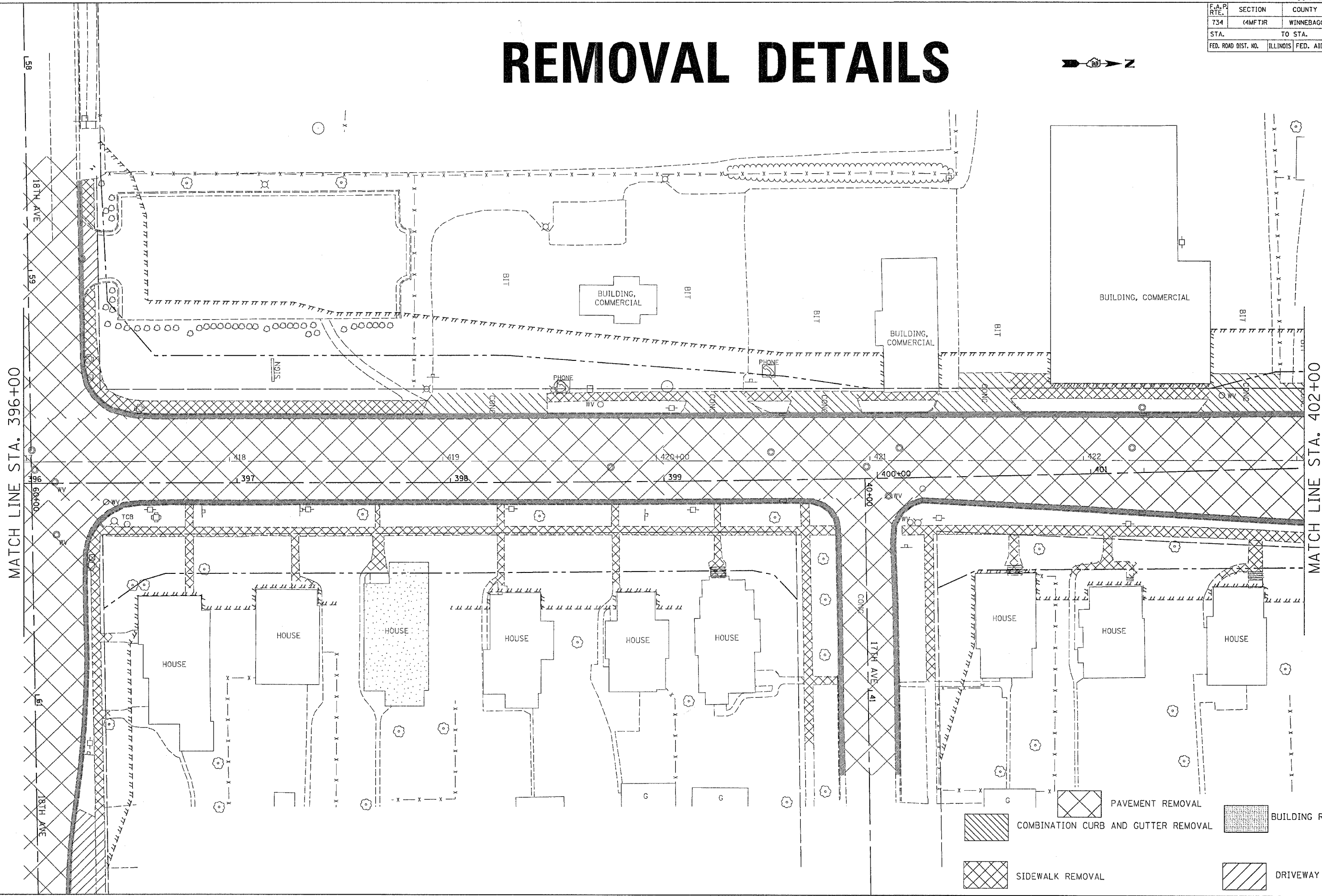
MATCH LINE STA. 390+00






MATCH LINE STA. 396+00

PLOT DATE = Fri, Apr 27 09:49:17 2007
 FILE NAME = c:\projects\2165190\dl6590e.dgn
 PLOT SCALE = 28.8000 / IN.
 USER NAME = grompm

F.A.P. RTE.	SECTION	COUNTY	TOTAL SHEETS	SHEET NO.
734	(4MFT)R	WINNEBAGO	353	190
STA.	TO STA.			
FED. ROAD DIST. NO.	ILLINOIS	FED. AID PROJECT		

REMOVAL DETAILS

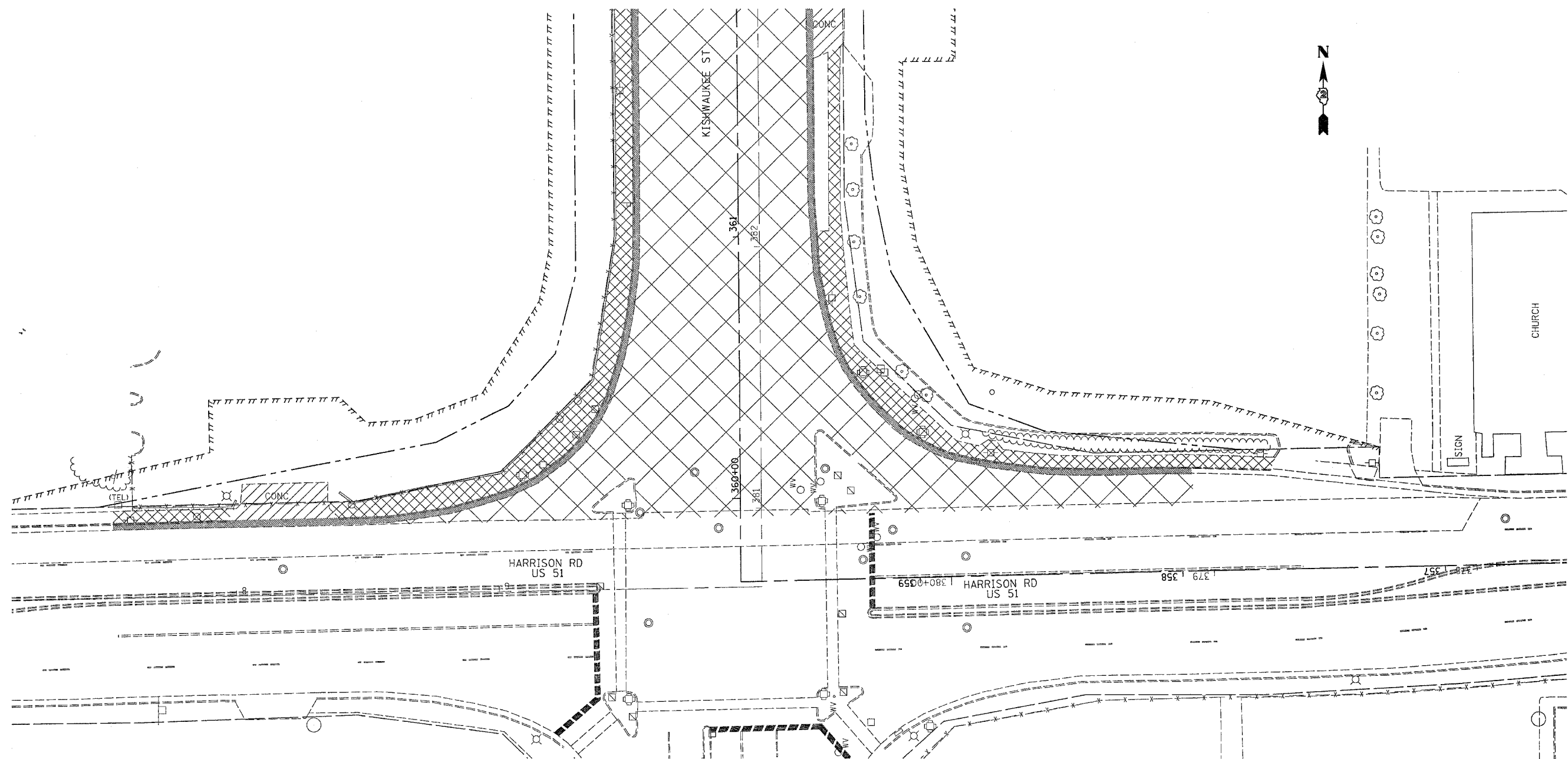







-  PAVEMENT REMOVAL
-  COMBINATION CURB AND GUTTER REMOVAL
-  BUILDING REMOVAL
-  DRIVEWAY REMOVAL
-  SIDEWALK REMOVAL

PLOT DATE = Fri Apr 27 09:49:19 2007
 FILE NAME = c:\projects\21858\civil\64450\rem.dgn
 PLOT SCALE = 28.0000 / 1 IN.
 USER NAME = grantm

F.A.P. RTE.	SECTION	COUNTY	TOTAL SHEETS	SHEET NO.
734	(4MFT)R	WINNEBAGO	353	192
STA.		TO STA.		
FED. ROAD DIST. NO.		ILLINOIS FED. AID PROJECT		

REMOVAL DETAILS

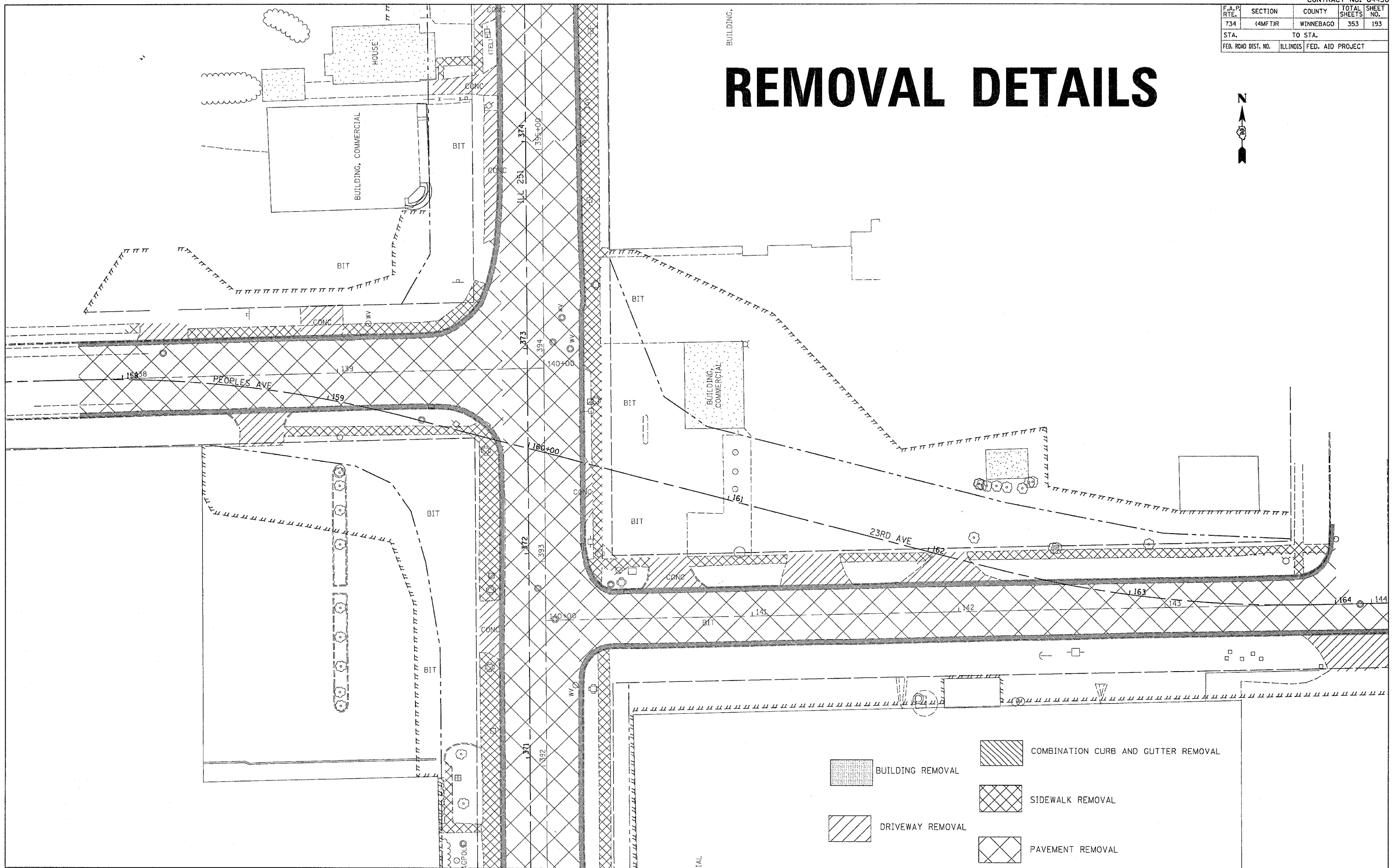







-  BUILDING REMOVAL
-  DRIVEWAY REMOVAL
-  COMBINATION CURB AND GUTTER REMOVAL
-  SIDEWALK REMOVAL
-  PAVEMENT REMOVAL

PLOT DATE * Fri, Apr 27 09:49:25 2007
 FILE NAME * c:\projects\62165919\61659190.am.dgn
 PLOT SCALE * 20.00000 ' / IN.
 USER NAME * gremisp

F.A.P. RTE.	SECTION	COUNTY	TOTAL SHEETS	SHEET NO.
734	(4MFT)R	WINNEBAGO	353	193
STA.		TO STA.		
FED. ROAD DIST. NO.		ILLINOIS	FED. AID PROJECT	

REMOVAL DETAILS

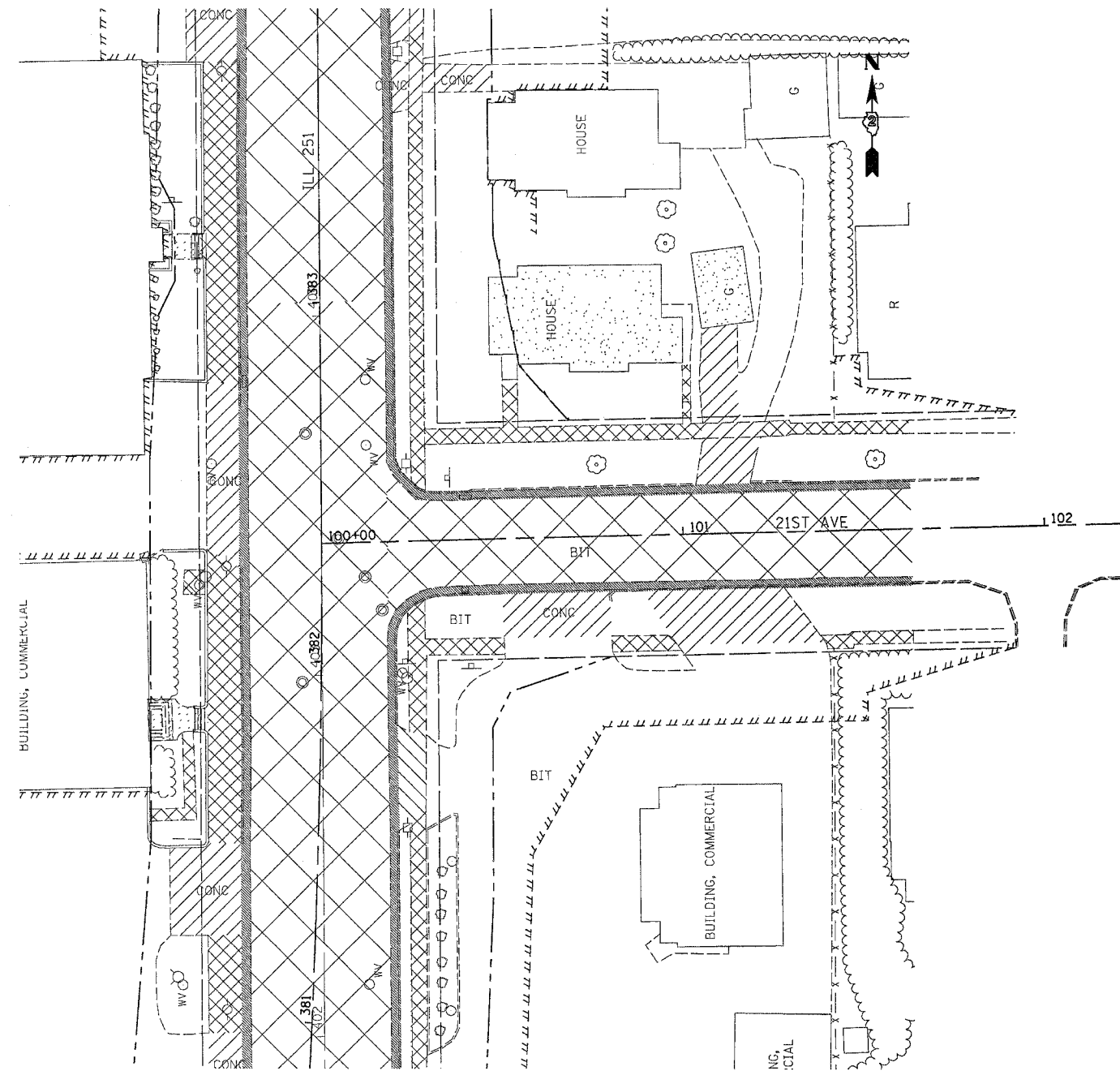
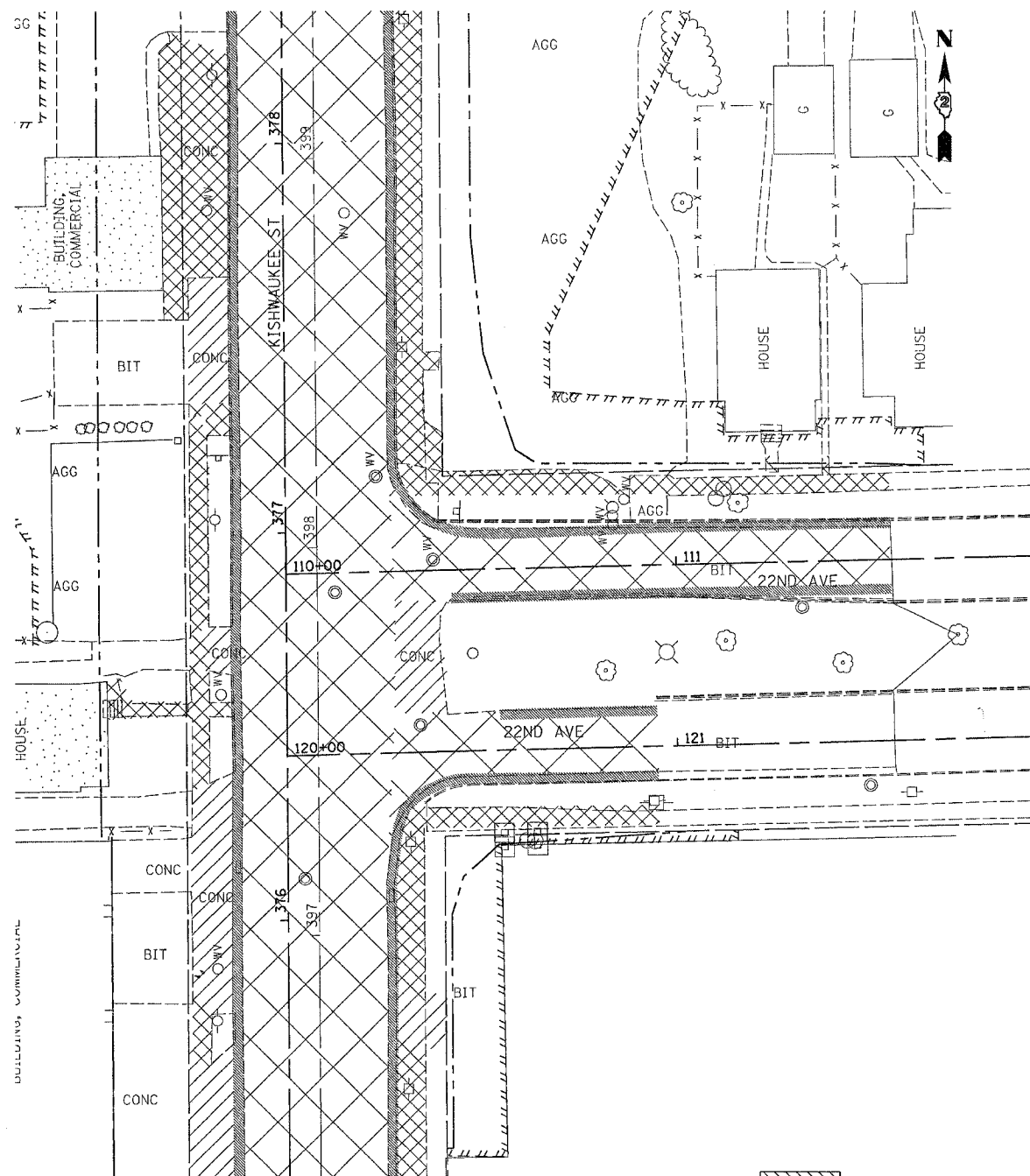







-  BUILDING REMOVAL
-  DRIVEWAY REMOVAL
-  COMBINATION CURB AND GUTTER REMOVAL
-  SIDEWALK REMOVAL
-  PAVEMENT REMOVAL

PLOT DATE = Fri, Apr 27, 09:49:27, 2007
 FILE NAME = c:\projects\64450\216890\216890.dwg
 PLOT SCALE = 20:0000 / IN.
 USER NAME = Grantsp

F.A.P. RTE.	SECTION	COUNTY	TOTAL SHEETS	SHEET NO.
734	(4MFT)R	WINNEBAGO	353	194
STA.		TO STA.		
FED. ROAD DIST. NO.		ILLINOIS FED. AID PROJECT		

REMOVAL DETAILS

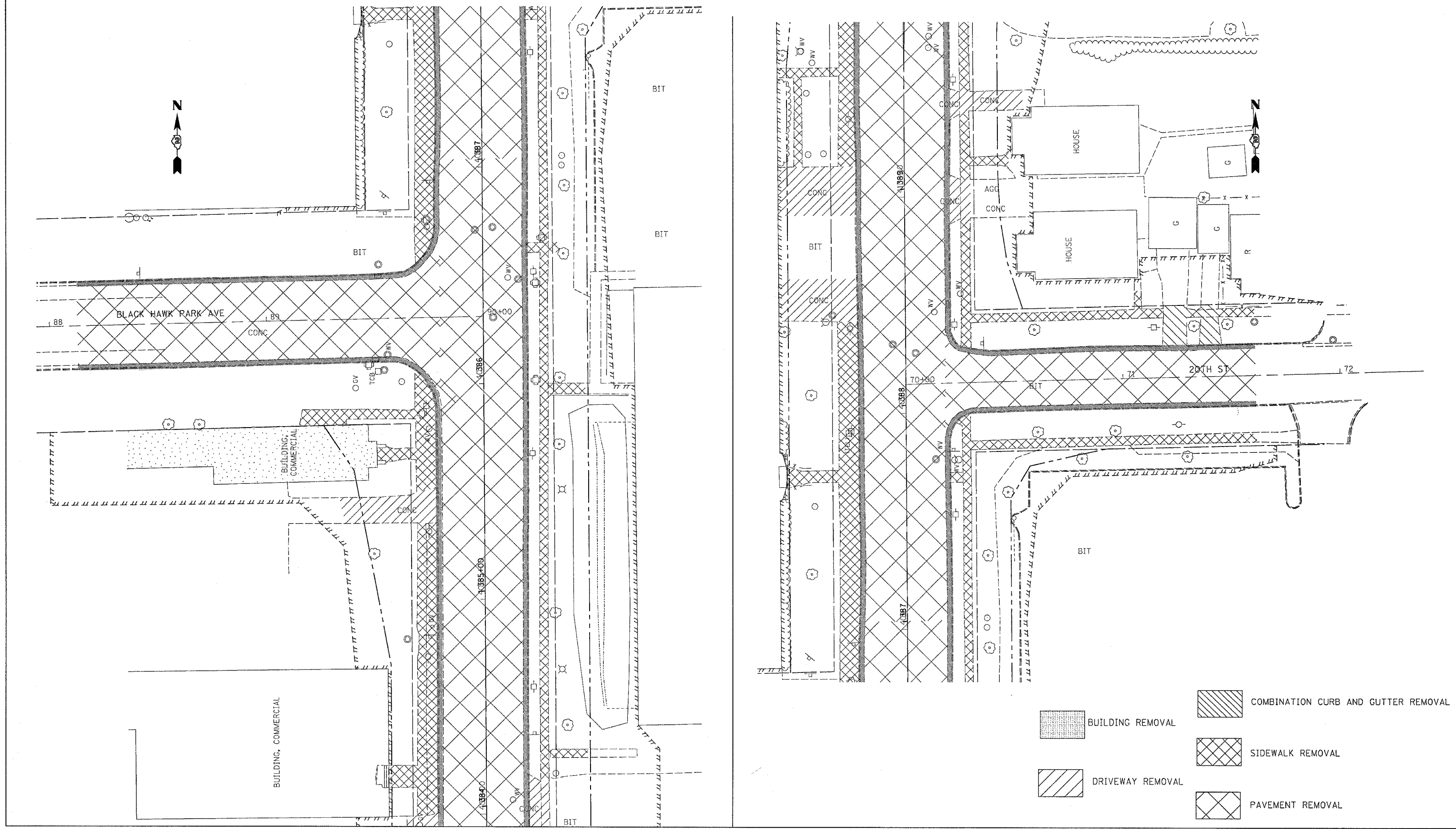


-  BUILDING REMOVAL
-  DRIVEWAY REMOVAL
-  COMBINATION CURB AND GUTTER REMOVAL
-  SIDEWALK REMOVAL
-  PAVEMENT REMOVAL

PLOT DATE = Fri, Apr 27 09:49:30, 2007
 FILE NAME = c:\projects\64450\64450.dwg
 PLOT SCALE = 20.0000 / 1 IN.
 USER NAME = gromppm

F.A.P. RTE.	SECTION	COUNTY	TOTAL SHEETS	SHEET NO.
734	(4MFT)R	WINNEBAGO	353	195
STA.		TO STA.		
FED. ROAD DIST. NO.		ILLINOIS	FED. AID PROJECT	

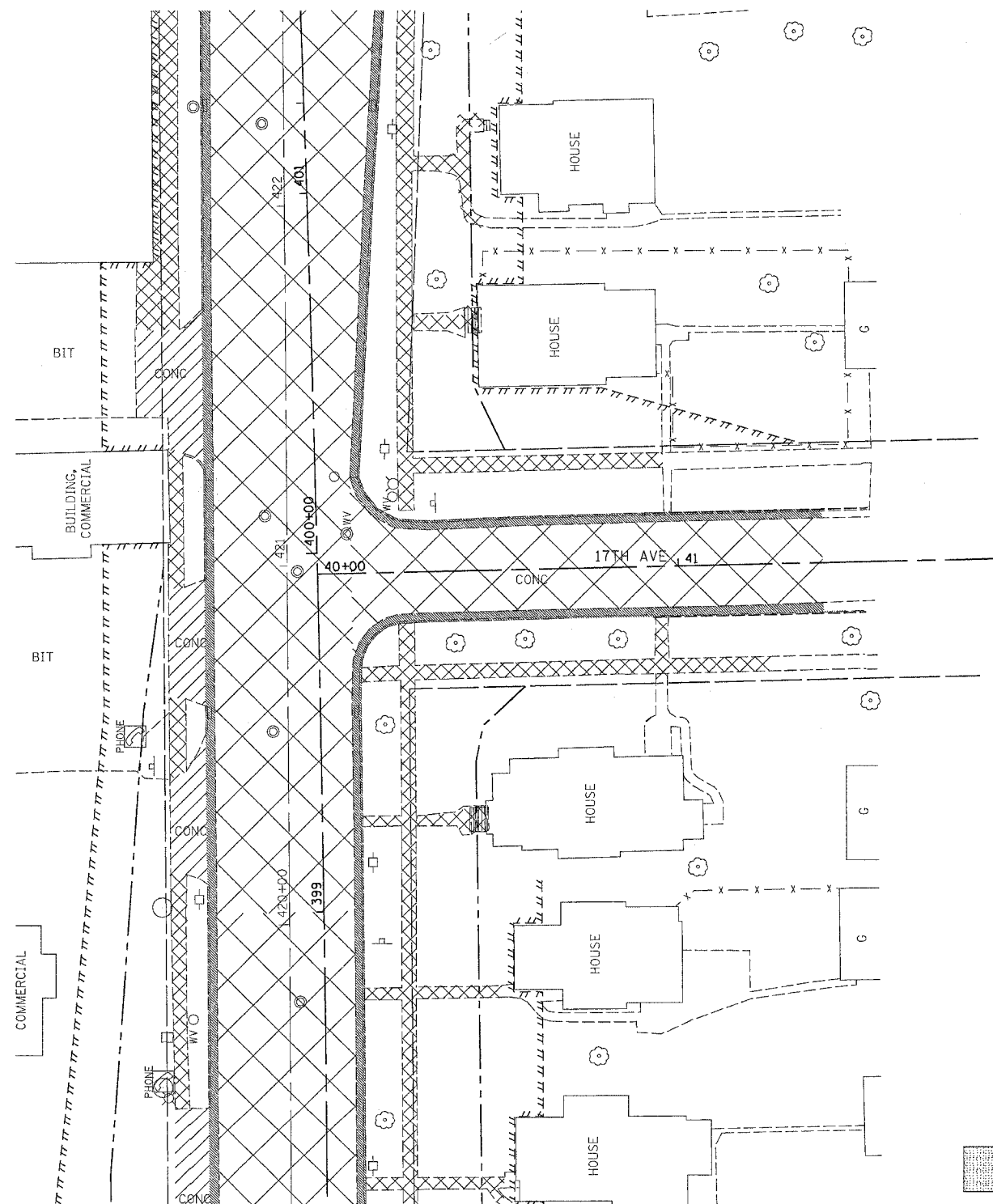
REMOVAL DETAILS








PLOT DATE = Fri Apr 27 09:43:33 2007
 FILE NAME = c:\projects\215818\15818\15818.dgn
 USER NAME = gromppm

F.A.P. RTE.	SECTION	COUNTY	TOTAL SHEETS	SHEET NO.
734	(4MFT)R	WINNEBAGO	353	197
STA.		TO STA.		
FED. ROAD DIST. NO.	ILLINOIS	FED. AID PROJECT		

REMOVAL DETAILS

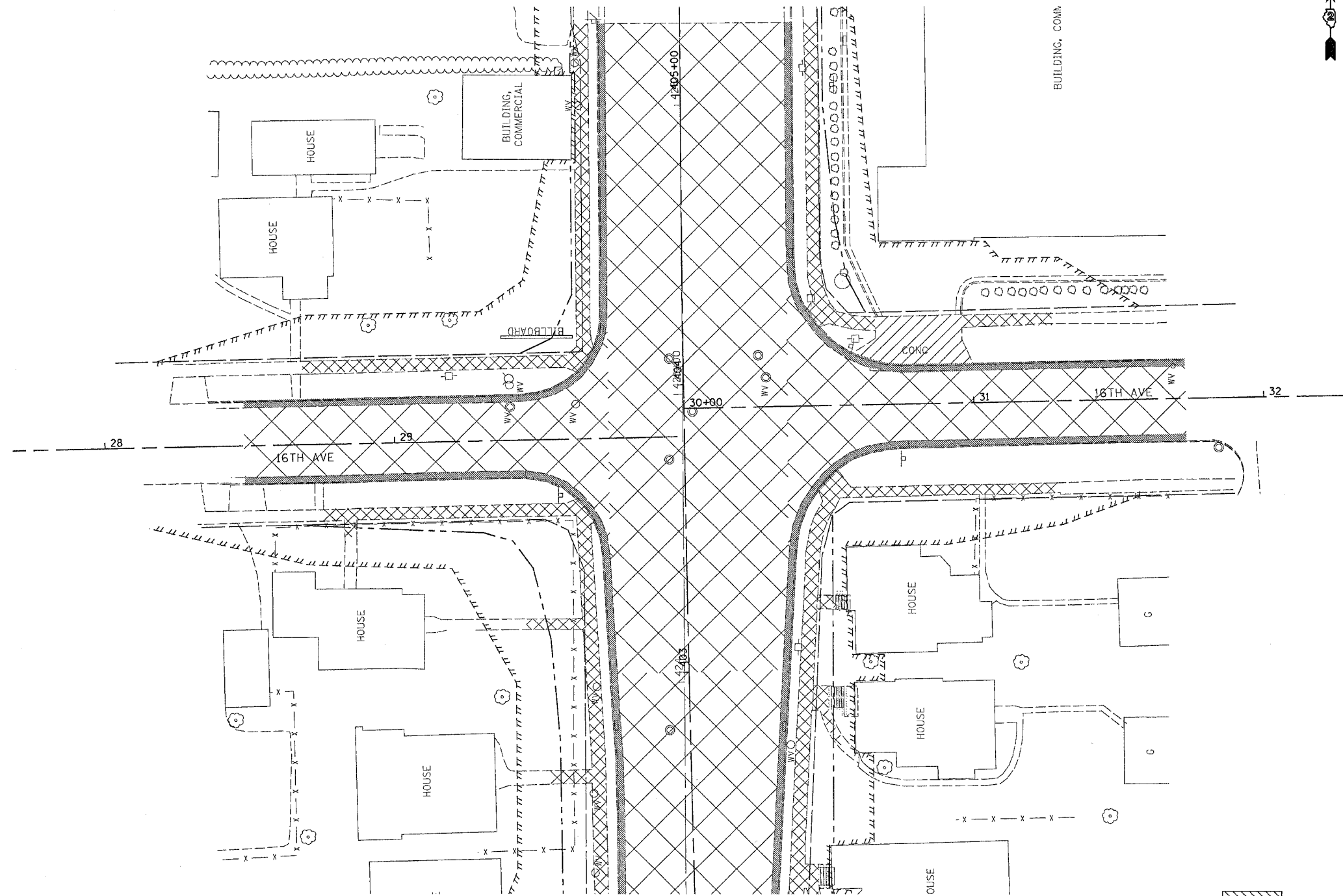







-  BUILDING REMOVAL
-  DRIVEWAY REMOVAL
-  COMBINATION CURB AND GUTTER REMOVAL
-  SIDEWALK REMOVAL
-  PAVEMENT REMOVAL

PLOT DATE = Fri, Apr 27 09:49:38 2007
 FILE NAME = c:\projects\150-216289\150-216289.dwg
 PLOT SCALE = 20.0000 / IN.
 USER NAME = grantpa

F.A.P. RTE.	SECTION	COUNTY	TOTAL SHEETS	SHEET NO.
734	(4MFT)R	WINNEBAGO	353	198
STA.		TO STA.		
FED. ROAD DIST. NO.		ILLINOIS FED. AID PROJECT		

REMOVAL DETAILS

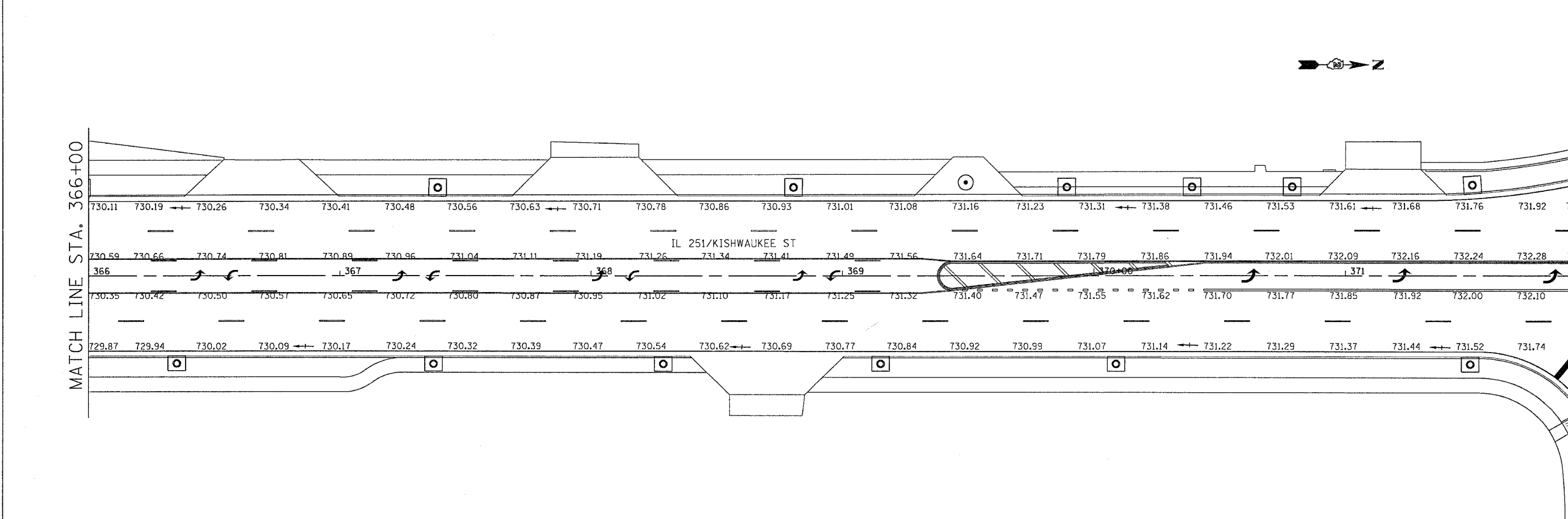
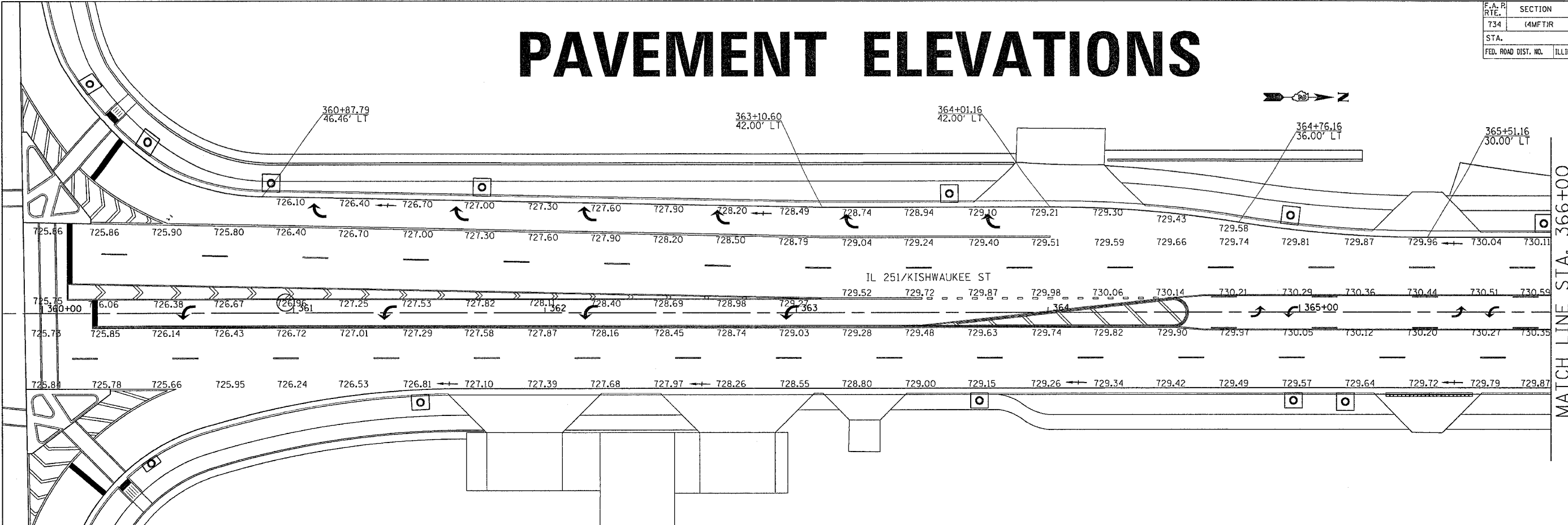


-  BUILDING REMOVAL
-  DRIVEWAY REMOVAL
-  COMBINATION CURB AND GUTTER REMOVAL
-  SIDEWALK REMOVAL
-  PAVEMENT REMOVAL

PLOT DATE = Fri, Apr 27, 09:49:03, 2007
 FILE NAME = c:\p\o\m\c\14\216819\14216819.dwg
 PLOT SCALE = 20.0000' / 1" IN.
 USER NAME = ggrant

F.A. R. RTE.	SECTION	COUNTY	TOTAL SHEETS	SHEET NO.
734	4MFT/R	WINNEBAGO	353	199
STA.		TO STA.		
FED. ROAD DIST. NO.		ILLINOIS FED. AID PROJECT		

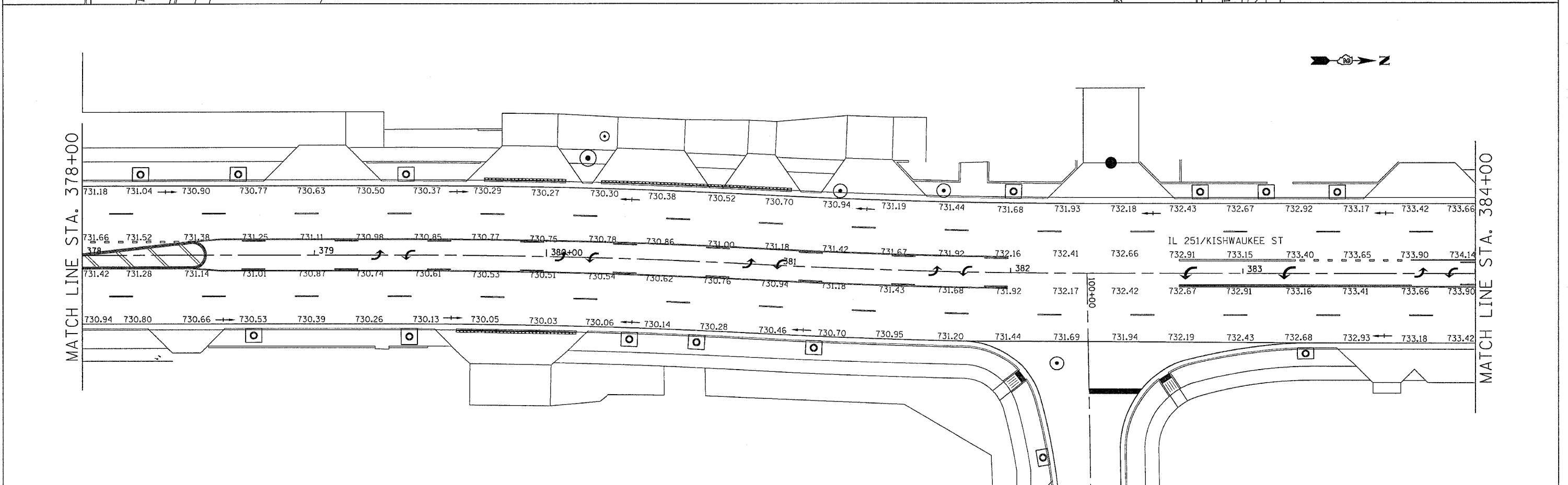
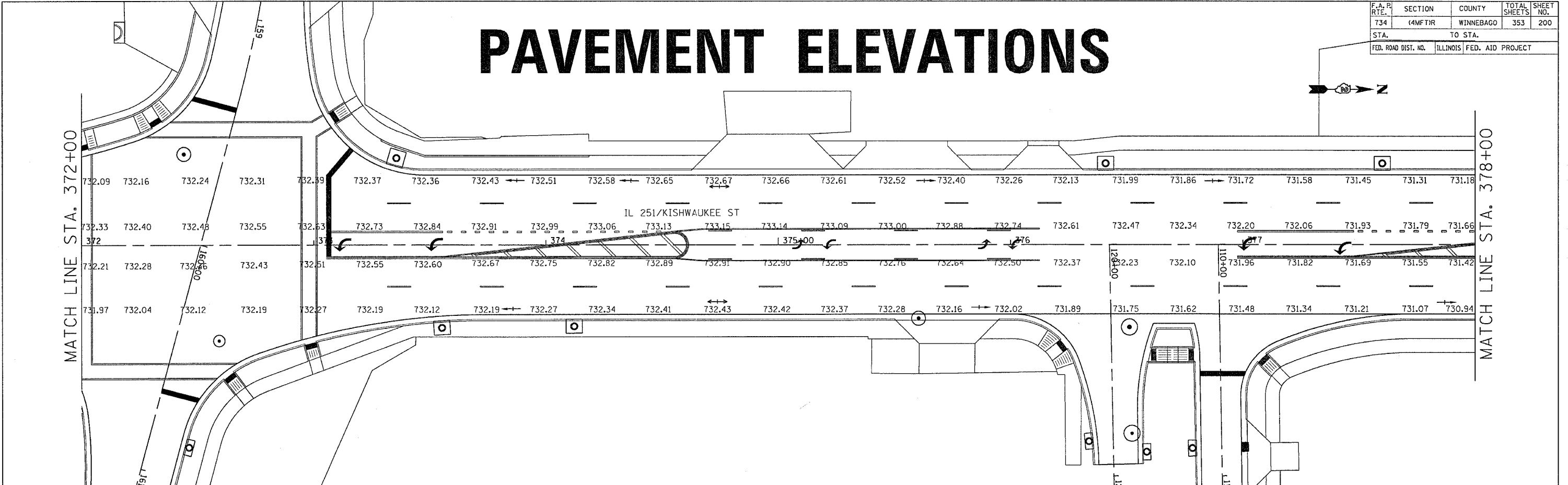
PAVEMENT ELEVATIONS



FILE NAME = ACTILES
 LEVELS = 11 LEVELS
 PLOT SCALE = 1/8" = 1'-0"
 PLOT DATE = Thu May 17 07:52:11 2007
 OPERATOR = gromm
 REF REF REF

F.A.R. RTE.	SECTION	COUNTY	TOTAL SHEETS	SHEET NO.
734	4MFTR	WINNEBAGO	353	200
STA.	TO STA.			
FED. ROAD DIST. NO.	ILLINOIS FED. AID PROJECT			

PAVEMENT ELEVATIONS



FILE NAME = #7158
 LEVEL = 11/15/07
 PLOT SCALE = 1/8"=1'-0"
 PLOT DATE = Thu May 17 07:45:12 2007
 OPERATOR = gregg
 REF REF REF