


F.A.P. RTE.	SECTION	COUNTY	TOTAL SHEETS	SHEET NO.
734	(4MFT)R	WINNEBAGO	353	301
STA. 376+25.00		TO STA. 377+00.00		
FED. ROAD/DIST. NO.		ILLINOIS FED. AID PROJECT		

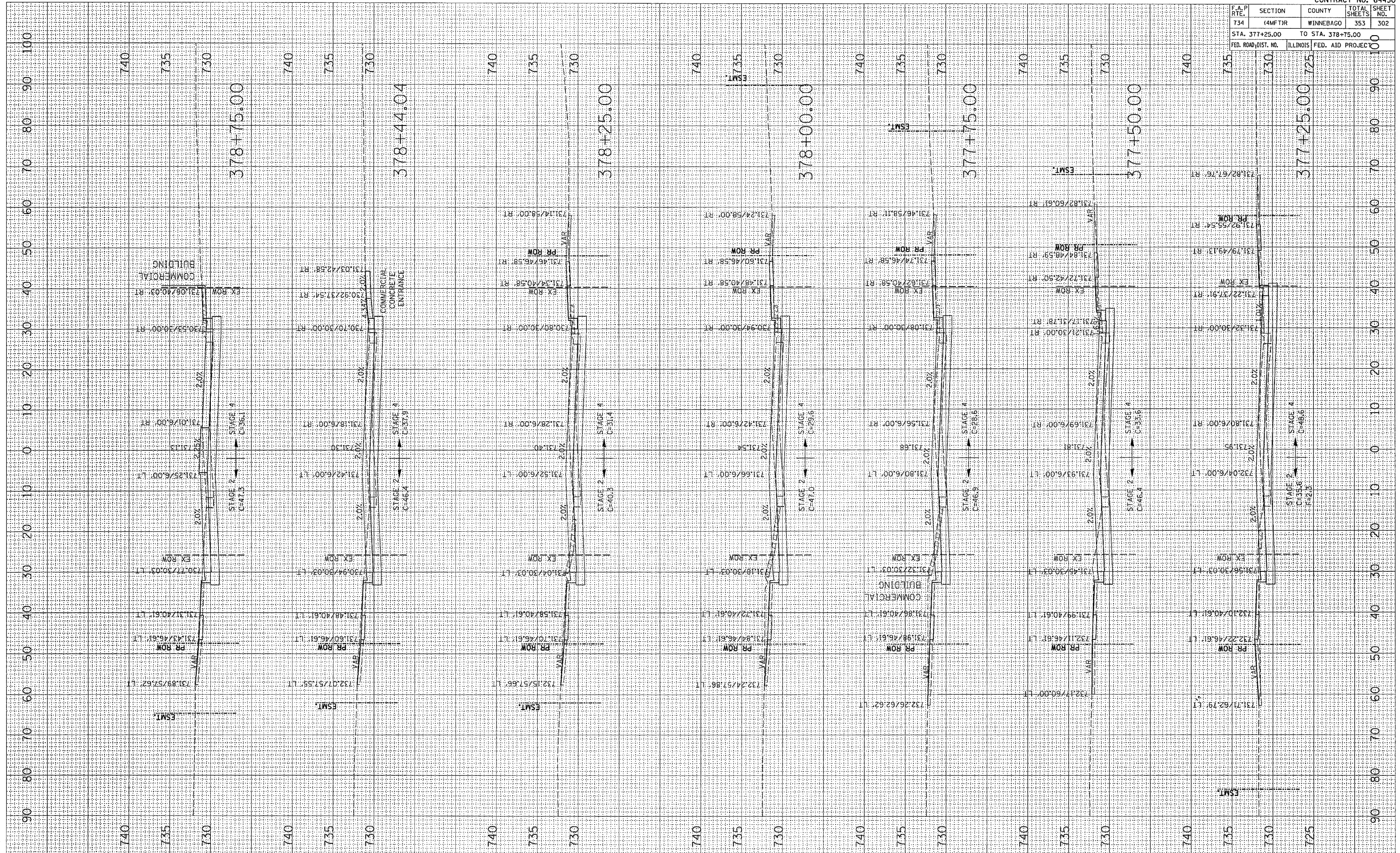
BY _____ DATE _____
 SURVEYED _____
 PLOTTED _____
 NOTE BOOK _____
 AREAS CHECKED _____

BY _____ DATE _____
 SURVEYED _____
 PLOTTED _____
 NOTE BOOK _____
 AREAS CHECKED _____

PLOT DATE = Fri Apr 27 09:58:55 2007
 FILE NAME = I:\64450\64450.dwg
 PLOT SCALE = 1/8"=1'-0"
 USER NAME = grantgm



F.A.P. RTE.	SECTION	COUNTY	TOTAL SHEETS	SHEET NO.
734	(4MFT)R	WINNEBAGO	353	302
STA. 377+25.00 TO STA. 378+75.00				
FED. ROAD/DIST. NO.		ILLINOIS	FED. AID PROJEC.	



FINAL SURVEY	DATE	BY
REVISED		
NOTED		
NO. 1		

ORIGINAL SURVEY	DATE	BY
REVISED		
NOTED		
NO. 1		

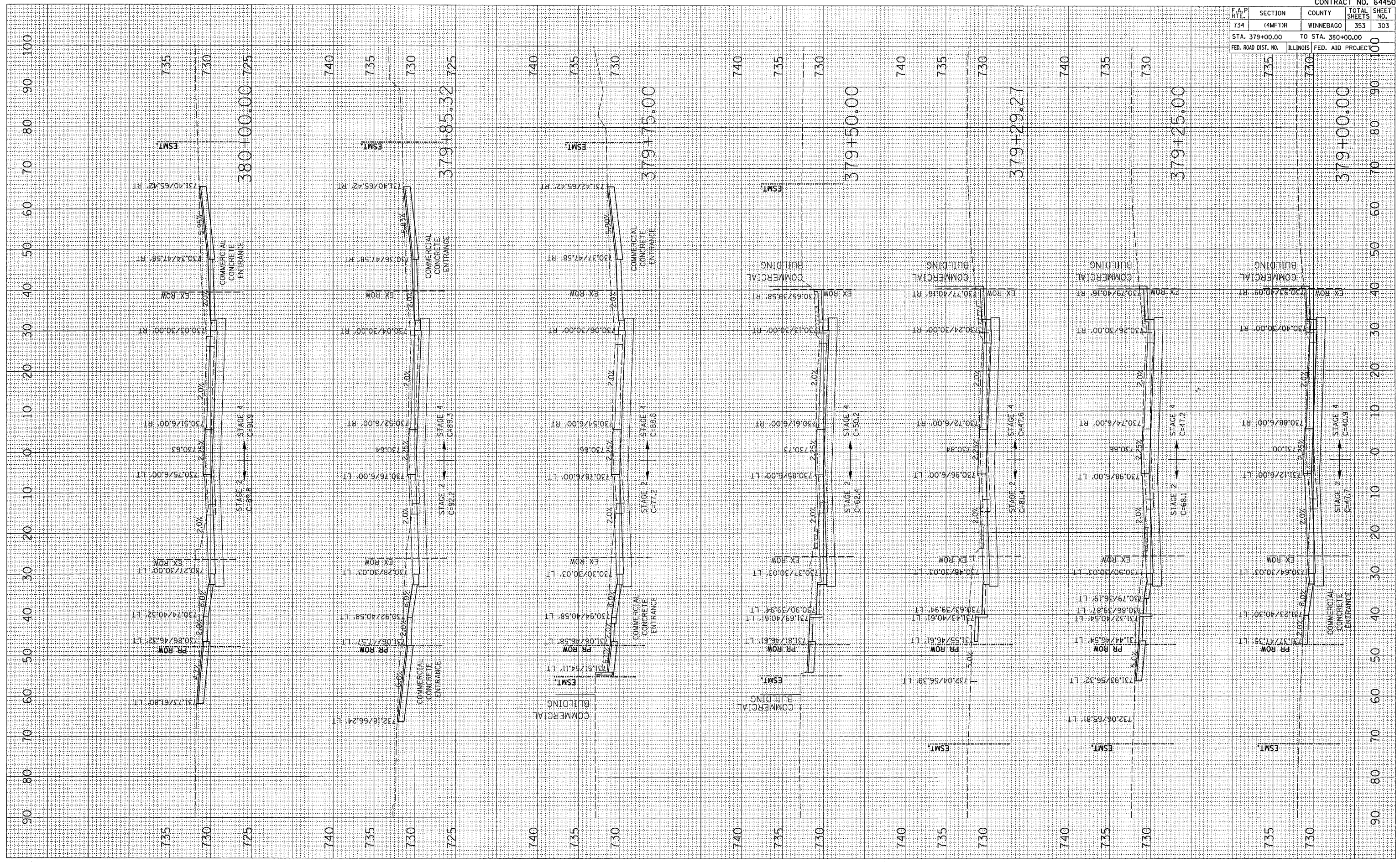
PLOT DATE = Fri Apr 27 09:18:56 2007
 FILE NAME = c:\p\projects\26699\26699.dwg
 PLOT SCALE = 1/8"=1'-0"
 USER NAME = gump

F.A.P. RTE.	SECTION	COUNTY	TOTAL SHEETS	SHEET NO.
734	(4MFT)R	WINNEBAGO	353	303
STA. 379+00.00		TO STA. 380+00.00		
FED. ROAD DIST. NO.		ILLINOIS	FED. AID PROJEC	

NO.	DATE	BY

NO.	DATE	BY

PLOT DATE = Fri, Apr 27 09:58:57 2007
 FILE NAME = c:\p\projects\216870\64450.dwg
 PLOT SCALE = 1/8" = 1' IN.
 USER NAME = granton




F.A.P. RTE.	SECTION	COUNTY	TOTAL SHEETS	SHEET NO.
734	4MFT#R	WINNEBAGO	353	304
STA. 380+25.00 TO STA. 381+25.00				
FED. ROAD DIST. NO.		ILLINOIS	FED. AID PROJEC	

FINAL SURVEY	DATE
PRINTED	BY
NOTE BOOK	
TEMPLATE	
AREAS	
CHECKED	

ORIGINAL SURVEY	DATE
PRINTED	BY
NOTE BOOK	
TEMPLATE	
AREAS	
CHECKED	

PLOT DATE = Fri, Apr 27 09:10:00 2007
 FILE NAME = c:\projects\216899\dl6698.dwg
 PLOT SCALE = 0.0000 / IN.
 USER NAME = gregdm

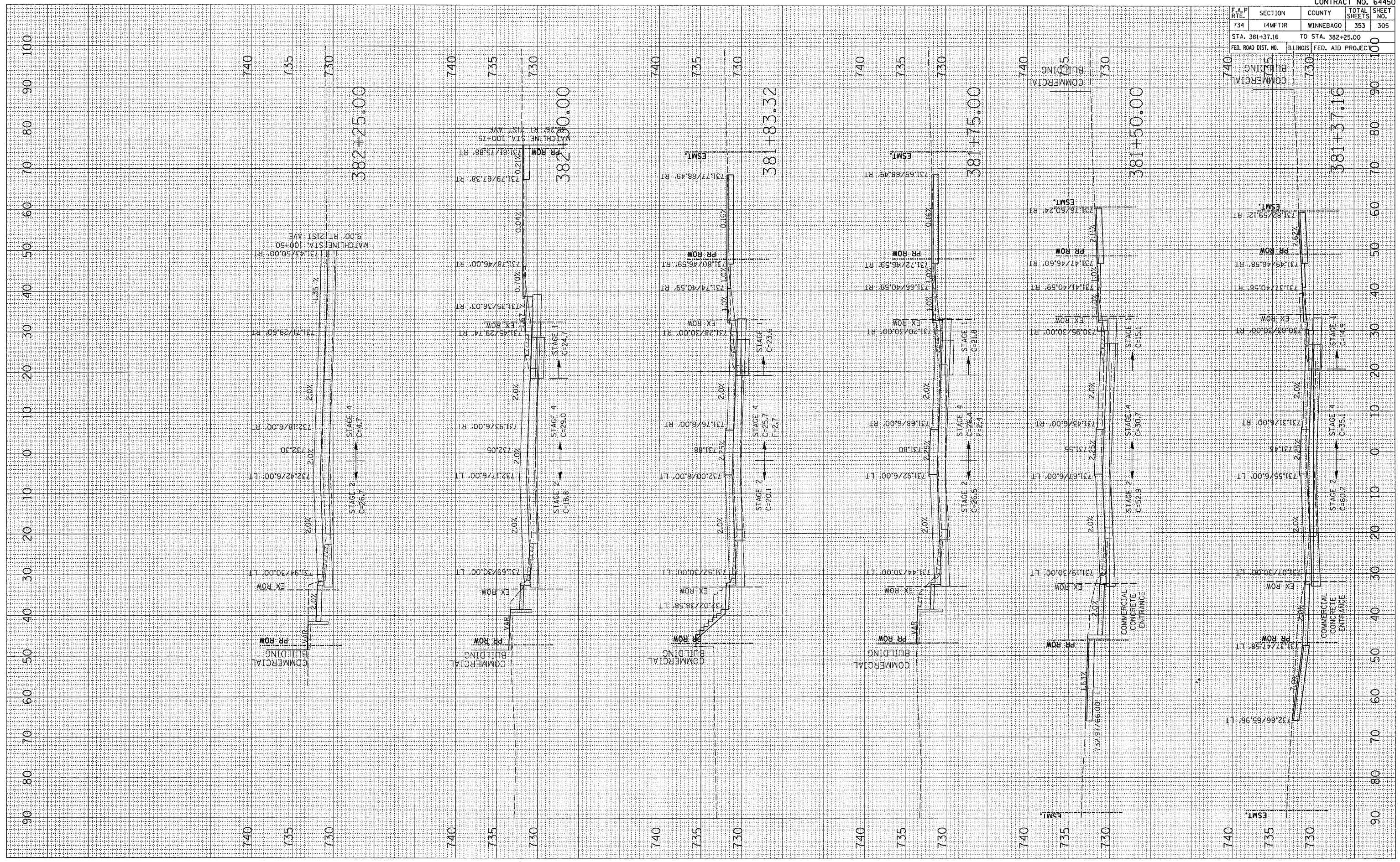


F.A.P. RTE.	SECTION	COUNTY	TOTAL SHEETS	SHEET NO.
734	(4MFT)R	WINNEBAGO	353	305
STA. 381+37.16		TO STA. 382+25.00		100
FED. ROAD DIST. NO.		ILLINOIS	FED. AID PROJEC	

FINAL SURVEY	BY	DATE
REVISED		
PLOTTED		
TEMPLATE		
AREAS		
NO.		

ORIGINAL SURVEY	BY	DATE
REVISED		
PLOTTED		
TEMPLATE		
AREAS		
NO.		

PLOT DATE = Fri Apr 27 09:18:55 2007
 FILE NAME = c:\p\projects\216699a\16699a.dwg
 PLOT SCALE = 1/8" = 1' IN.
 USER NAME = grantg

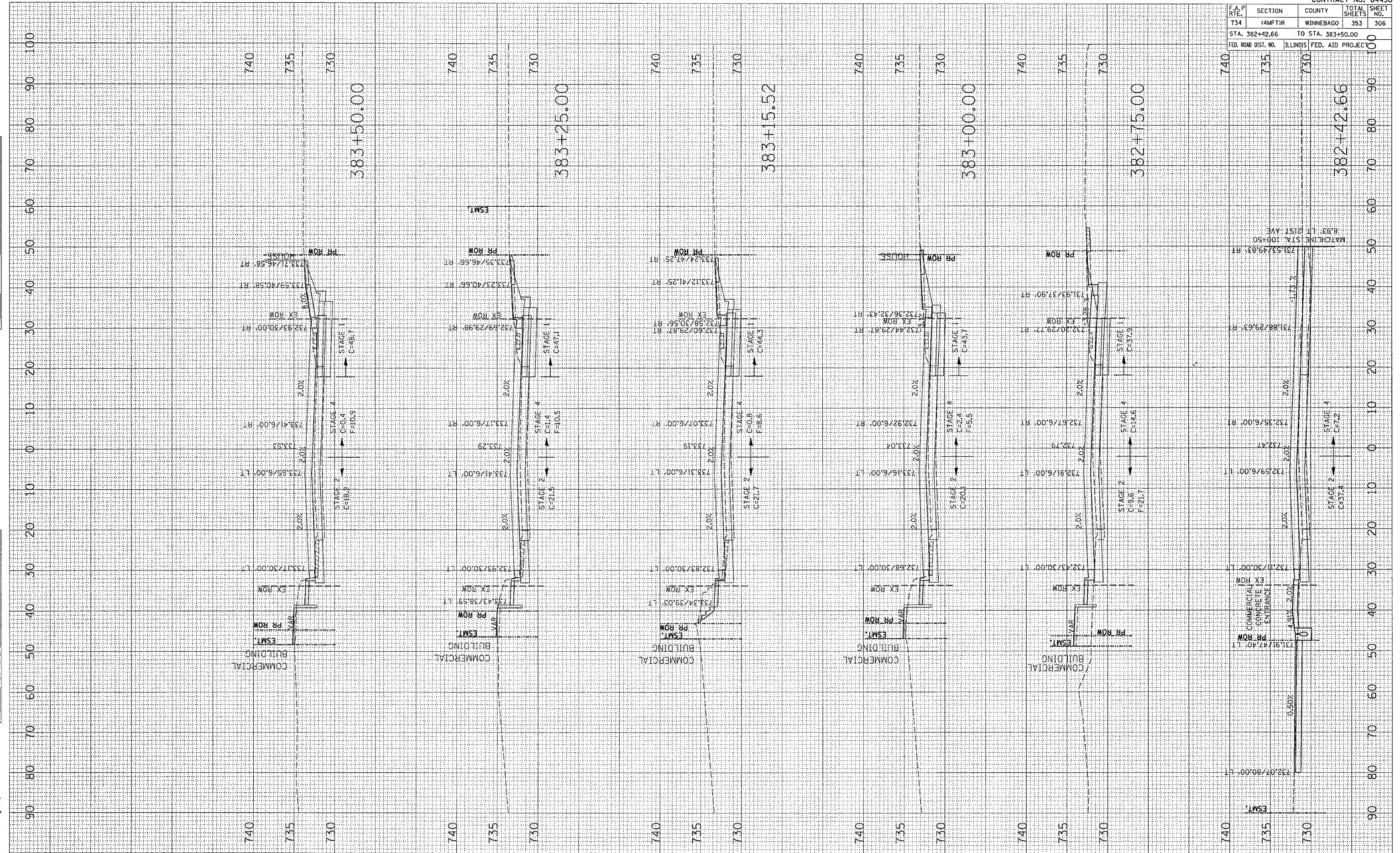


F.A.P. RTE.	SECTION	COUNTY	TOTAL SHEETS	SHEET NO.
734	(4MFT)R	WINNEBAGO	353	306
STA. 382+42.66 TO STA. 383+50.00				
FED. ROAD DIST. NO. ILLINOIS FED. AID PROJECT				

DATE: _____ BY: _____
 SURVEYED: _____
 PLOTTED: _____
 NOTE BOOK: _____
 AREAS CHECKED: _____

DATE: _____ BY: _____
 SURVEYED: _____
 PLOTTED: _____
 NOTE BOOK: _____
 AREAS CHECKED: _____

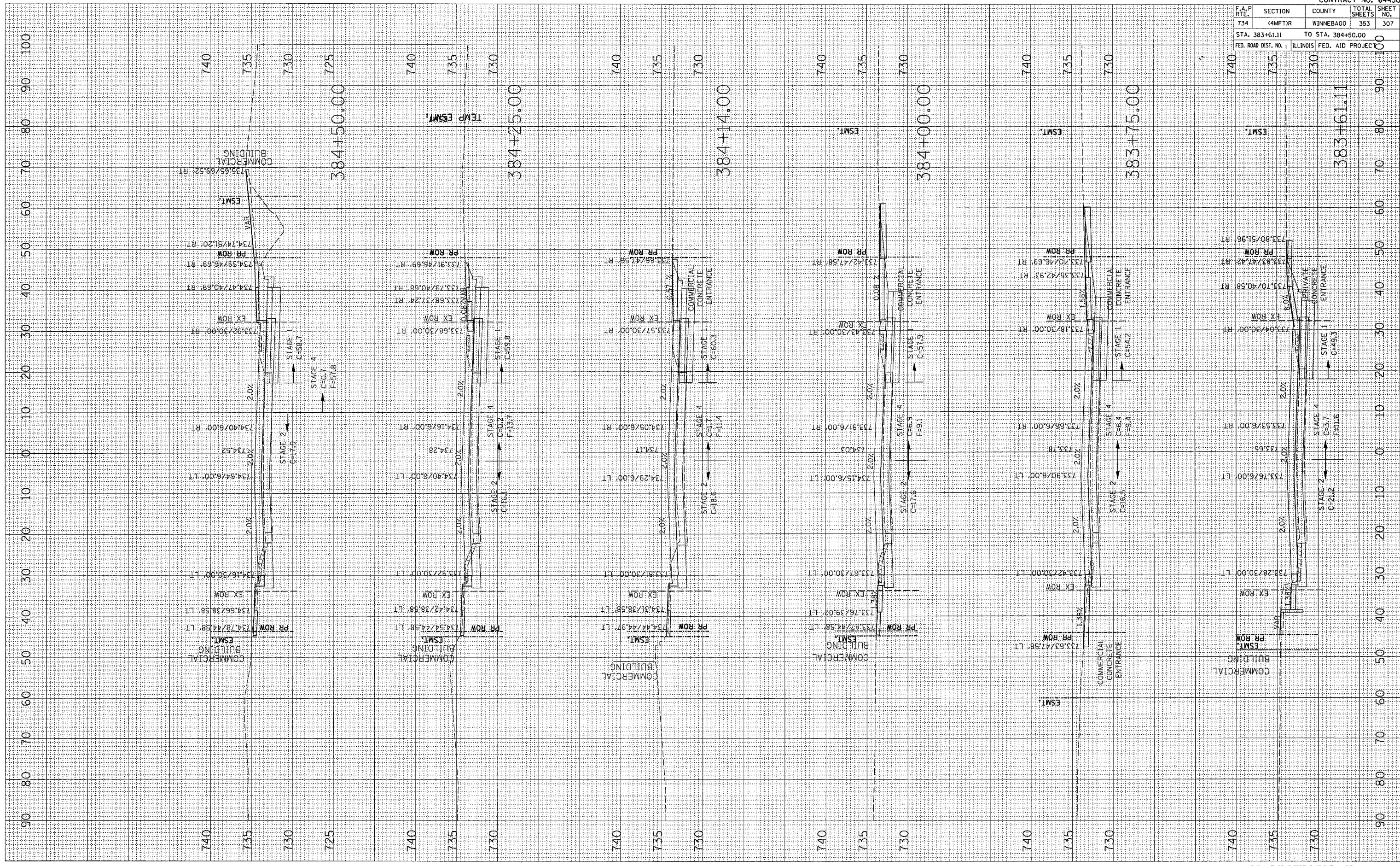
PLOT DATE: Apr 27 09 10:58 AM 2007
 FILE NAME: C:\p02\6396\6396.dwg
 PLOT SCALE: 1/8" = 10.0000'
 USER NAME: ggrayson



PLOT DATE = Fri Apr 27 09:51:08 2007
 FILE NAME = C:\projects\10400000\10400000.dwg
 PLOT SCALE = 1/8" = 1' / IN.
 USER NAME = gantam

FINI SURVEYED
 SURVEY PLOTTED
 NOTE BOOK
 AREAS CHECKED
 NO.

BY _____
 DATE _____



F.A.P. RTE.	SECTION	COUNTY	TOTAL SHEETS	SHEET NO.
734	(4MFT)R	WINNEBAGO	353	307
STA. 383+61.11 TO STA. 384+50.00			ILLINOIS FED. AID PROJECT	
FED. ROAD DIST. NO. 1				


X-SECTIONS IL 251

F.A.P. RITE	SECTION	COUNTY	TOTAL SHEETS	SHEET NO.
734	(4MFT)R	WINNEBAGO	353	308
STA. 384+75.00		TO STA. 385+75.00		
FED. ROAD DIST. NO.		ILLINOIS	FED. AID PROJECT	

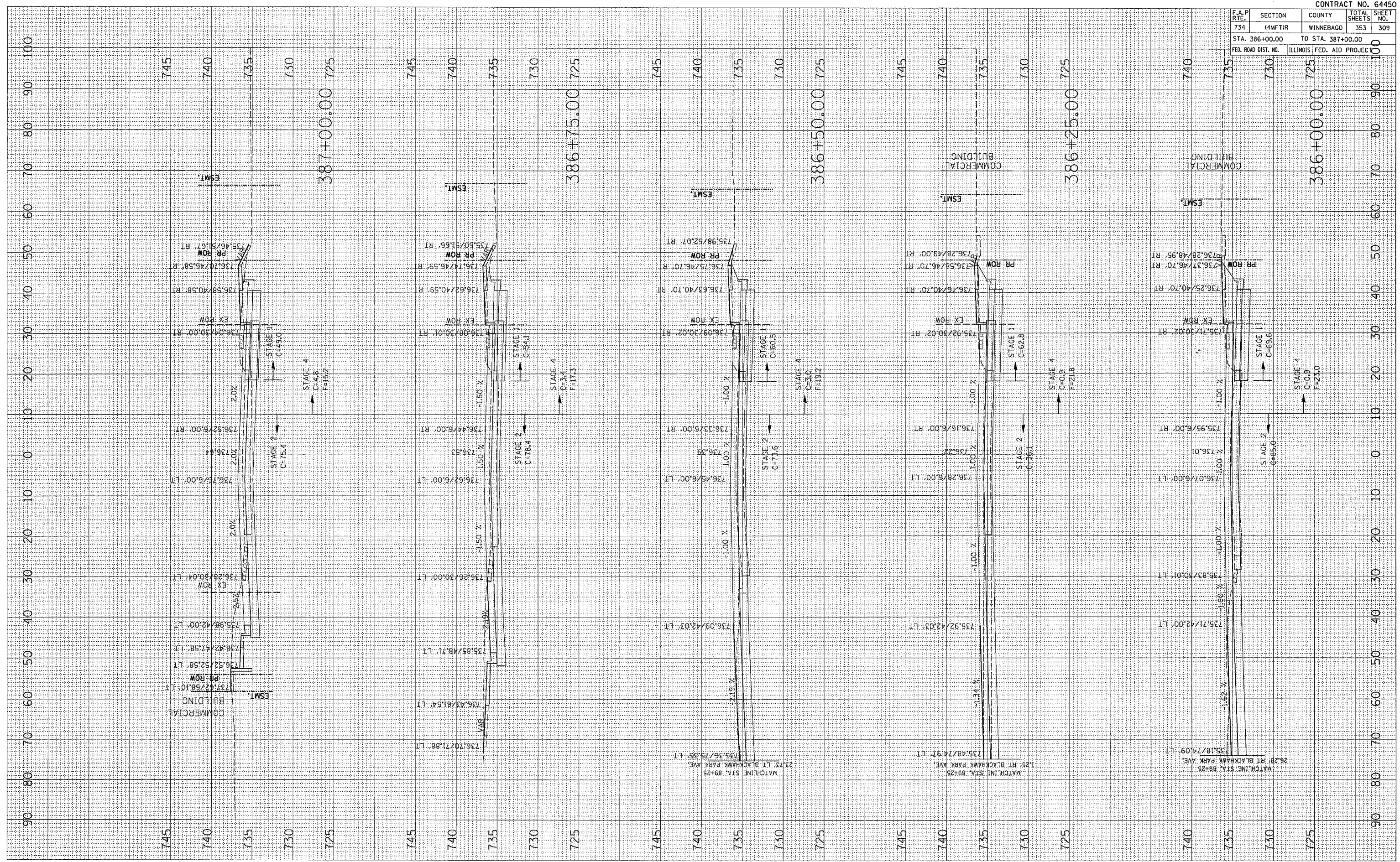
FINAL SURVEY	DATE
NOTED	BY
TEMPLATE	
AREAS	
CHECKED	

ORIGINAL SURVEY	DATE
NOTED	BY
TEMPLATE	
AREAS	
CHECKED	

PLOT DATE = Fri Apr 27 09:31:01 2007
 FILE NAME = c:\p\projects\216890\116890.mxd
 PLOT SCALE = 1/8" = 100'
 USER NAME = gervin



F.A.P. RTE.	SECTION	COUNTY	TOTAL SHEETS	SHEET NO.
734	(4MFT)R	WINNEBAGO	353	309
STA. 386+00.00 TO STA. 387+00.00			ILLINOIS FED. AID PROJEC	
FED. ROAD DIST. NO.			ILLINOIS FED. AID PROJEC	



BY	DATE

BY	DATE

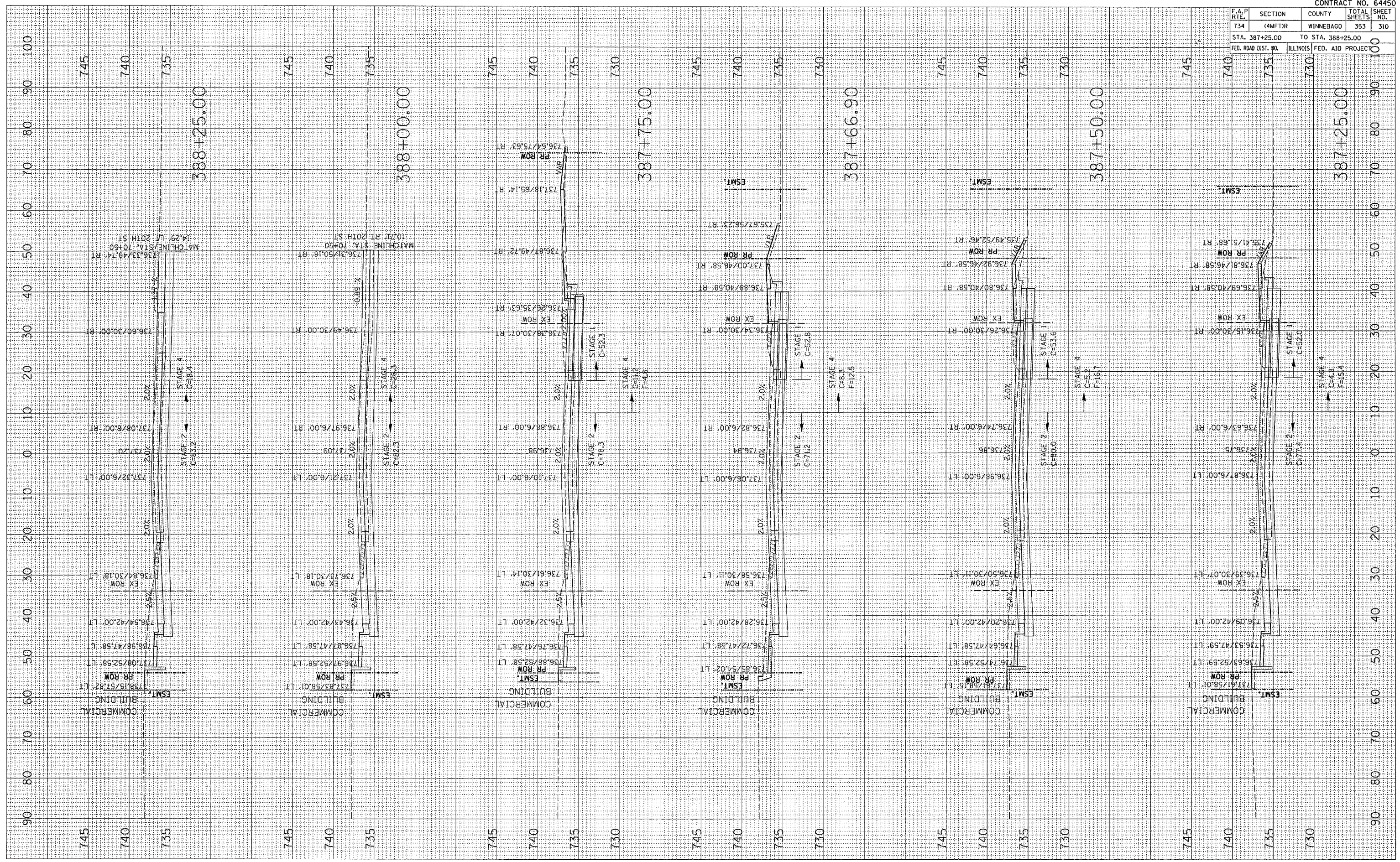
PLOT DATE = Fri Apr 27 09:19:00 2007
 FILE NAME = s:\projects\216098\116898.dwg
 PLOT SCALE = 1/8" = 1' IN.
 USER NAME = gromp

F.A.P. RTE.	SECTION	COUNTY	TOTAL SHEETS	SHEET NO.
734	(4MFT)R	WINNEBAGO	353	310
STA. 387+25.00		TO STA. 388+25.00		100
FED. ROAD DIST. NO.		ILLINOIS	FED. AID PROJEC	


FINAL SURVEY	BY	DATE
REVISIONS		
PLOTTED		
TEMPLATE		
AREAS		
CHECKED		

ORIGINAL SURVEY	BY	DATE
REVISIONS		
PLOTTED		
TEMPLATE		
AREAS		
CHECKED		

PLOT DATE = Fri Apr 27 09:59:02 2007
 FILE NAME = c:\projects\64450\64450.dwg
 PLOT SCALE = 1/8" = 1' IN.
 USER NAME = grantgm



F.A.P. RTE.	SECTION	COUNTY	TOTAL SHEETS	SHEET NO.
734	(4MFT)R	WINNEBAGO	353	311
STA. 388+50.00		TO STA. 389+39.92		100
FED. ROAD DIST. NO.		ILLINOIS	FED. AID PROJEC	



DATE	BY

FINAL SURVEY
 PROTECTED TEMPLATE AREAS CHECKED
 NOTE BOOK NO.

DATE	BY

ORIGINAL SURVEY
 PROTECTED TEMPLATE AREAS CHECKED
 NOTE BOOK NO.

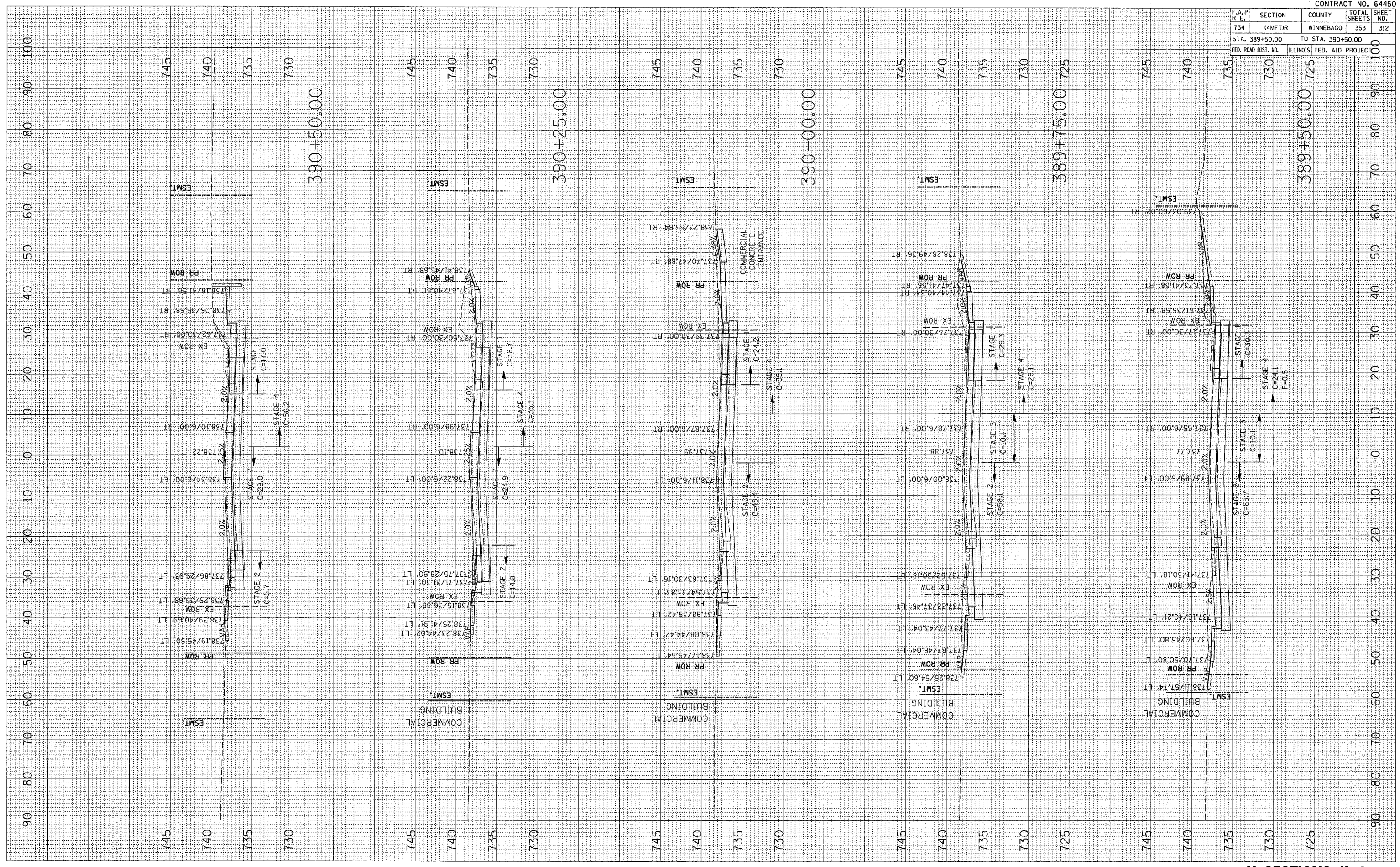
PLOT DATE = Fri Apr 27 05:19:03 2007
 FILE NAME = c:\projects\216889\016890.dwg
 PLOT SCALE = 1/8" = 10.0000'
 USER NAME = gcrayton

F.A.P. RTE.	SECTION	COUNTY	TOTAL SHEETS	SHEET NO.
734	(4MFT)R	WINNEBAGO	353	312
STA. 389+50.00 TO STA. 390+50.00				
FED. ROAD DIST. NO.		ILLINOIS	FED. AID PROJEC	

FINAL SURVEY	BY	DATE
SURVEYED		
NOTE BOOK		
AREAS CHECKED		

ORIGINAL SURVEY	BY	DATE
SURVEYED		
NOTE BOOK		
AREAS CHECKED		

PLOT DATE = Fri Apr 27 09:56:04 2007
 FILE NAME = s:\projects\2006\64450\64450.dwg
 PLOT SCALE = 10.0000 / IN.
 USER NAME = gramph

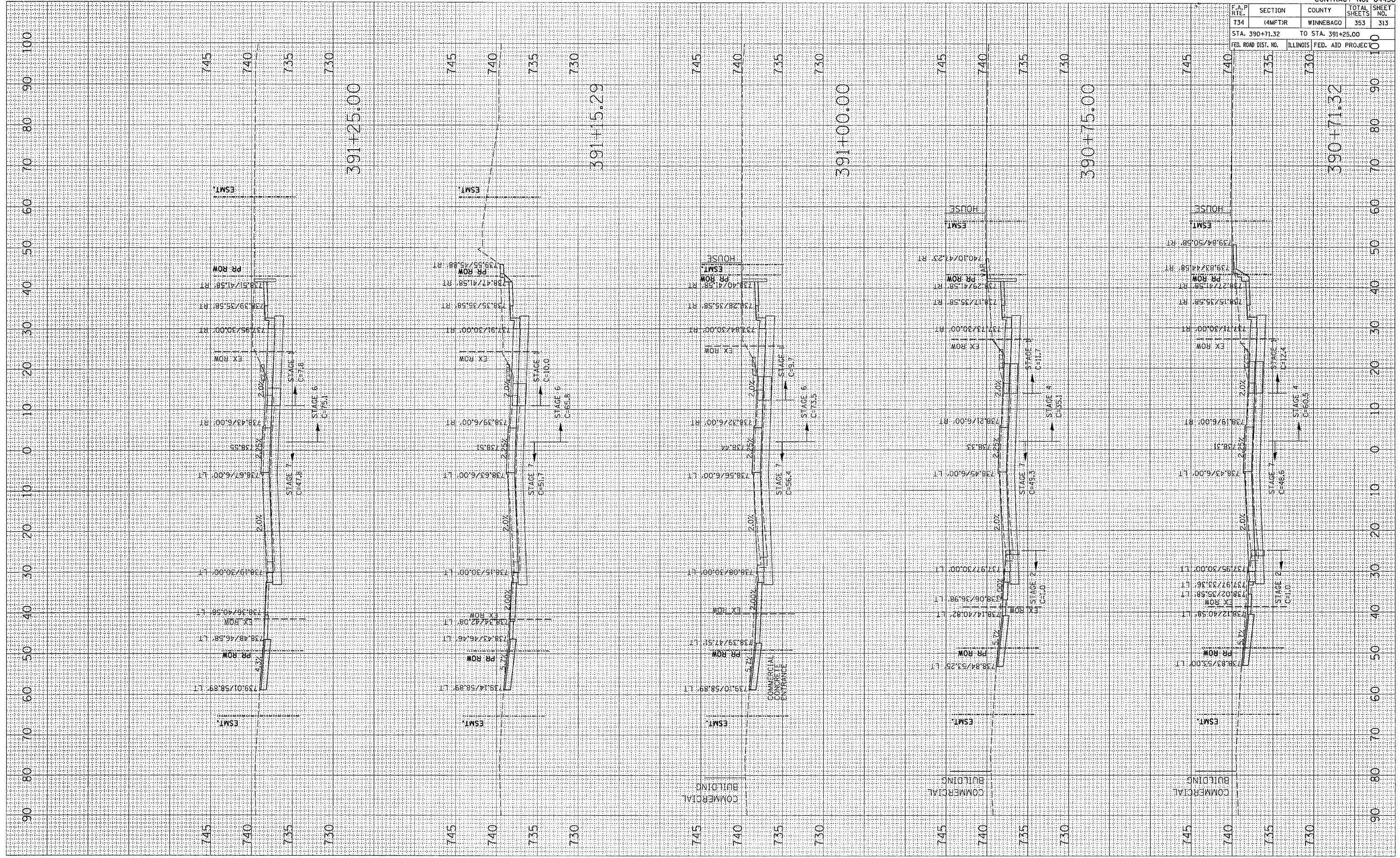


F.A.P. RTE.	SECTION	COUNTY	TOTAL SHEETS	SHEET NO.
734	(4MFT)R	WINNEBAGO	353	313
STA. 390+71.32		TO STA. 391+25.00		
FED. ROAD DIST. NO.		ILLINOIS	FED. AID PROJEC	

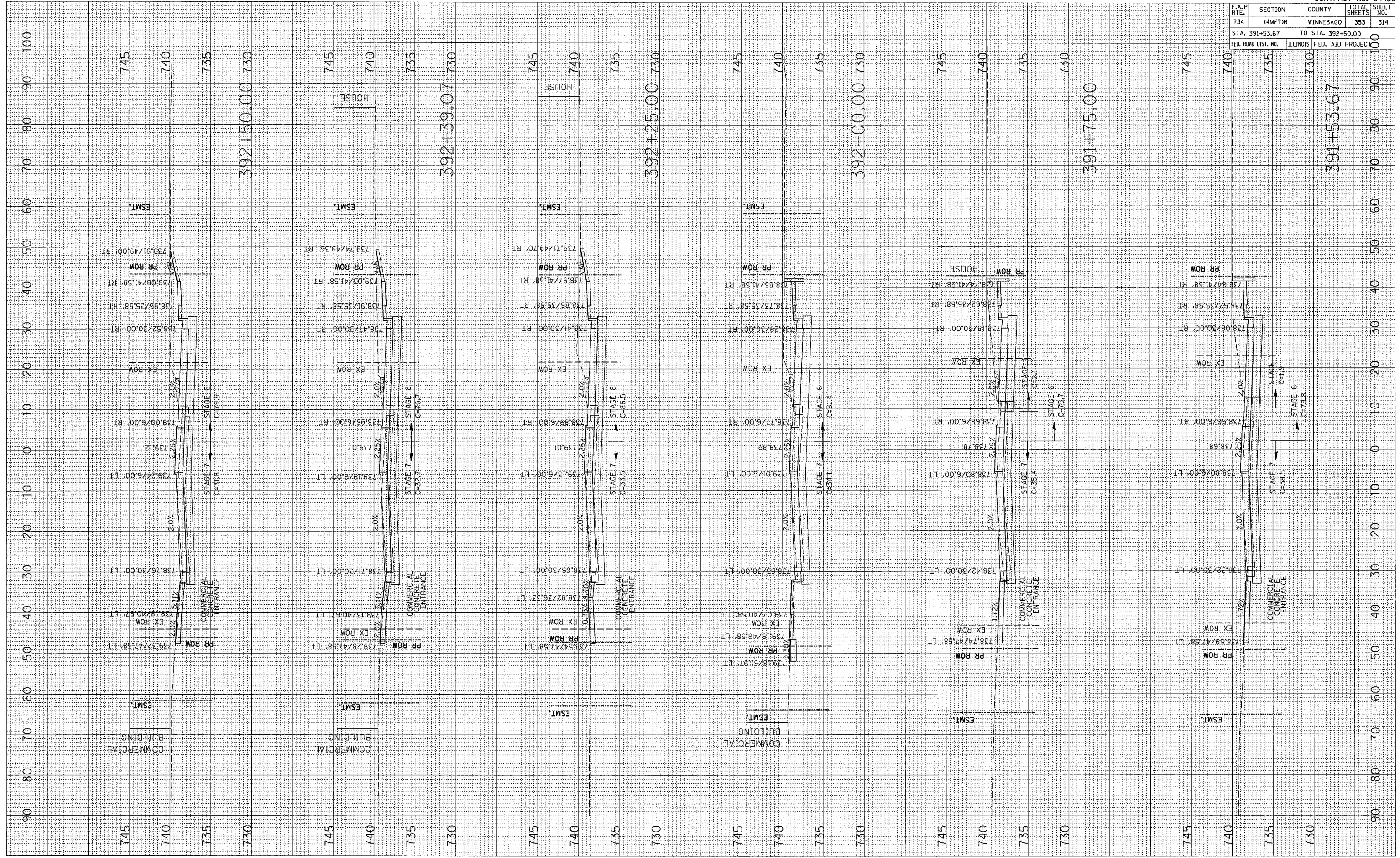
FINAL SURVEY	BY	DATE
REVISIONS		
NOTED		
PLOTTED		
TEMPLATE		
AREAS		
CHECKED		

ORIGINAL SURVEY	BY	DATE
REVISIONS		
NOTED		
PLOTTED		
TEMPLATE		
AREAS		
CHECKED		

PLOT DATE = Fri, Apr 27 09:11:46 2007
 FILE NAME = c:\p\clients\2616698\d16698.mxd
 PLOT SCALE = 10.0000 / IN.
 USER NAME = grangm



F.A.P. RTE.	SECTION	COUNTY	TOTAL SHEETS	SHEET NO.
734	(4MFT)R	WINNEBAGO	353	314
STA. 391+53.67		TO STA. 392+50.00		
FED. ROAD DIST. NO.	ILLINOIS	FED. AID PROJEC		



FINAL SURVEY PLOTTED BY DATE
 NOTE BOOK NO.
 AREAS CHECKED


ORIGINAL SURVEY PLOTTED BY DATE
 NOTE BOOK NO.
 AREAS CHECKED

PLOT DATE = Fri Apr 27 09:59:05 2007
 FILE NAME = s:\projects\216690.dwg
 PLOT SCALE = 1/8" = 1' IN.
 USER NAME = gromps

ORIGINAL SURVEY PLOTTED
 SURVEY PLOTTED
 DATE
 BY
 SURVEYED BY
 PLOTTED BY
 DATE
 BY
 NO.


PLOT DATE = Fri Apr 27 09:15:06 2007
 FILE NAME = C:\Users\gms\Documents\666666.dwg
 PLOT SCALE = 10.0000 / 1" = 100.0000'
 USER NAME = gms

CONTRACT NO. 64450				
F.A.P. RTE.	SECTION	COUNTY	TOTAL SHEETS	SHEET NO.
734	(4MFT)R	WINNEBAGO	353	315
STA. 392+75.00 TO STA. 393+53.82				
ILLINOIS		FED. AID PROJECT		



X-SECTIONS IL 251

F.A.P. RTE.	SECTION	COUNTY	TOTAL SHEETS	SHEET NO.
734	(4MFT)R	WINNEBAGO	353	316
STA. 393+75.00		TO STA. 395+00.00		
FED. ROAD DIST. NO.	ILLINOIS	FED. AID PROJEC.		



FINAL SURVEY

DATE	BY

NOTED
 PLOTTED
 TEMPLATE
 AREAS
 CHECKED

ORIGINAL SURVEY

DATE	BY

NOTED
 PLOTTED
 TEMPLATE
 AREAS
 CHECKED

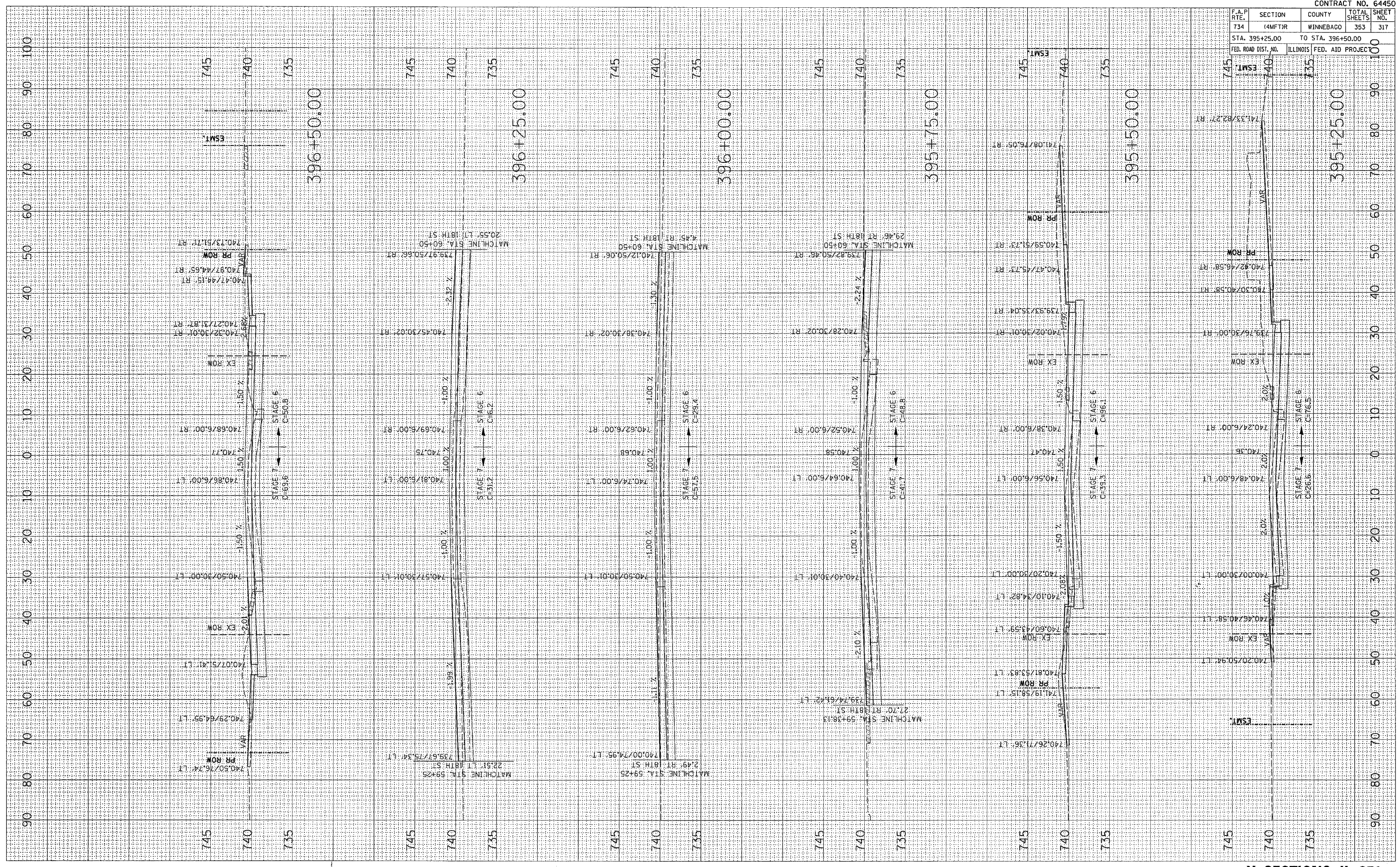
PLOT DATE = Fri Apr 27 09:59:07 2007
 FILE NAME = c:\p\projects\2006\669\dl669\m\dl669.dwg
 PLOT SCALE = 10.0000 / IN.
 USER NAME = grantgm

F.A.P. RTE.	SECTION	COUNTY	TOTAL SHEETS	SHEET NO.
734	(4MFT)R	WINNEBAGO	353	317
STA. 395+25.00		TO STA. 396+50.00		
FED. ROAD DIST. NO.	ILLINOIS	FED. AID PROJEC		

DATE	BY

DATE	BY

PLOT DATE = Fri Apr 27 09:14:30 2007
 FILE NAME = c:\projects\226698\dl6698.mxd
 PLOT SCALE = 1/8" = 1' IN.
 USER NAME = graham




F.A.P. RTE.	SECTION	COUNTY	TOTAL SHEETS	SHEET NO.
734	(4MFT)R	WINNEBAGO	353	318
STA. 396+75.00		TO STA. 398+00.00		
FED. ROAD DIST. NO.		ILLINOIS	FED. AID PROJECT	

BY _____ DATE _____
 SURVEYED _____
 PLOTTED _____
 NOTE BOOK _____
 AREA CHECKED _____

BY _____ DATE _____
 ORIGINAL SURVEYED _____
 PLOTTED _____
 NOTE BOOK _____
 AREA CHECKED _____

PLOT DATE = Fri Apr 27 09:15:08 2007
 FILE NAME = c:\p\216598\646899\dwg\110710.dwg
 PLOT SCALE = 1/8"=1'-0"
 USER NAME = grantgm




DATE: _____ BY: _____
 SURVEYED: _____
 PLOTTED: _____
 NOTE BOOK: _____
 AREAS CHECKED: _____
 NO. _____

DATE: _____ BY: _____
 SURVEYED: _____
 PLOTTED: _____
 NOTE BOOK: _____
 AREAS CHECKED: _____
 NO. _____

PLOT DATE = Fri Apr 27 09:53:09 2007
 FILE NAME = \\20250596\vid9090\m...
 PLOT SCALE = 10.0000 / 1" = 100.0000
 USER NAME = g...
 USER NAME = g...

F.A.P. RTE.	SECTION	COUNTY	TOTAL SHEETS	SHEET NO.
734	(4MFT)R	WINNEBAGO	353	319
STA. 398+25.00		TO STA. 399+25.00		
FED. ROAD DIST. NO.		ILLINOIS FED. AID PROJECT		



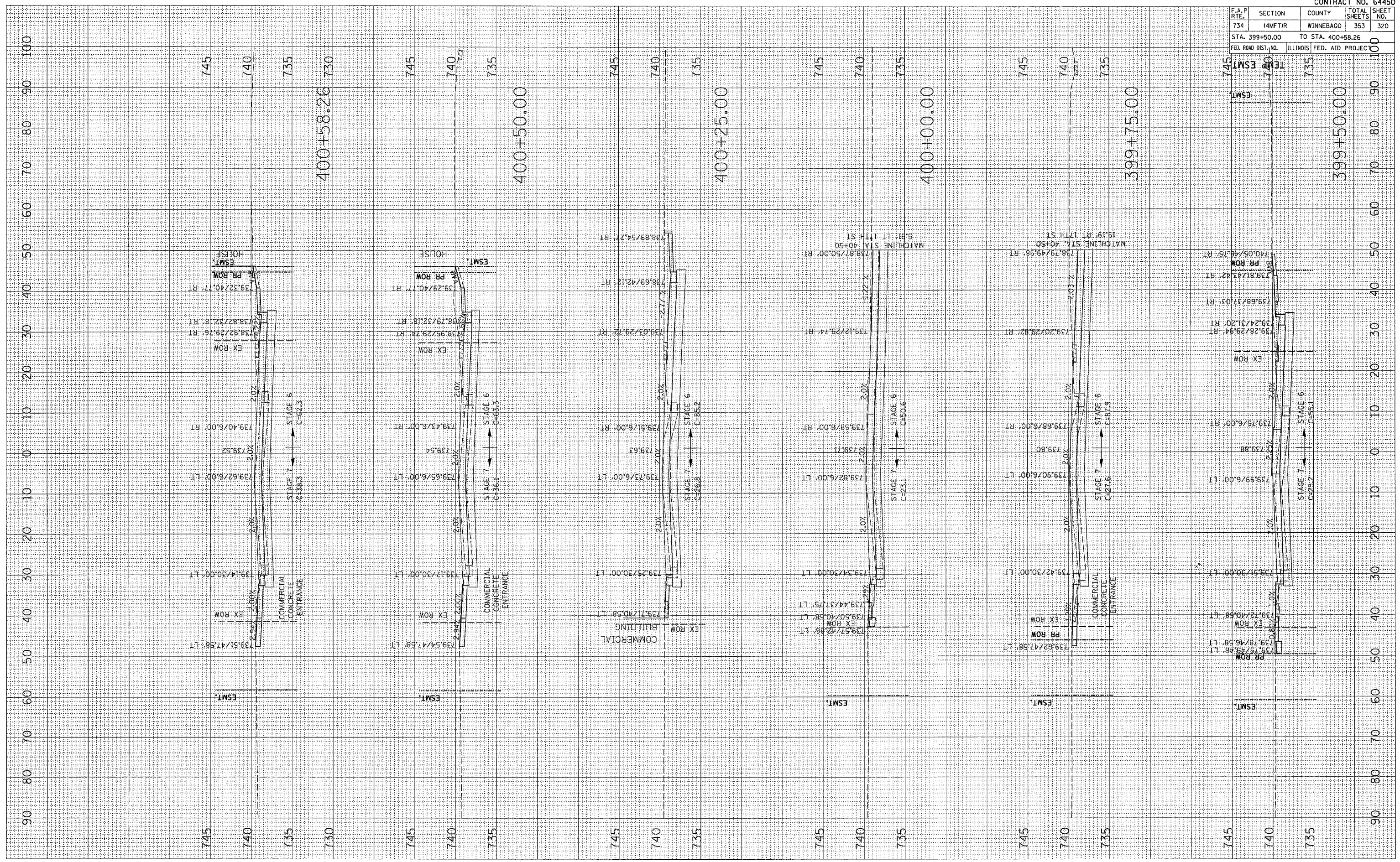
X-SECTIONS IL 251

F.A.P. RTE.	SECTION	COUNTY	TOTAL SHEETS	SHEET NO.
734	(4MFT)R	WINNEBAGO	353	320
STA. 399+50.00		TO STA. 400+58.26		100
FED. ROAD DIST. NO.		ILLINOIS	FED. AID PROJEC	

FINAL SURVEY	BY	DATE
NOTED		
PLOTTED		
TEMPERATURE		
AREAS		
AREAS CHECKED		

ORIGINAL SURVEY	BY	DATE
NOTED		
PLOTTED		
TEMPERATURE		
AREAS		
AREAS CHECKED		

PLOT DATE = Fri Apr 27 09:19:18 2007
 FILE NAME = c:\pcc\jones\216890\16698\16698.dwg
 PLOT SCALE = 10.0000' / IN.
 USER NAME = granton

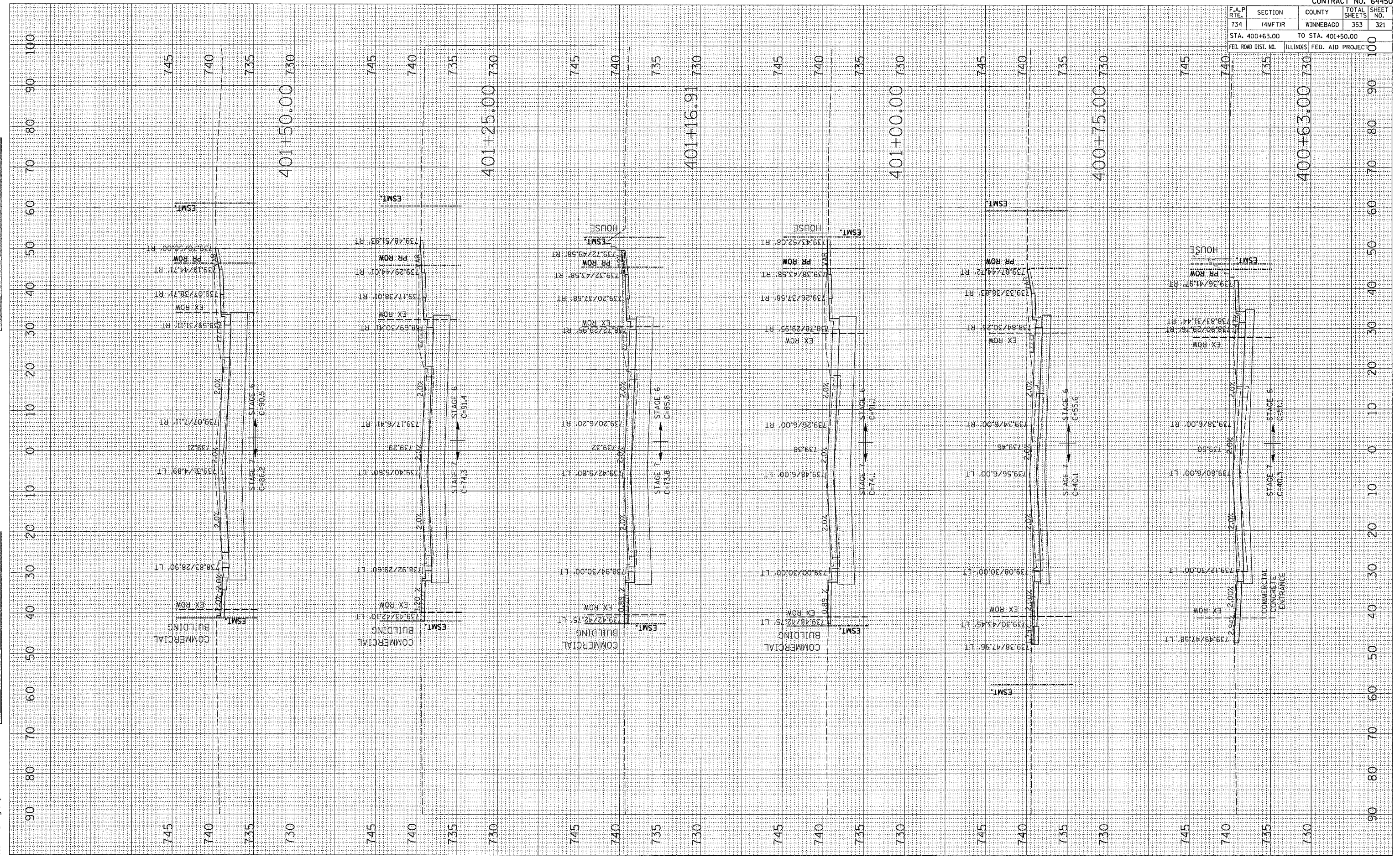


F.A.P. RTE.	SECTION	COUNTY	TOTAL SHEETS	SHEET NO.
734	(4MFT)R	WINNEBAGO	353	321
STA. 400+63.00		TO STA. 401+50.00		
FED. ROAD DIST. NO.		ILLINOIS FED. AID PROJECT		

DATE	BY

DATE	BY

PLOT DATE = Fri Apr 27 09:45:18 2007
 FILE NAME = I:\64450\64450\64450.dwg
 PLOT SCALE = 10.0000" = 1" IN.
 USER NAME = grantgm

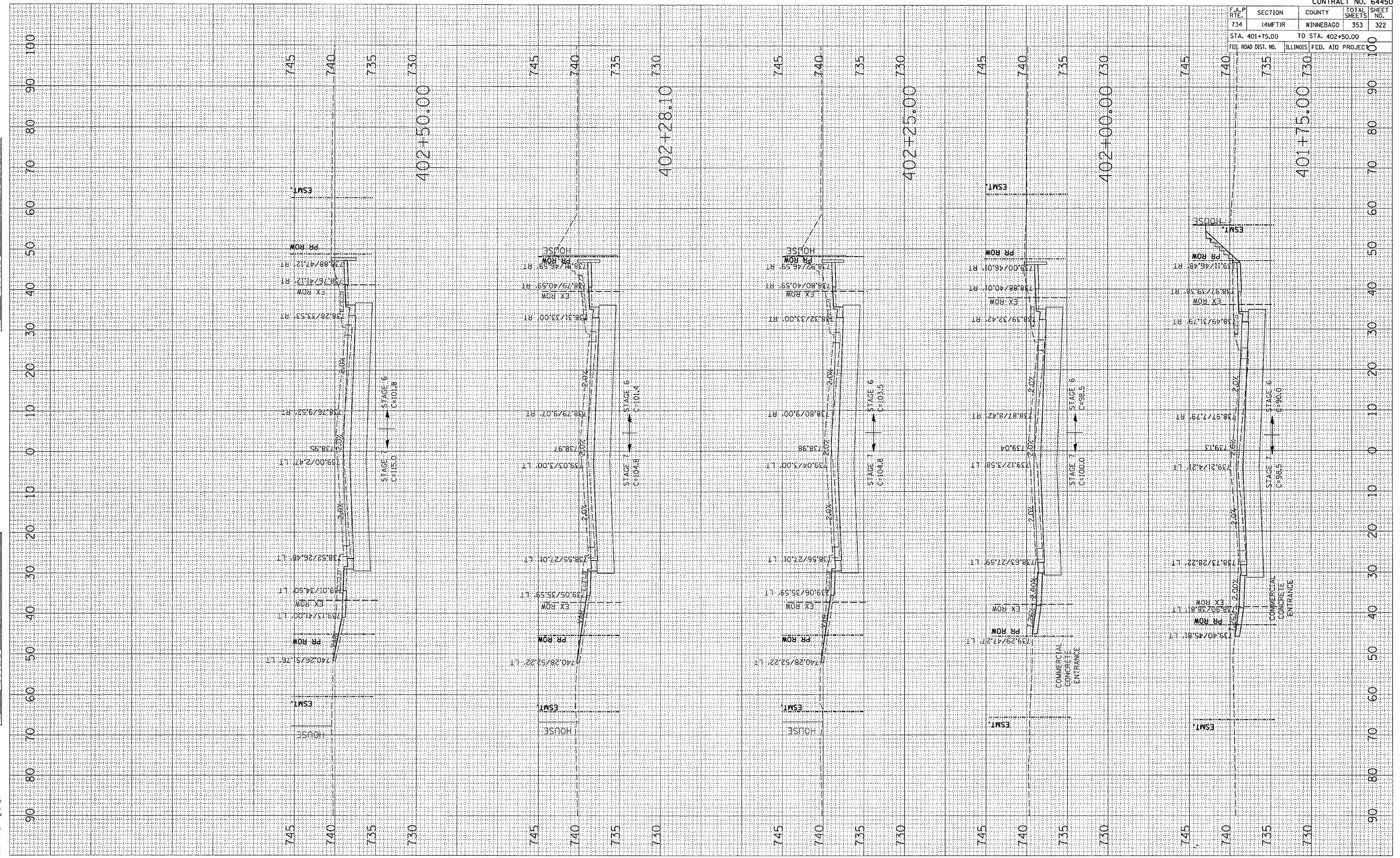


F.A.P. RTE.	SECTION	COUNTY	TOTAL SHEETS	SHEET NO.
734	(4MFT)R	WINNEBAGO	353	322
STA. 401+75.00 TO STA. 402+50.00			ILLINOIS FED. AID PROJECT	
FED. ROAD DIST. NO.			ILLINOIS FED. AID PROJECT	

BY	DATE

BY	DATE

PLOT DATE = Fri, Apr 27 09:04:11 2007
 FILE NAME = C:\26699\316699\316699.dwg
 PLOT SCALE = 1/8" = 1' IN.
 USER NAME = grompm



F.A.P. RTE.	SECTION	COUNTY	TOTAL SHEETS	SHEET NO.
734	(4MFT)R	WINNEBAGO	353	323
STA. 402+68.05 TO STA. 403+50.00				
ILLINOIS FED. AID PROJECT				

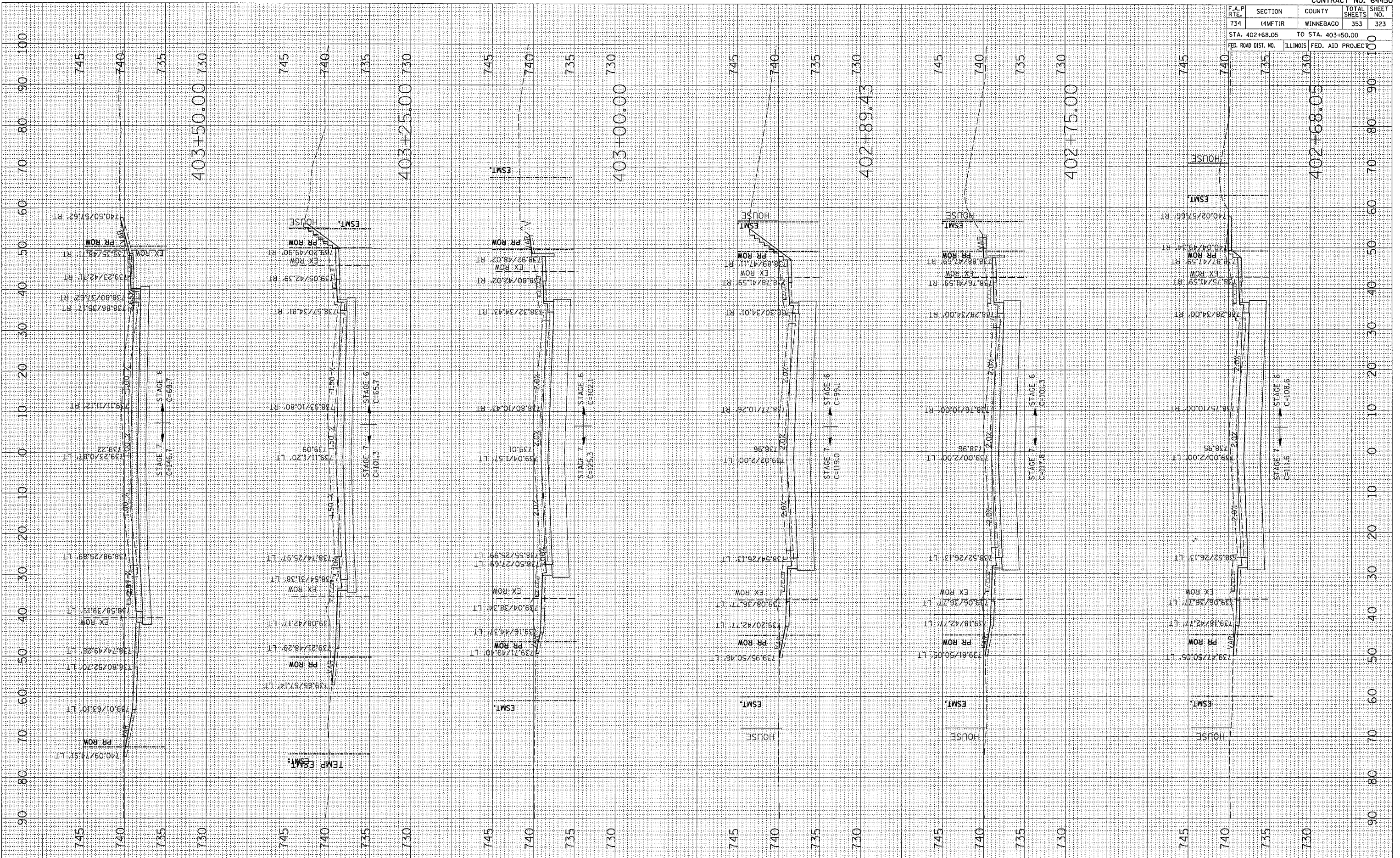
DATE	BY

SURVEYED
 PLOTTED
 NOTE BOOK
 AREAS CHECKED

DATE	BY

ORIGINAL SURVEY
 PLOTTED
 NOTE BOOK
 AREAS CHECKED

PLOT DATE = Fri Apr 27 09:45:12 2007
 FILE NAME = C:\Users\jgibson\Documents\p101112.dwg
 PLOT SCALE = 10.0000 7 / IN.
 USER NAME = jgibson

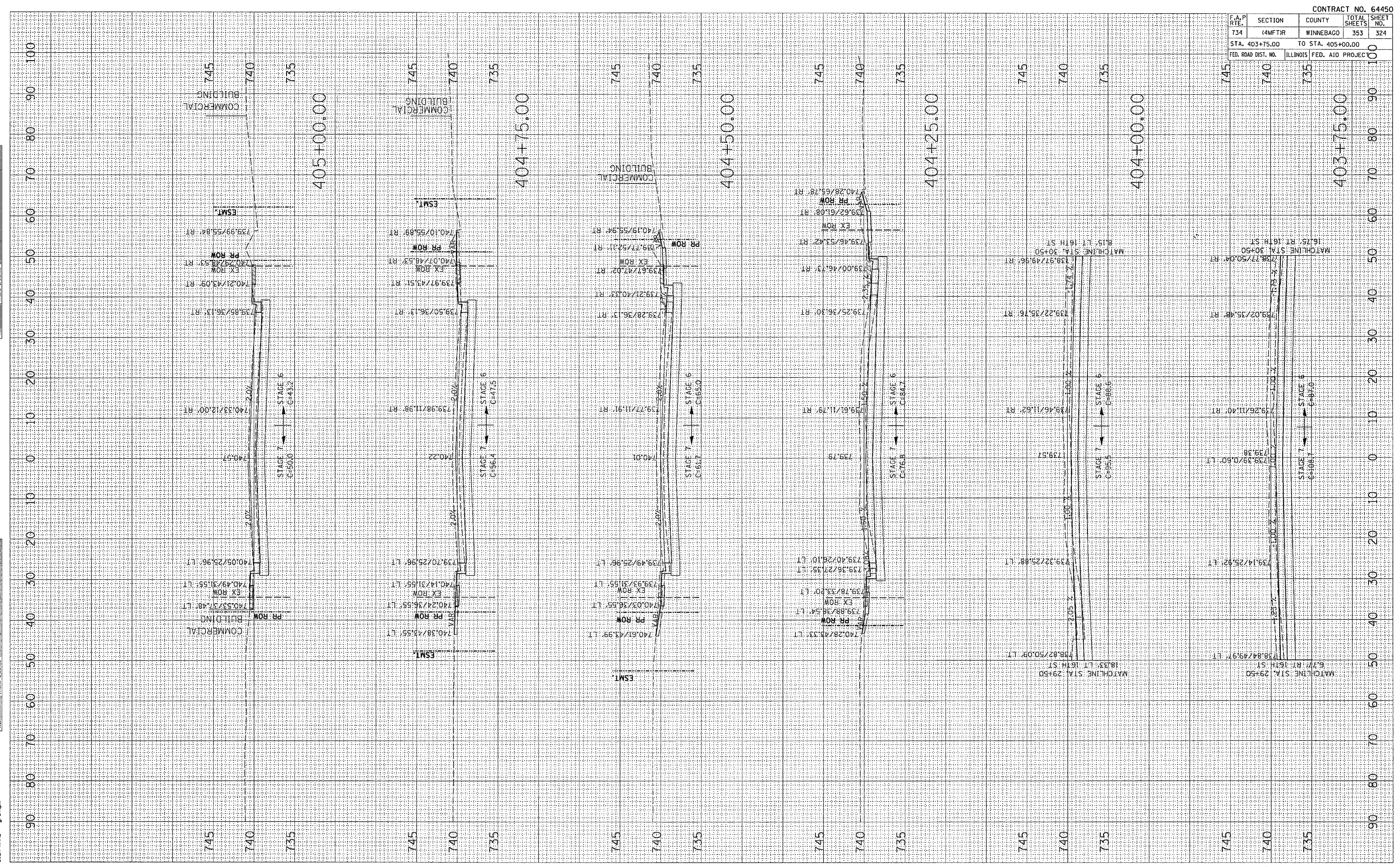


FINAL SURVEY SURVEY PLOTTED DATE BY SURVEYED PLOTTED DATE BY SURVEYED PLOTTED DATE BY

ORIGINAL SURVEY SURVEY PLOTTED DATE BY SURVEYED PLOTTED DATE BY SURVEYED PLOTTED DATE BY

PLOT DATE = Fri Apr 27 09:15:12 2007
 PLOT SCALE = 10.0000 / IN.
 USER NAME = gromm

CONTRACT NO. 64450				
F.A.P. RTE.	SECTION	COUNTY	TOTAL SHEETS	SHEET NO.
734	(4MFT)R	WINNEBAGO	353	324
STA. 403+75.00		TO STA. 405+00.00		
FED. ROAD DIST. NO.		ILLINOIS FED. AID PROJECT		




X-SECTIONS IL 251

F.A.P. RTE.	SECTION	COUNTY	TOTAL SHEETS	SHEET NO.
734	(4MFT)R	WINNEBAGO	353	325
STA. 405+25.00		TO STA. 406+44.93		
FED. ROAD DIST. NO.		ILLINOIS	FED. AID PROJECT	

FINAL SURVEY	DATE	BY
SAVED		
NOTE BOOK		
AREAS CHECKED		

ORIGINAL SURVEY	DATE	BY
SAVED		
NOTE BOOK		
AREAS CHECKED		

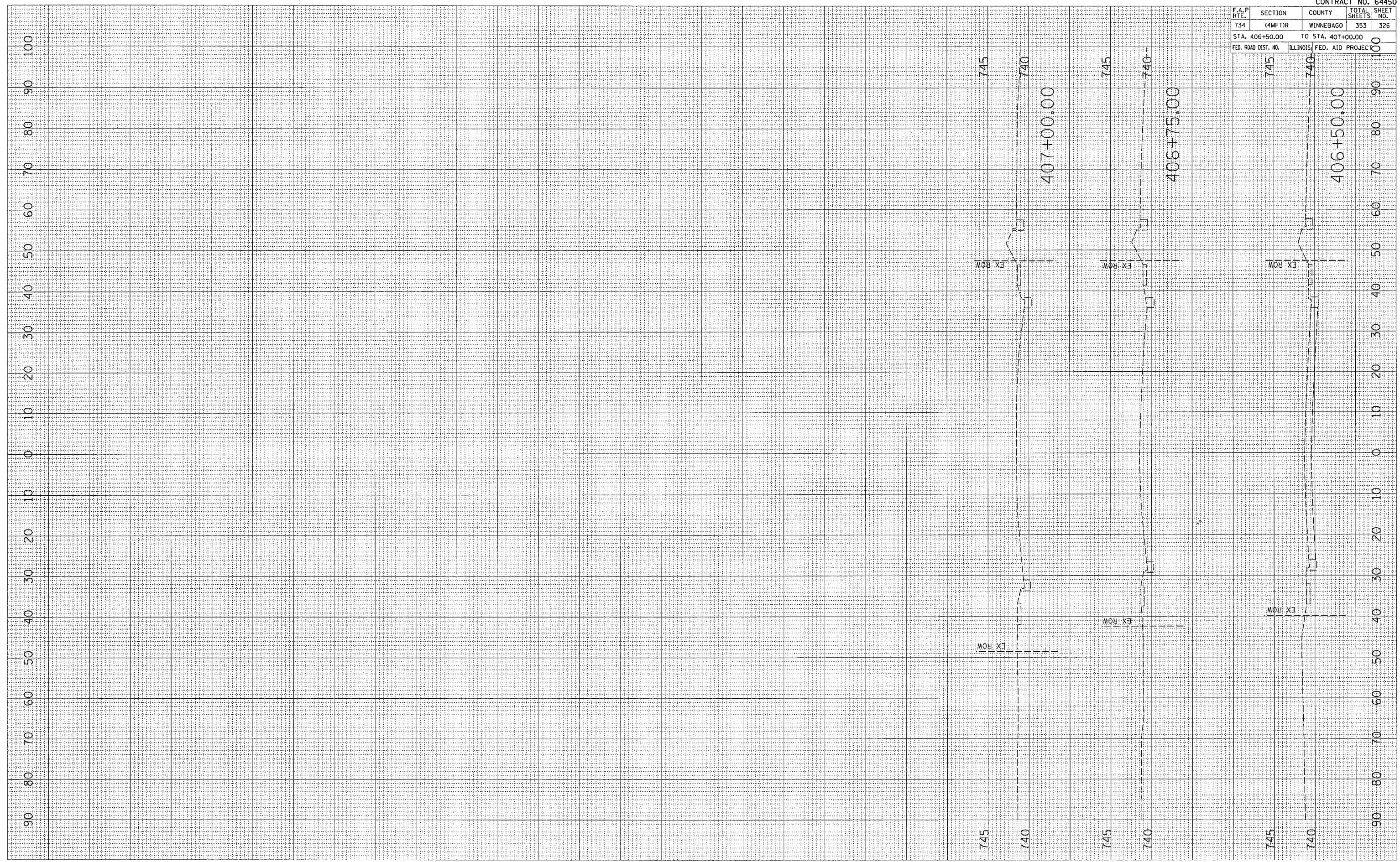
PLOT DATE = Fri Apr 27 09:51:13 2007
 FILE NAME = s:\projects\2016698\16698.mxd
 PLOT SCALE = 0.0000 / IN.
 USER NAME = grampm



PLOT DATE = Fri Apr 27 09:15:14 2007
 FILE NAME = c:\projects\216598\dl6578\dl6578.dwg
 PLOT SCALE = 10.0000 * 1/8" = 12.5000
 USER NAME = grompm

ORIGINAL SURVEY
 SURVEYED BY _____ DATE _____
 NOTE BOOK NO. _____
 TEMPLATE AREAS CHECKED

FINAL SURVEY
 SURVEYED BY _____ DATE _____
 NOTE BOOK NO. _____
 TEMPLATE AREAS CHECKED



F.A.P. RTE.	SECTION	COUNTY	TOTAL SHEETS	SHEET NO.
734	(4MFT)R	WINNEBAGO	353	326
STA. 406+50.00		TO STA. 407+00.00		100
FED. ROAD DIST. NO.		ILLINOIS	FED. AID PROJEC	

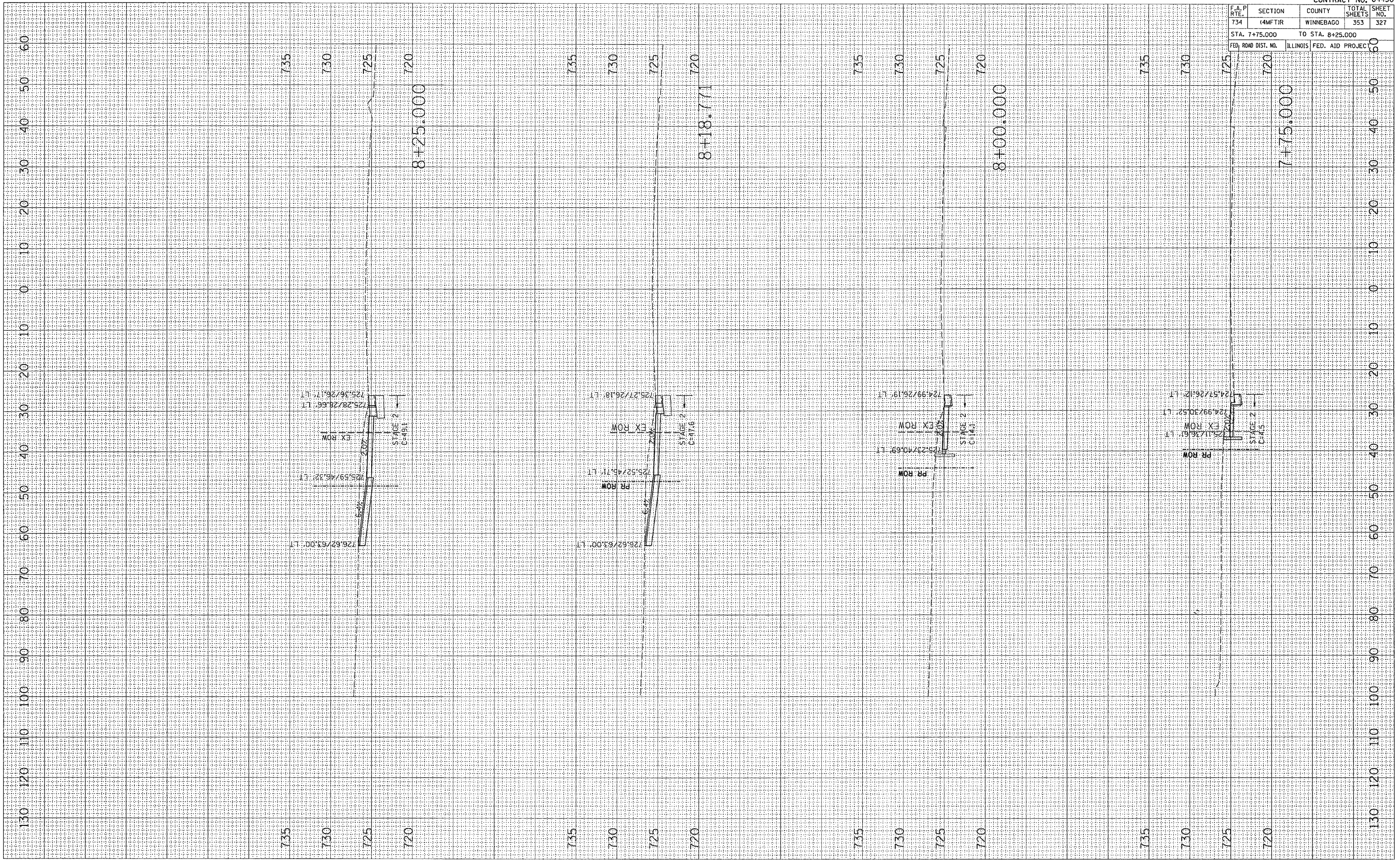
CONTRACT NO. 64450

F.A.P. RTE.	SECTION	COUNTY	TOTAL SHEETS	SHEET NO.
734	4MFT/R	WINNEBAGO	353	327
STA. 7+75.000		TO STA. 8+25.000		
FED. ROAD DIST. NO.	ILLINOIS	FED. AID PROJECT	60	

FINAL SURVEY	SURVEYED	DATE
NOTE BOOK	PLOTTED	
NO.	TEMPLATE	
	AREAS CHECKED	

ORIGINAL SURVEY	SURVEYED	DATE
NOTE BOOK	PLOTTED	
NO.	TEMPLATE	
	AREAS CHECKED	

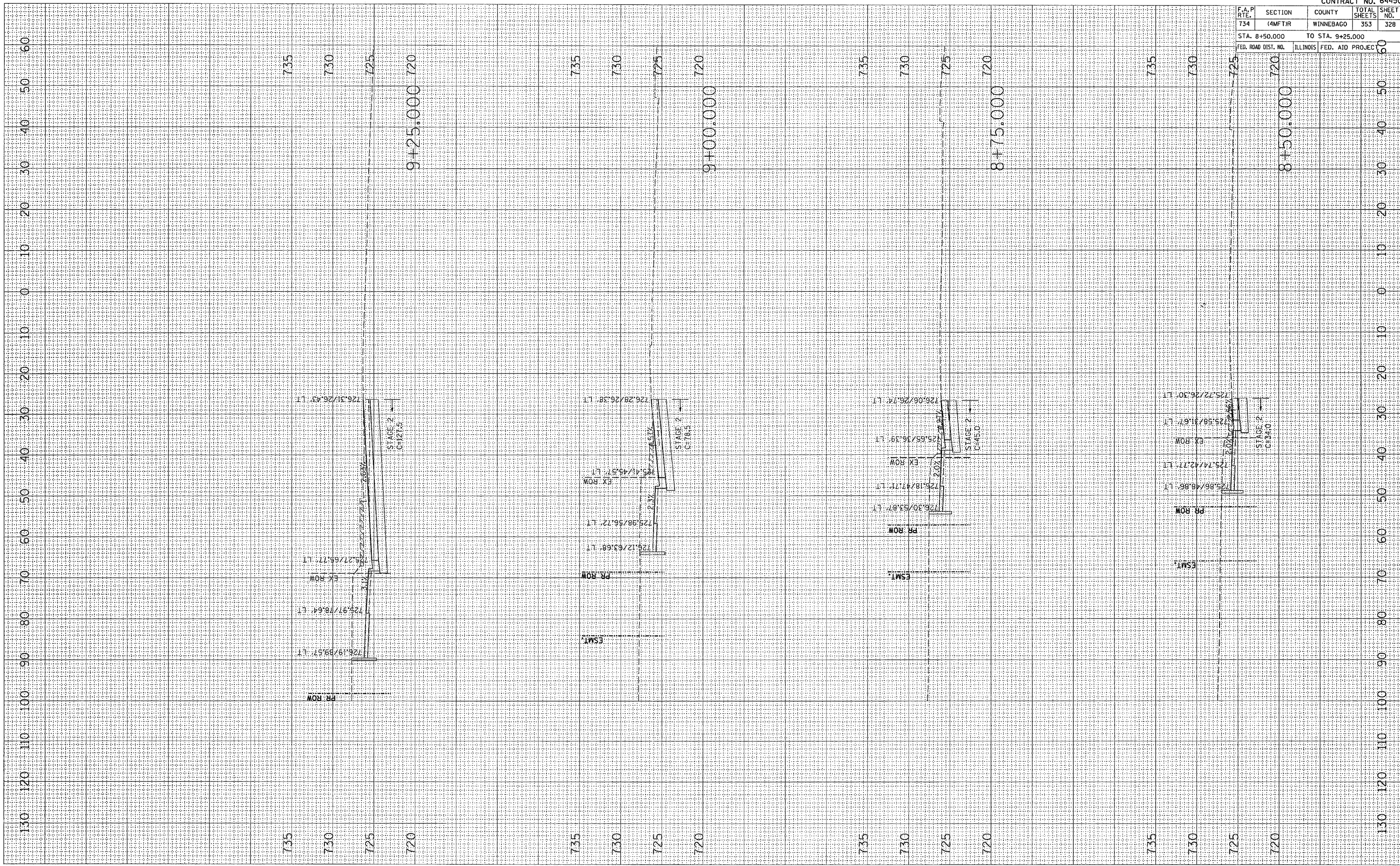
PLOT DATE = Fri Apr 27 09:54:47 2007
 FILE NAME = G:\projects\26166\80\disb\shend\p\mte\p1.mxd
 PLOT SCALE = 1" = 40'
 USER NAME = gshend



PLOT DATE = Fri, Apr 27 09:15:47 2007
 FILE NAME = c:\projects\2168180\2168180.dwg
 USER NAME = gprattgm

ORIGINAL SURVEY NO.	SURVEYED PLOTTED	BY	DATE
	NOTE BOOK AREAS CHECKED		

FINAL SURVEY NO.	SURVEYED PLOTTED	BY	DATE
	NOTE BOOK AREAS CHECKED		



CONTRACT NO. 64450				
F.A.P. RTE.	SECTION	COUNTY	TOTAL SHEETS	SHEET NO.
734	(4MFT)R	WINNEBAGO	353	328
STA. 8+50.000		TO STA. 9+25.000		
FED. ROAD DIST. NO.	ILLINOIS	FED. AID PROJEC	60	

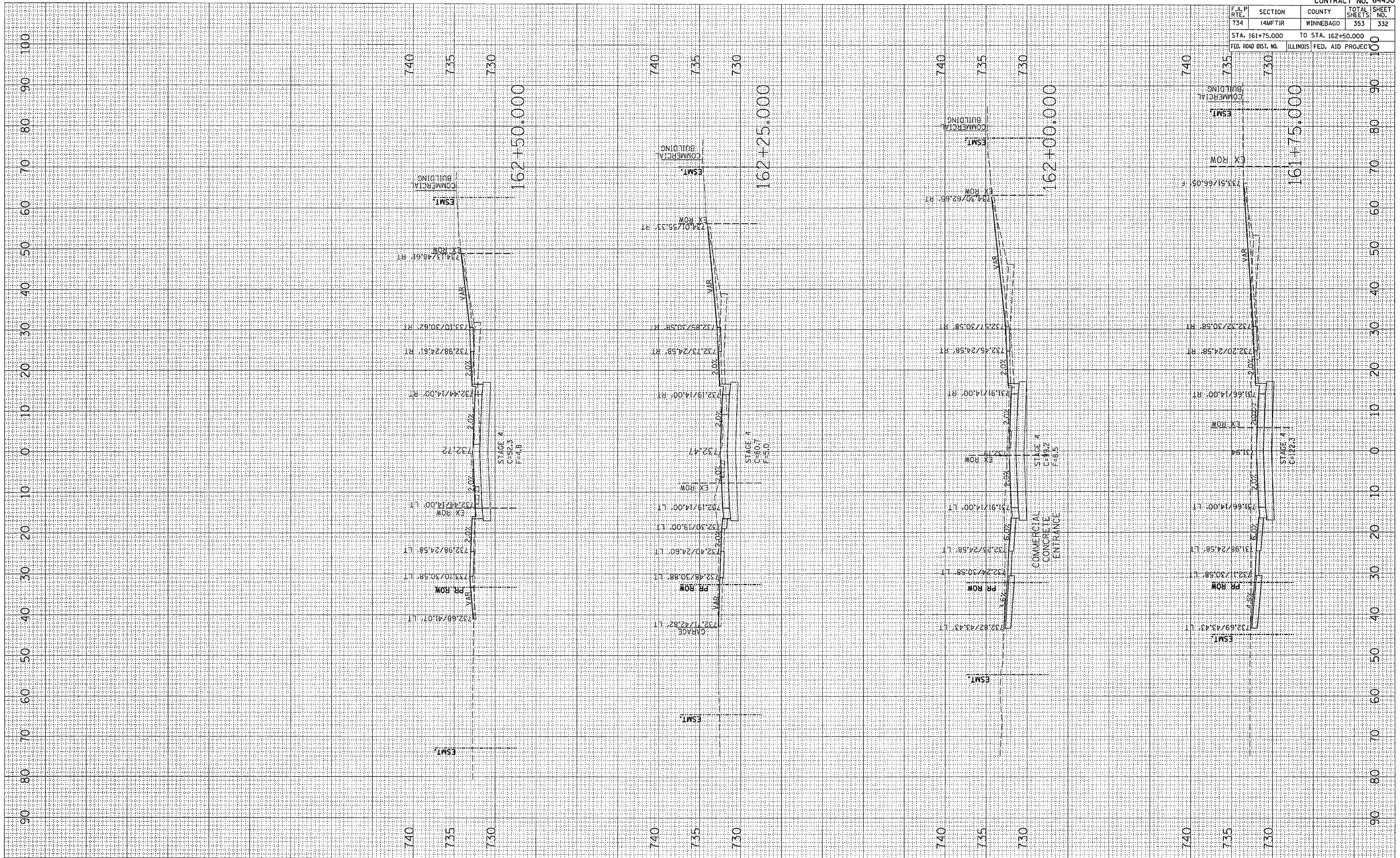
HARRISON AVE

F.A.P. RTE.	SECTION	COUNTY	TOTAL SHEETS	SHEET NO.
734	(4MFT)R	WINNEBAGO	353	332
STA. 161+75.000 TO STA. 162+50.000				
FED. ROAD DIST. NO.			ILLINOIS	FED. AID PROJEC

FINAL SURVEY NO.	SURVEYED	PLOTTED	DATE

ORIGINAL SURVEY NO.	SURVEYED	PLOTTED	DATE

PLOT DATE = Fri Apr 27 09:15:59 2007
 FILE NAME = c:\projects\2216590\161750.dwg
 USER NAME = gromy




F.A.P. RTE.	SECTION	COUNTY	TOTAL SHEETS	SHEET NO.
734	(4MFT)R	WINNEBAGO	353	333
STA. 162+75.000		TO STA. 163+75.000		
FED. ROAD DIST. NO.		ILLINOIS	FED. AID PROJECT	

FINAL SURVEY	DATE
SURVEYED	BY
PLOTTED	
NOTE BOOK	
AREAS CHECKED	

ORIGINAL SURVEY	DATE
SURVEYED	BY
PLOTTED	
NOTE BOOK	
AREAS CHECKED	

PLOT DATE = Fri, Oct 27 09:15:51 2007
 FILE NAME = s:\p\64450\16275-16375\16275-16375.dwg
 PLOT SCALE = 1/8"=1'-0"
 USER NAME = ggrant

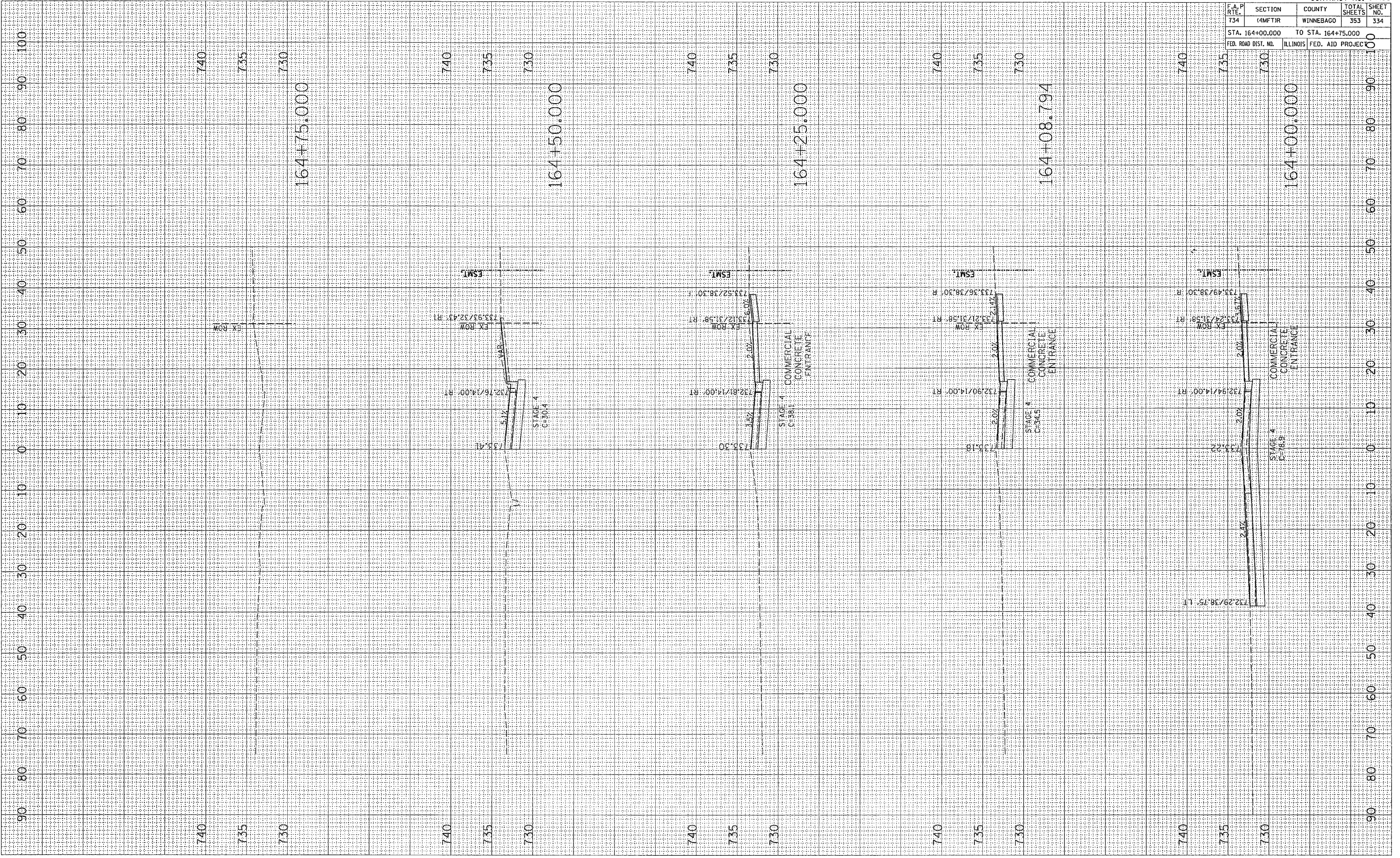


PLOT DATE = Fri, Apr 27 09:15:51 2007
 FILE NAME = s:\projects\64450\164+00.000.dwg
 PLOT SCALE = 10.0000' / 1" IN.
 USER NAME = ggrant

ORIGINAL SURVEYED BY DATE
 SURVEYED PLOTTED BY DATE
 NOTE BOOK NO. AREAS CHECKED

FINAL SURVEYED BY DATE
 SURVEYED PLOTTED BY DATE
 NOTE BOOK NO. AREAS CHECKED

CONTRACT NO. 64450			
F.A.P. RTE. 734	SECTION (4MFT)R	COUNTY WINNEBAGO	TOTAL SHEETS 353
STA. 164+00.000		TO STA. 164+75.000	
FED. ROAD DIST. NO. ILLINOIS	FED. AID PROJECT		




PEOPLES23RD AVE

F.A. P. RTE.	SECTION	COUNTY	TOTAL SHEETS	SHEET NO.
734	(4MFT)R	WINNEBAGO	353	336
STA. 110+50.000		TO STA. 111+25.000		100
FED. ROAD DIST. NO.		ILLINOIS	FED. AID PROJEC	

NO.	DATE	BY

NO.	DATE	BY

PLOT DATE = Fri Apr 27 09:15:52 2007
 FILE NAME = c:\projects\2216590\11059-90.dwg
 USER NAME = grantg

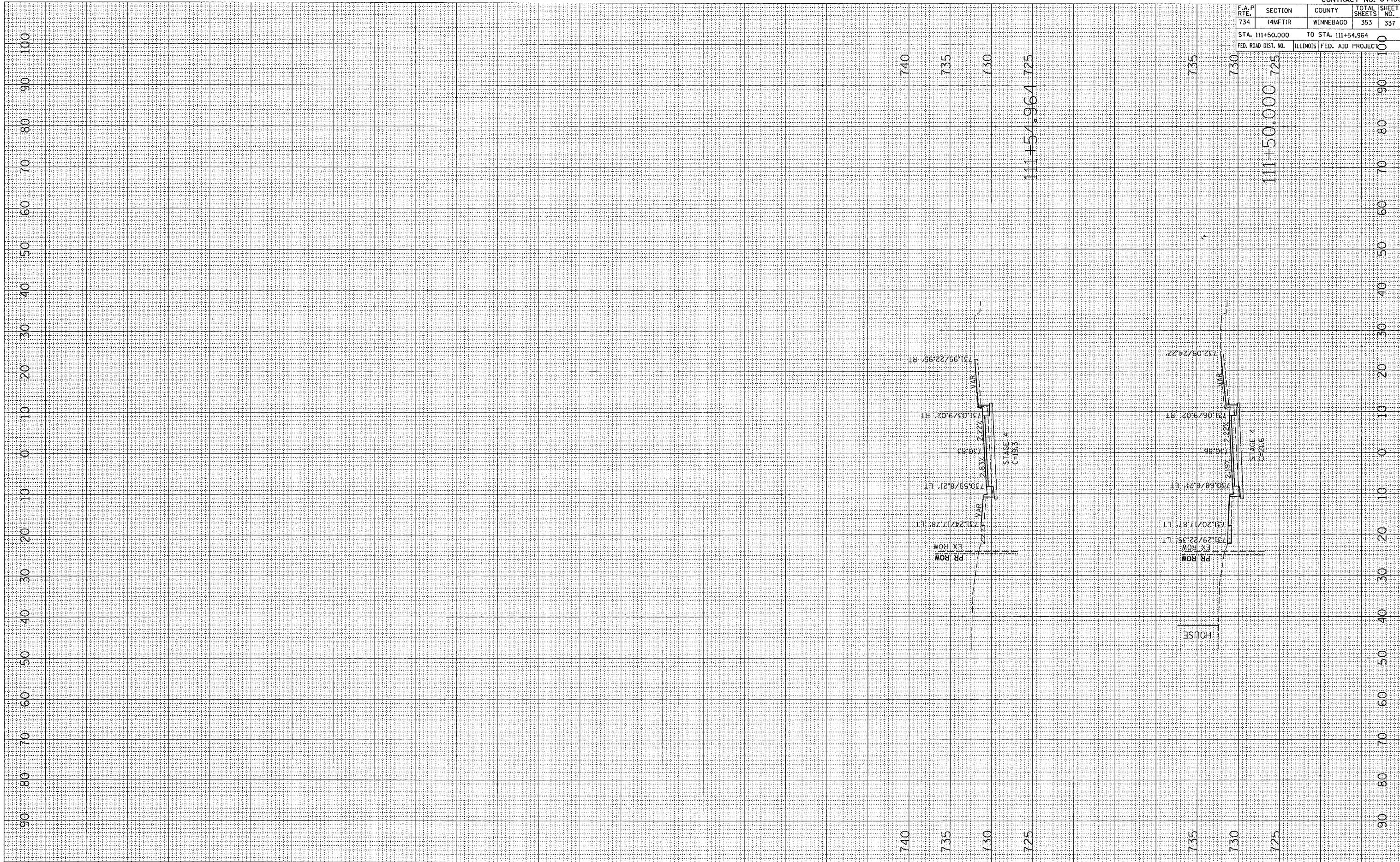


F.A. P. RTE.	SECTION	COUNTY	TOTAL SHEETS	SHEET NO.
734	(4MFT)R	WINNEBAGO	353	337
STA. 111+50.000		TO STA. 111+54.964		
FED. ROAD DIST. NO.		ILLINOIS	FED. AID PROJEC	

FINAL SURVEY NO.	SURVEY PLOTTED	DATE
NOTE BOOK NO.	TEMPLATE AREAS CHECKED	

ORIGINAL SURVEY NO.	SURVEY PLOTTED	DATE
NOTE BOOK NO.	TEMPLATE AREAS CHECKED	

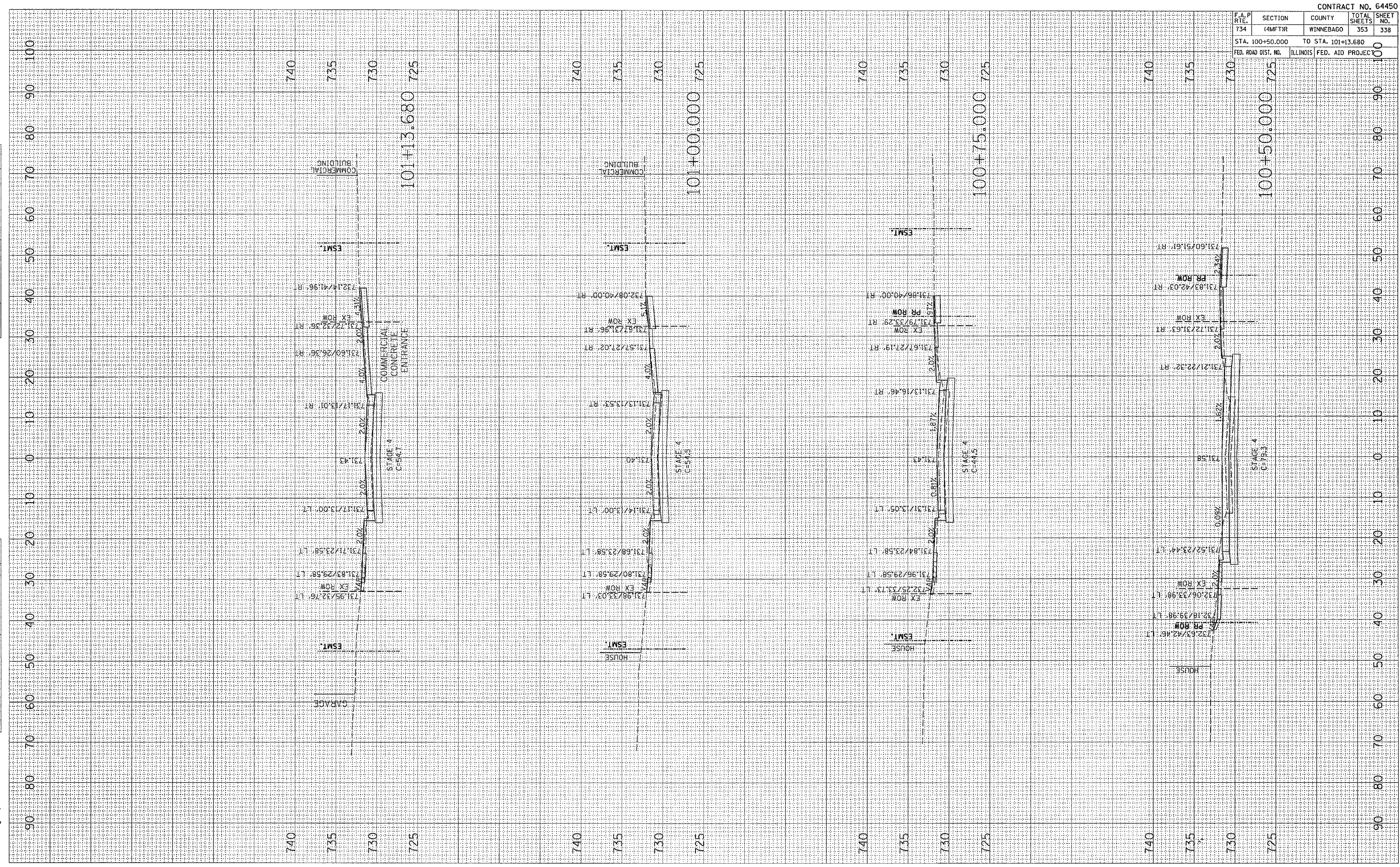
PLOT DATE = Fri Apr 27 09:55:53 2007
 FILE NAME = c:\projects\221650\221650\1115000.dwg
 USER NAME = granton



PLOT DATE = F:\p\27 05-15-63 2287
 FILE NAME = C:\p\27 05-15-63 2287\p\27 05-15-63 2287.dwg
 PLOT SCALE = 1/8" = 1' IN.
 USER NAME = granton

ORIGINAL SURVEYED BY DATE
 SURVEY PLOTTED BY DATE
 NOTE BOOK NO. AREAS CHECKED

FINAL SURVEYED BY DATE
 SURVEY PLOTTED BY DATE
 NOTE BOOK NO. AREAS CHECKED

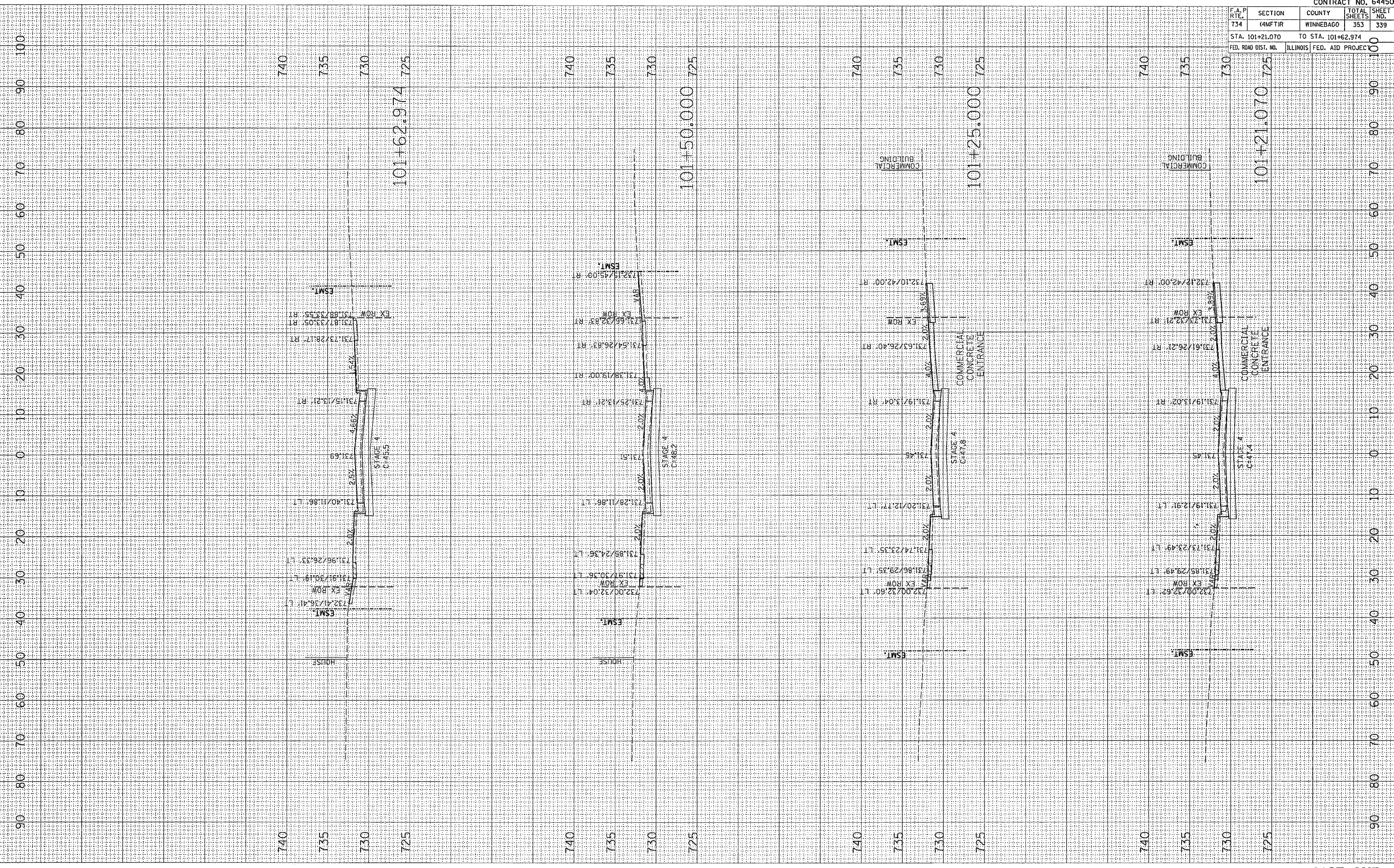


F.A.P. R/L		SECTION	COUNTY	TOTAL SHEETS	SHEET NO.
734		(4MFT)R	WINNEBAGO	353	338
STA. 100+50.000		TO STA. 101+13.680		100	
FED. ROAD DIST. NO.		ILLINOIS FED. AID PROJECT			

PLOT DATE = Fri, Apr 27 09:51:54 2007
 FILE NAME = c:\projects\216890\216890.dwg
 PLOT SCALE = 1/8" = 1' IN.
 USER NAME = graham

ORIGINAL SURVEY BY DATE
 SURVEYED SURVEY BY DATE
 NOTE BOOK NO. TEMPLATE AREAS CHECKED

FINAL SURVEY BY DATE
 SURVEYED SURVEY BY DATE
 NOTE BOOK NO. TEMPLATE AREAS CHECKED



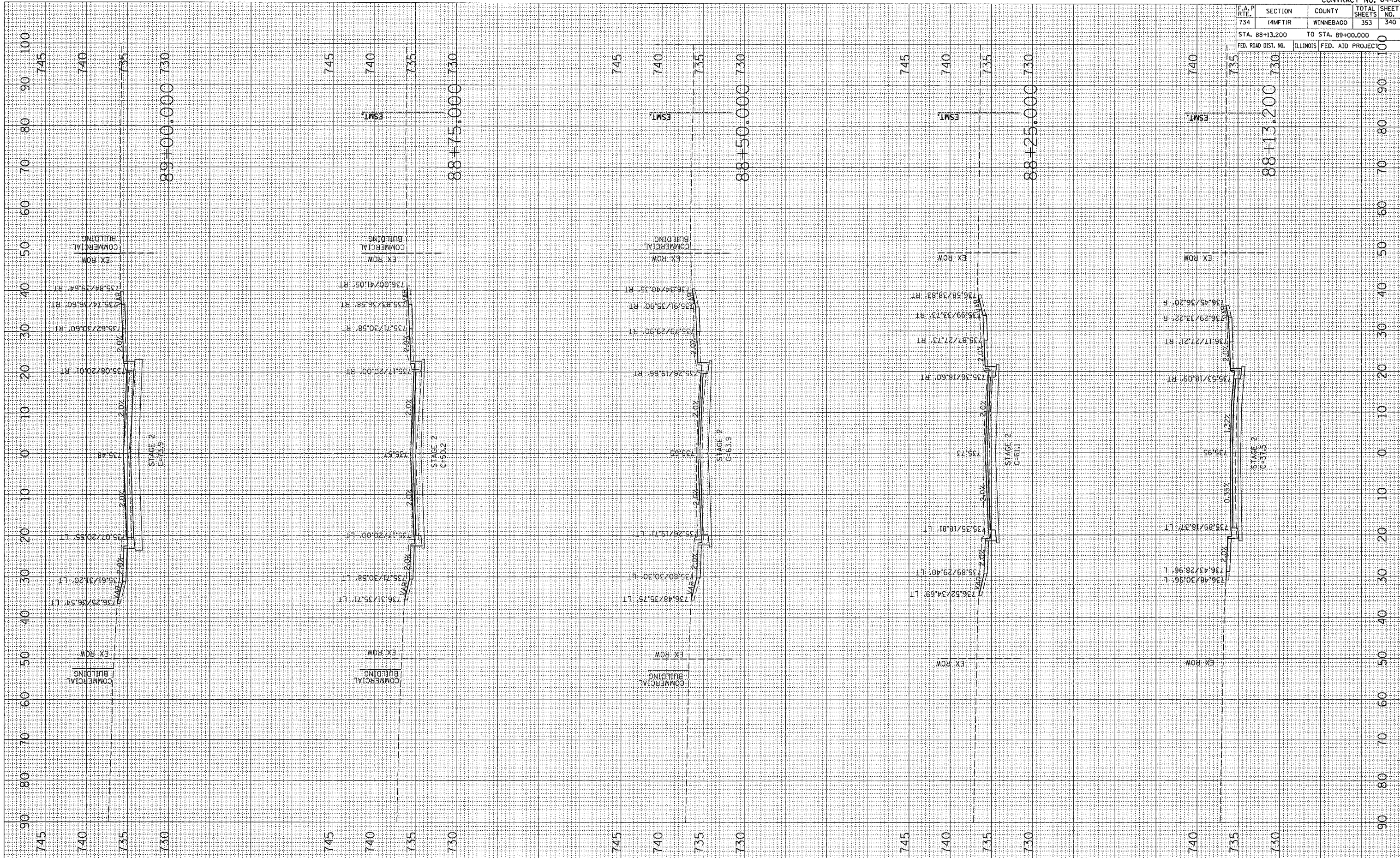
CONTRACT NO. 64450				
F.A.P. RTE.	SECTION	COUNTY	TOTAL SHEETS	SHEET NO.
734	4MFTIR	WINNEBAGO	353	339
STA. 101+21.070		TO STA. 101+62.974		
FED. ROAD DIST. NO.	ILLINOIS FED. AID PROJECT			

F.A. P. RTE.	SECTION (4MFT)	COUNTY	TOTAL SHEETS	SHEET NO.
734		WINNEBAGO	353	340
STA. 88+13.200		TO STA. 89+00.000		
FED. ROAD DIST. NO.		ILLINOIS	FED. AID PROJEC	

FINAL SURVEY NO.	DATE
SURVEYED BY	
PLOTTED BY	
TEMPLATE NO.	
AREAS CHECKED	

ORIGINAL SURVEY NO.	DATE
SURVEYED BY	
PLOTTED BY	
TEMPLATE NO.	
AREAS CHECKED	

PLOT DATE = Fri Apr 27 09:15:55 2007
 FILE NAME = c:\projects\22168\0\168\168.plt
 USER NAME = grantepm
 USER NO. = 7 IN.




F.A. P. RTE.	SECTION	COUNTY	TOTAL SHEETS	SHEET NO.
734	(4MFT)R	WINNEBAGO	353	341

STA. 89+25.000 TO STA. 89+25.000
 FED. ROAD DIST. NO. ILLINOIS FED. AID PROJEC

FINAL SURVEY NO.	SURVEY PLOTTED	DATE

ORIGINAL SURVEY NO.	SURVEY PLOTTED	DATE

PLOT DATE = Fri Apr 27 09:56:55 2007
 FILE NAME = c:\projects\64450\11689\msh\p11689.dwg
 USER NAME = ggrant

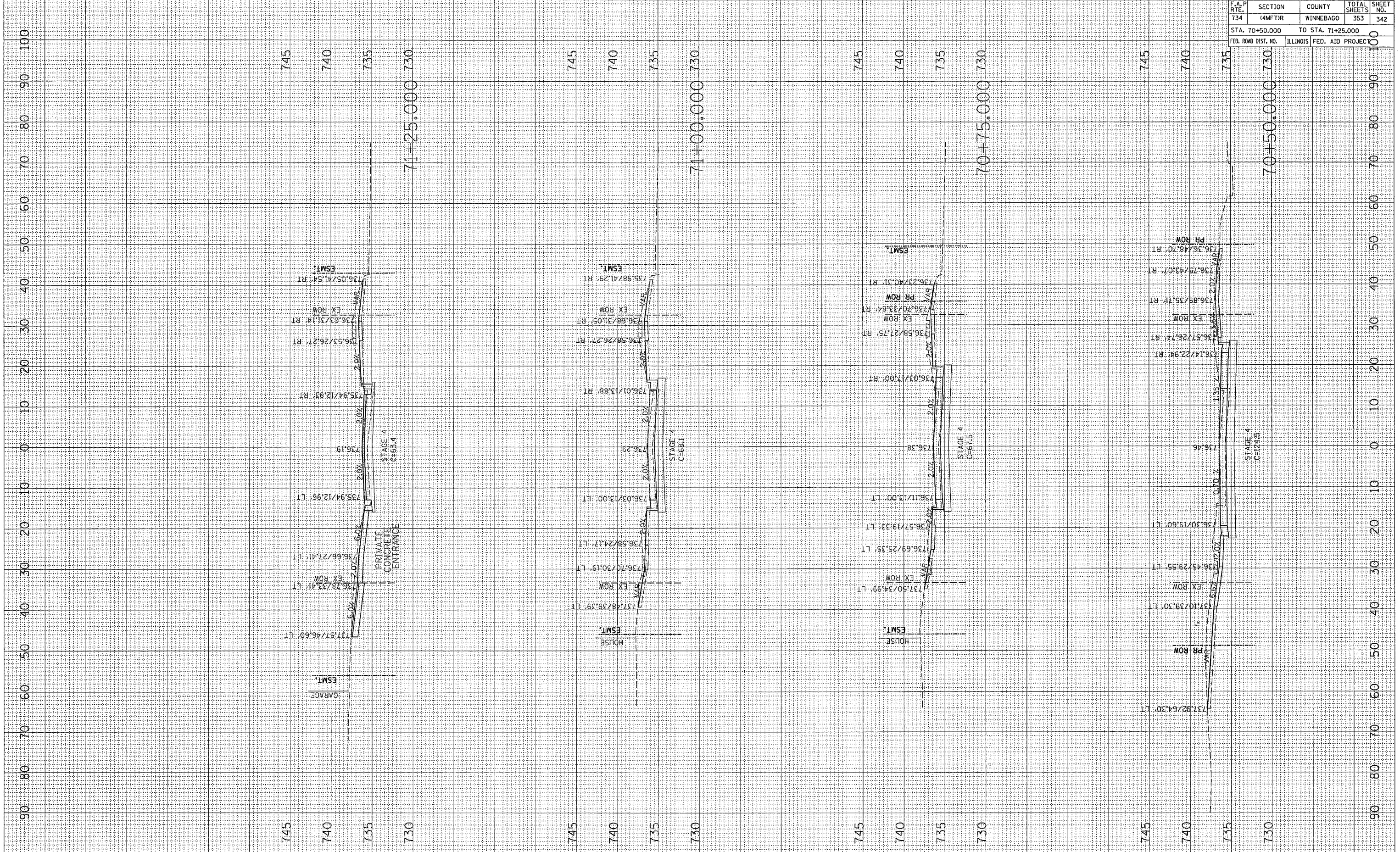


F.A.P. RTE.	SECTION	COUNTY	TOTAL SHEETS	SHEET NO.
734	(4MFT)R	WINNEBAGO	353	342
STA. 70+50.000		TO STA. 71+25.000		
FED. ROAD DIST. NO.		ILLINOIS	FED. AID PROJEC	

FINAL SURVEY	SURVEYED	BY	DATE
NO.	PLOTTED		
	TEMPLATE		
	AREAS CHECKED		

ORIGINAL SURVEY	SURVEYED	BY	DATE
NO.	PLOTTED		
	TEMPLATE		
	AREAS CHECKED		

PLOT DATE = Fri Apr 27 09:15:56 2007
 FILE NAME = c:\projects\64450\dwg\64450.dwg
 USER NAME = granton

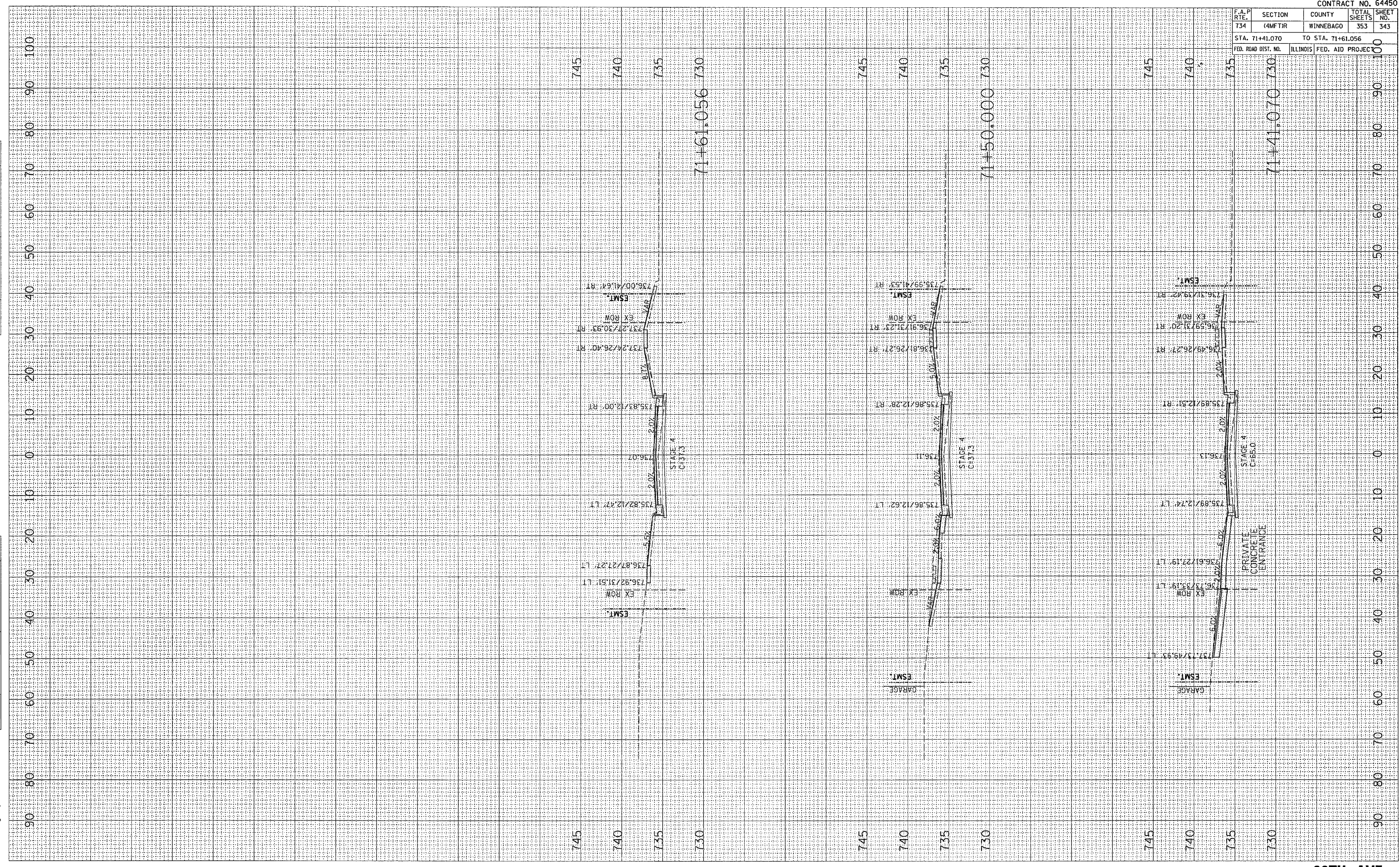


F.A.P. RTE.	SECTION	COUNTY	TOTAL SHEETS	SHEET NO.
734	(4MFT)R	WINNEBAGO	353	343
STA. 71+41.070		TO STA. 71+61.056		
FED. ROAD DIST. NO.		ILLINOIS	FED. AID PROJECT	

BY	DATE

BY	DATE

PLOT DATE = Fri, Aug 27 09:16:56 2007
 FILE NAME = c:\narc\projects\6216899\c16899.dwg
 PLOT SCALE = 10.0000 / IN.
 USER NAME = gremtpm




PLOT DATE = Fri Apr 27 09:15:57 2007
 FILE NAME = c:\projects\2216590\18th\18th.dwg
 USER NAME = granagan

ORIGINAL SURVEY PLOTTED
 SURVEY PLOTTED
 NOTE BOOK TEMPLATE
 AREAS CHECKED

FINAL SURVEY PLOTTED
 SURVEY PLOTTED
 NOTE BOOK TEMPLATE
 AREAS CHECKED

BY _____ DATE _____



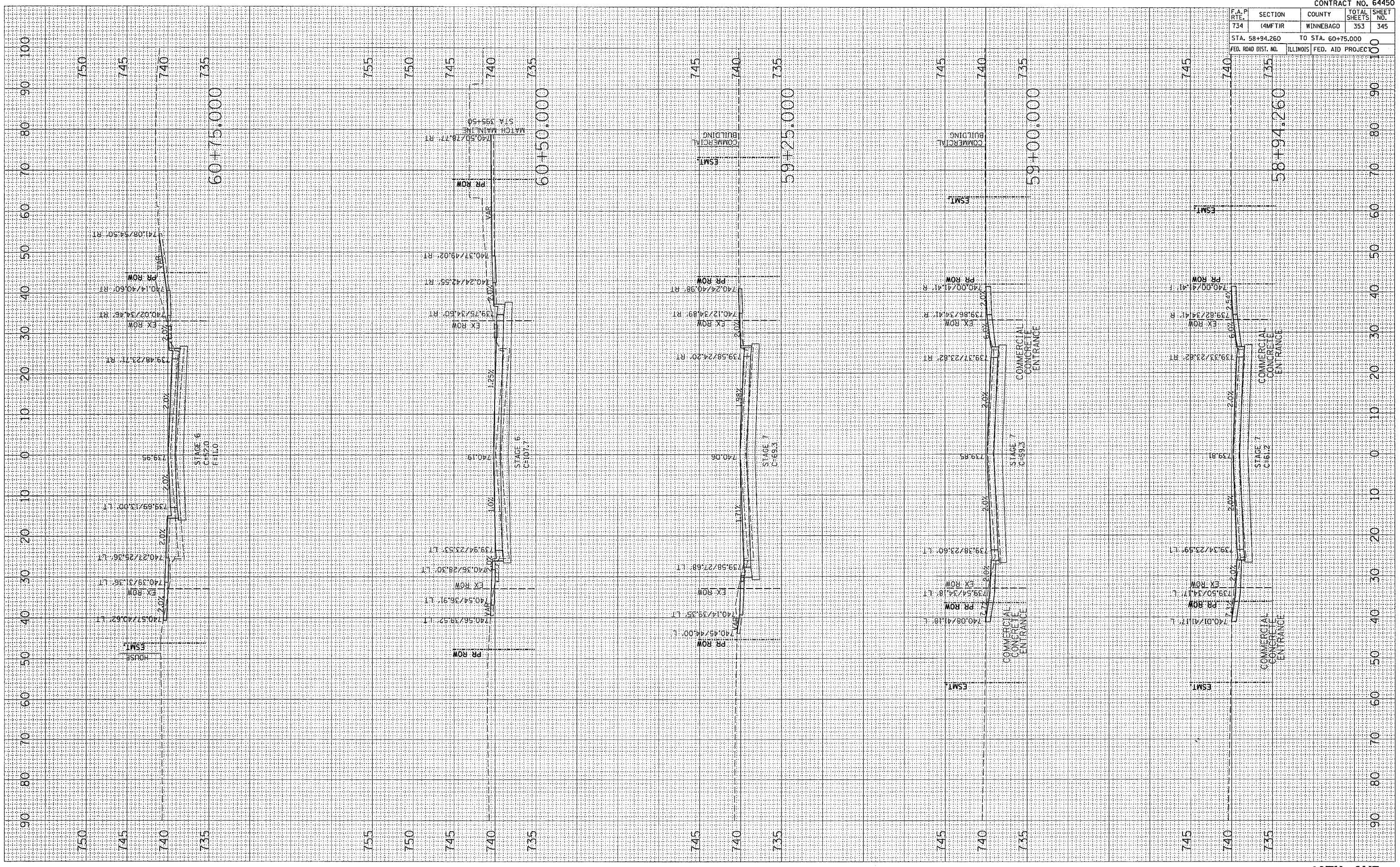
CONTRACT NO. 64450				
F.A. P. RT.:	SECTION	COUNTY	TOTAL SHEETS	SHEET NO.
734	(4MFT)R	WINNEBAGO	353	344
STA. 58+25.000		TO STA. 58+85.900		
FED. ROAD DIST. NO.		ILLINOIS	FED. AID PROJECT	

F.A. P. RTE.	SECTION	COUNTY	TOTAL SHEETS	SHEET NO.
734	4MFT/R	WINNEBAGO	353	345
STA. 58+94.260		TO STA. 60+75.000		
FED. ROAD DIST. NO.	ILLINOIS	FED. AID PROJEC		

FINAL SURVEY	SURVEYED	BY	DATE
NO.	PLOTTED		
	TEMPLATE		
	AREAS CHECKED		

ORIGINAL SURVEY	SURVEYED	BY	DATE
NO.	PLOTTED		
	TEMPLATE		
	AREAS CHECKED		

PLOT DATE = Fri Apr 27 09:15:57 2007
 FILE NAME = c:\projects\22168590\18th\18th.dwg
 USER NAME = gregg

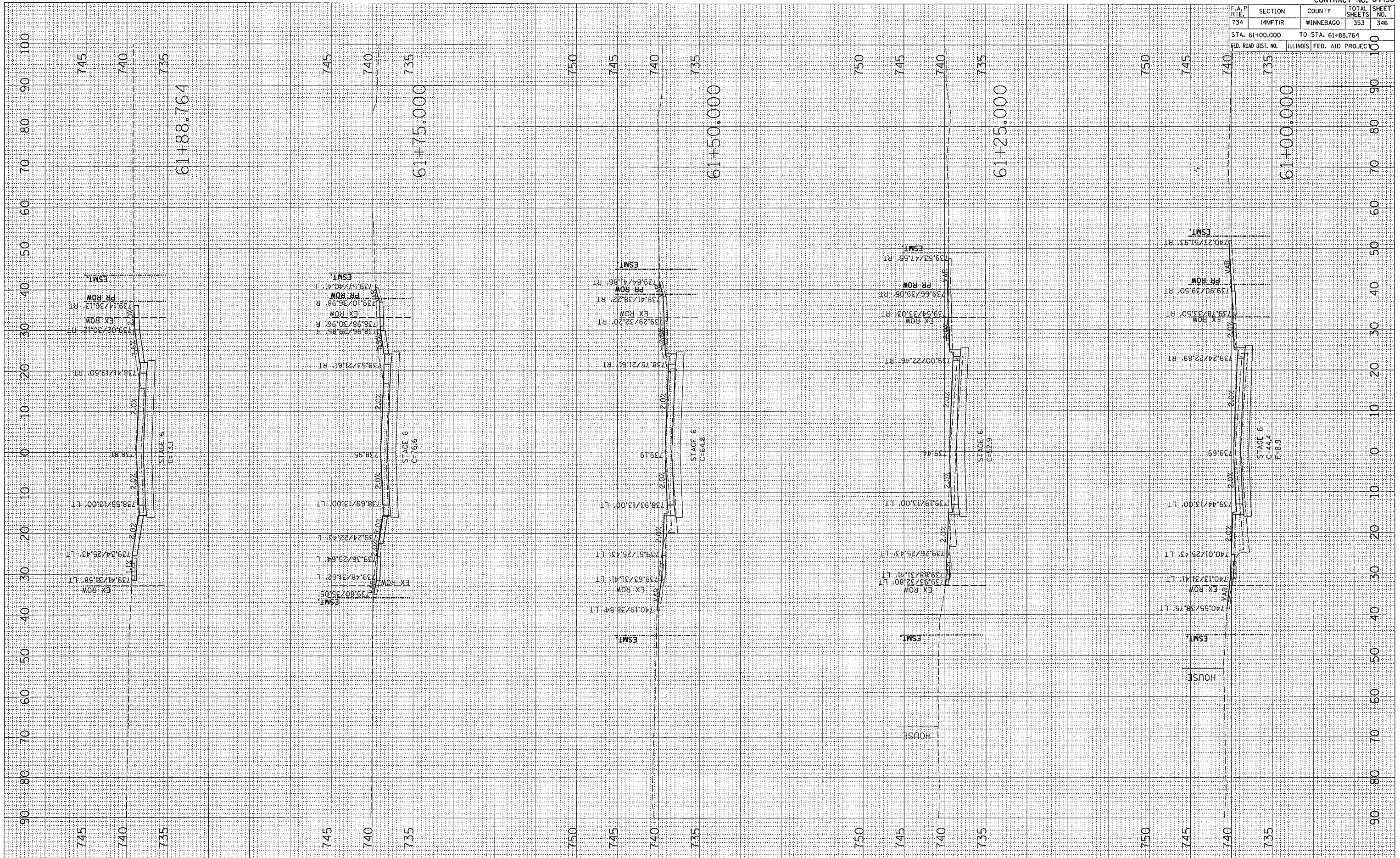


F.A.P. RTE.	SECTION (4MFT)	COUNTY	TOTAL SHEETS	SHEET NO.
734		WINNEBAGO	353	346
STA. 61+00.000		TO STA. 61+88.764		
FED. ROAD DIST. NO.		ILLINOIS	FED. AID PROJEC	

FINAL SURVEY	SURVEYED	BY	DATE
NOTE BOOK	PLOTTED		
NO.	TEMPLATE		
	AREAS CHECKED		

ORIGINAL SURVEY	SURVEYED	BY	DATE
NOTE BOOK	PLOTTED		
NO.	TEMPLATE		
	AREAS CHECKED		

PLOT DATE = Fri Apr 27 09:15:58 2007
 FILE NAME = c:\projects\64450\64450.dwg
 USER NAME = granton

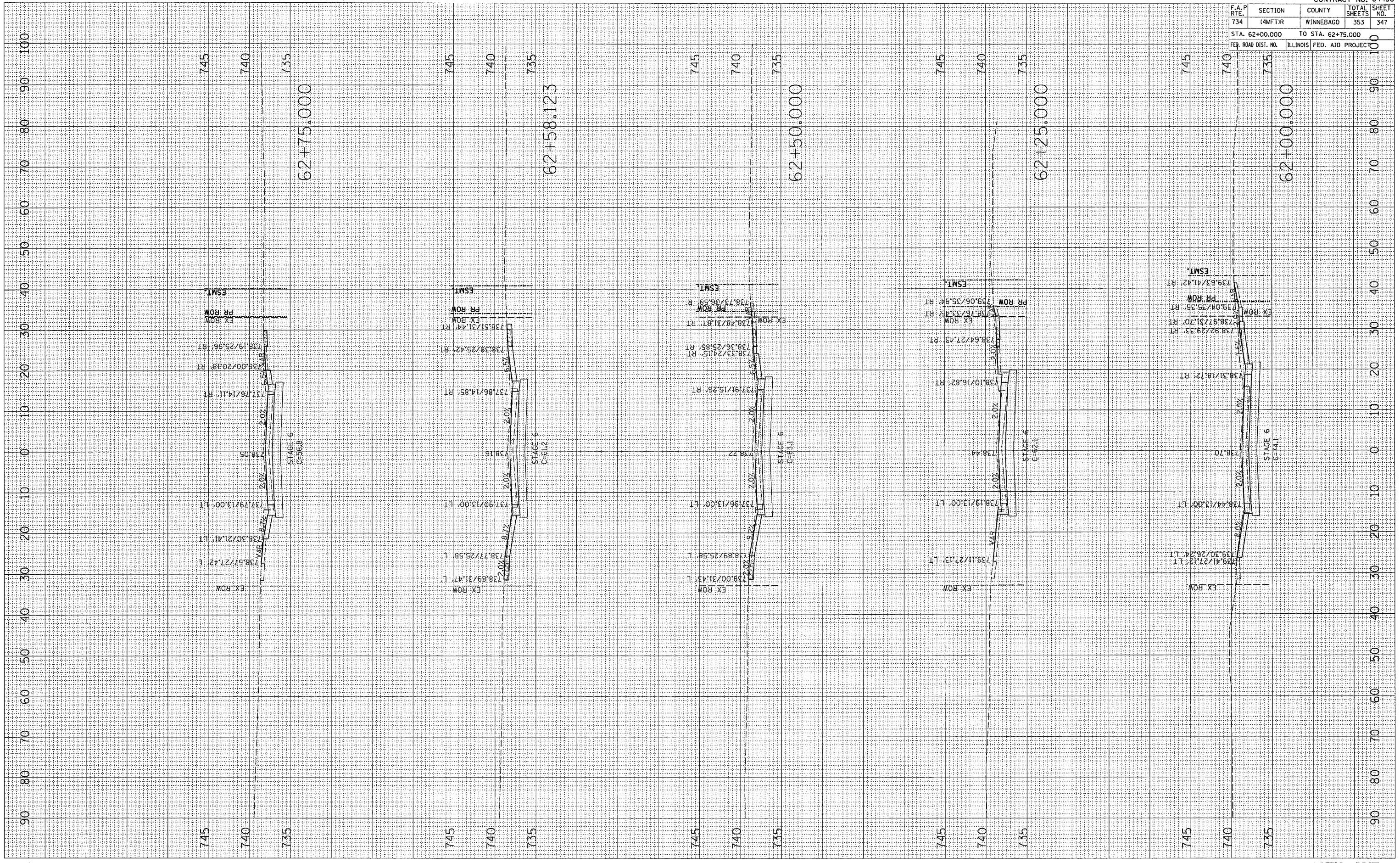


F.A. P. RTE.	SECTION	COUNTY	TOTAL SHEETS	SHEET NO.
734	(4MFT)R	WINNEBAGO	353	347
STA. 62+00.000		TO STA. 62+75.000		
FED. ROAD DIST. NO.	ILLINOIS	FED. AID PROJEC		

FINAL SURVEY	SURVEYED	BY	DATE
NOTE BOOK	PLOTTED		
NO.	TEMPLATE		
	AREAS CHECKED		

ORIGINAL SURVEY	SURVEYED	BY	DATE
NOTE BOOK	PLOTTED		
NO.	TEMPLATE		
	AREAS CHECKED		

PLOT DATE = Fri Apr 27 09:55:59 2007
 FILE NAME = c:\projects\226690\d669\sheet1.dwg
 USER NAME = gbarber
 USER HOME = gbarber

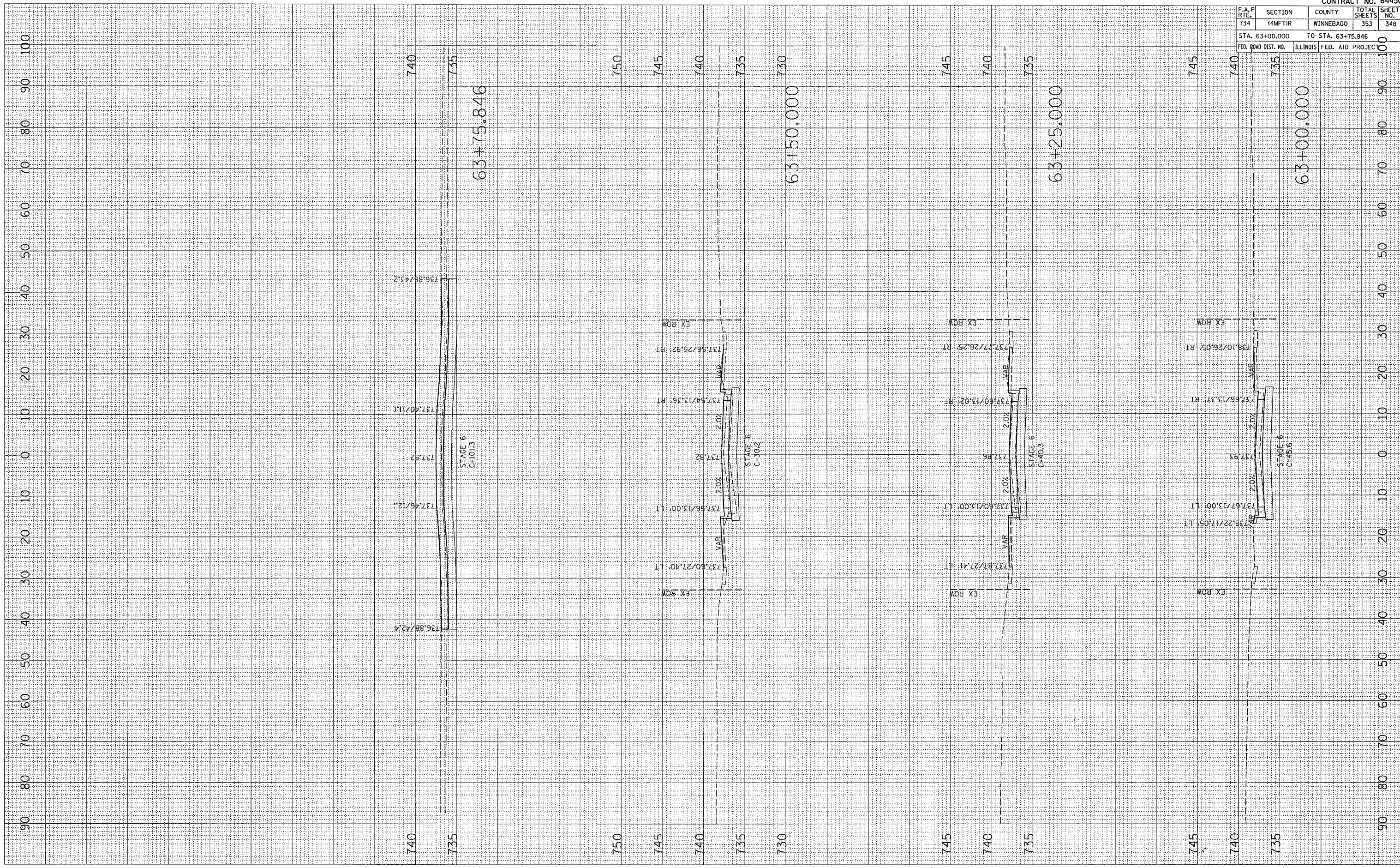


PLOT DATE = Fri Apr 27 09:55:59 2007
 FILE NAME = c:\projects\63+75.846\stage6\stage6.dwg
 USER NAME = ggrant
 USER INK = ggrant

ORIGINAL SURVEY
 SURVEYED PLOTTED
 NOTE BOOK TEMPLATE
 NO. AREAS CHECKED

FINAL SURVEY
 SURVEYED PLOTTED
 NOTE BOOK TEMPLATE
 NO. AREAS CHECKED

BY _____
 DATE _____



CONTRACT NO. 64450				
F.A.P. RTE.	SECTION	COUNTY	TOTAL SHEETS	SHEET NO.
734	(4MFT)R	WINNEBAGO	353	348
STA. 63+00.000		TO STA. 63+75.846		
FED. ROAD DIST. NO.	ILLINOIS	FED. AID PROJEC		

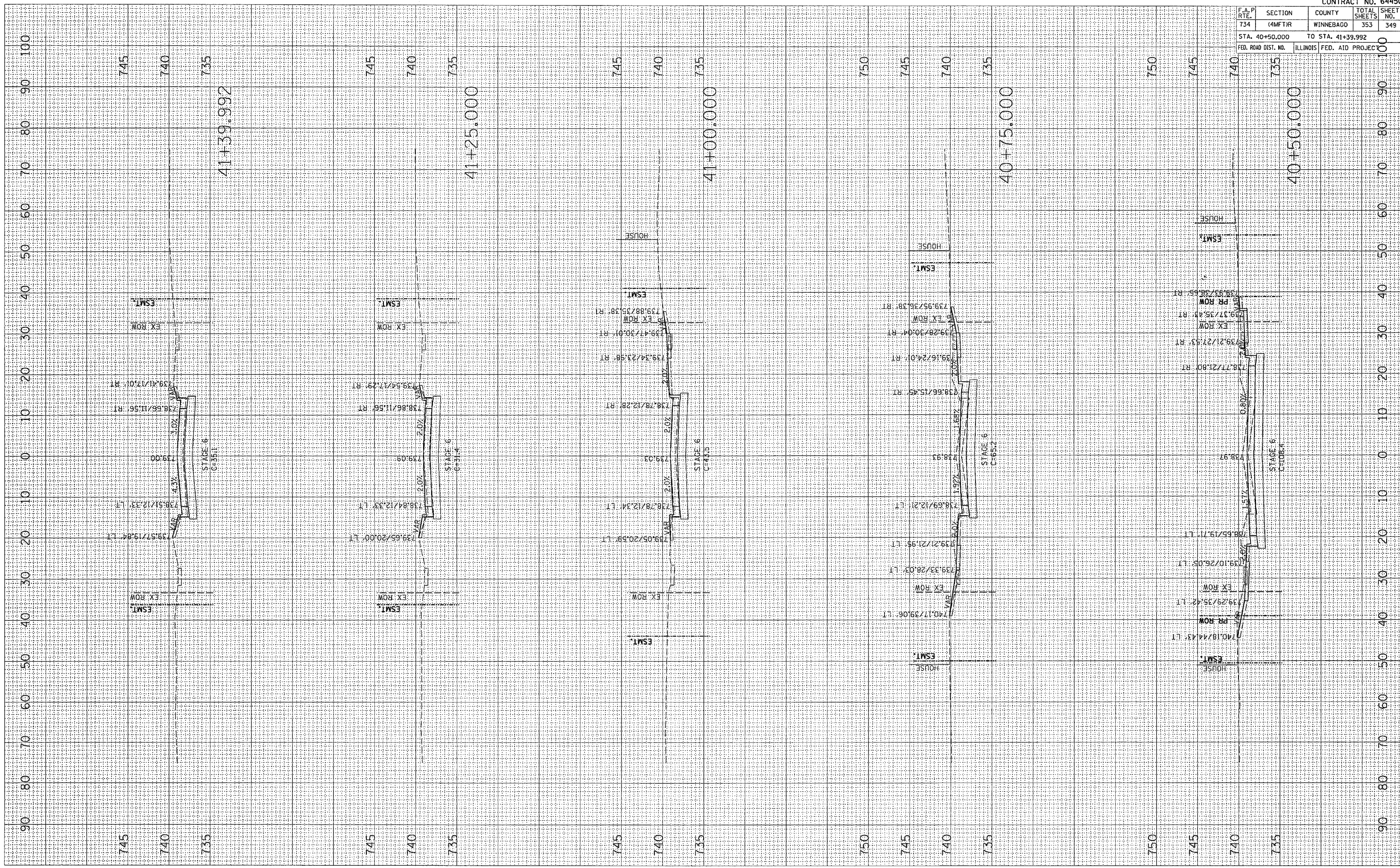
PLOT DATE = Fri Apr 27 09:16:08 2007
 FILE NAME = c:\projects\241659\dwg\17th_ave.dwg
 USER NAME = gregg

ORIGINAL SURVEY PLOTTED
 SURVEY PLOTTED
 NOTE BOOK TEMPLATE
 NO. AREAS CHECKED

FINAL SURVEY PLOTTED
 SURVEY PLOTTED
 NOTE BOOK TEMPLATE
 NO. AREAS CHECKED

BY DATE

BY DATE



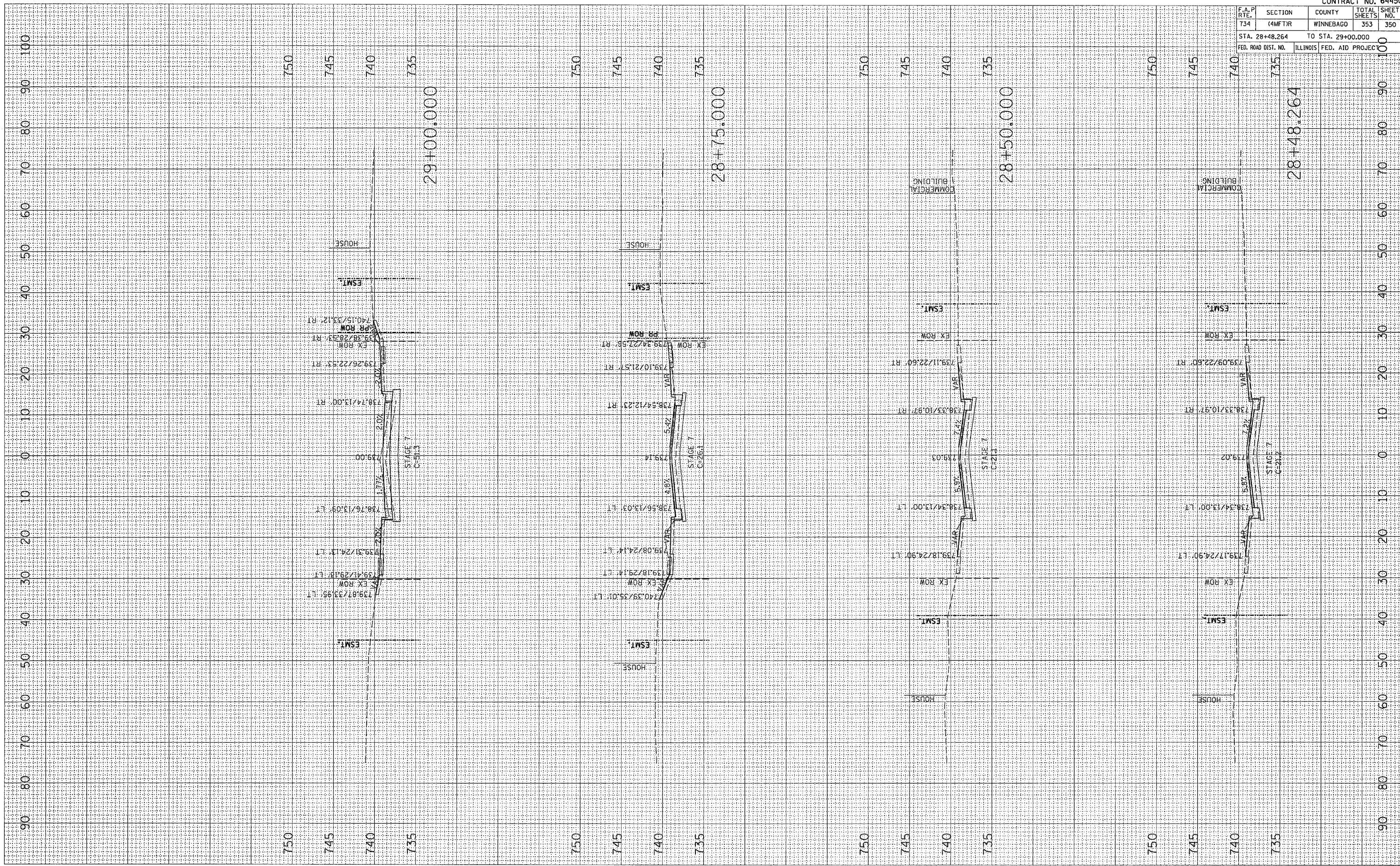
CONTRACT NO. 64450				
F.A.P. RTE.	SECTION	COUNTY	TOTAL SHEETS	SHEET NO.
734	(4MFT)R	WINNEBAGO	353	349
STA. 40+50.000 TO STA. 41+39.992				
FED. ROAD DIST. NO.	ILLINOIS	FED. AID PROJEC.	100	

PLOT DATE = Fri Apr 27 09:16:01 2007
 FILE NAME = c:\projects\200669\dwg\16thave\16thave.dwg
 USER NAME = ggrant

ORIGINAL SURVEY PLOTTED
 SURVEY PLOTTED
 NOTE BOOK TEMPLATE
 NO. AREAS CHECKED

FINAL SURVEY PLOTTED
 SURVEY PLOTTED
 NOTE BOOK TEMPLATE
 NO. AREAS CHECKED

BY: _____
 DATE: _____



CONTRACT NO. 64450				
F.A.P. RTE.	SECTION	COUNTY	TOTAL SHEETS	SHEET NO.
734	(4MFT)R	WINNEBAGO	353	350
STA. 28+48.264		TO STA. 29+00.000		
FED. ROAD DIST. NO.	ILLINOIS	FED. AID PROJEC		

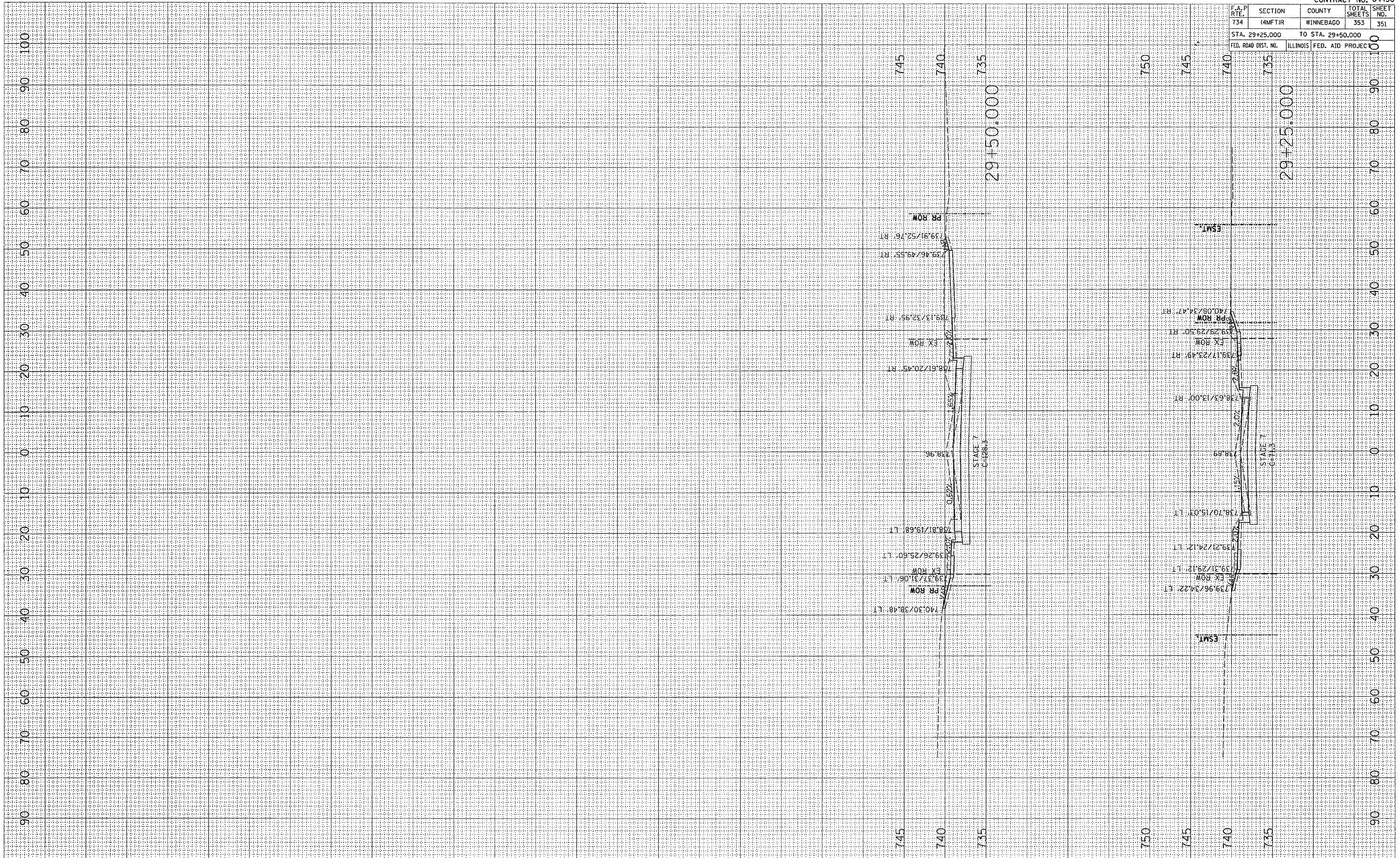
16TH AVE (WEST)

F.A.P. RTE.	SECTION (4MFT)	COUNTY	TOTAL SHEETS	SHEET NO.
734		WINNEBAGO	353	351
STA. 29+25.000		TO STA. 29+50.000		
FED. ROAD DIST. NO.		ILLINOIS	FED. AID PROJEC	

FINAL SURVEY NO.	DATE

ORIGINAL SURVEY NO.	DATE

PLOT DATE = Fri Apr 27 09:16:00 2007
 FILE NAME = c:\projects\64450\16th\16th.dwg
 USER NAME = granton

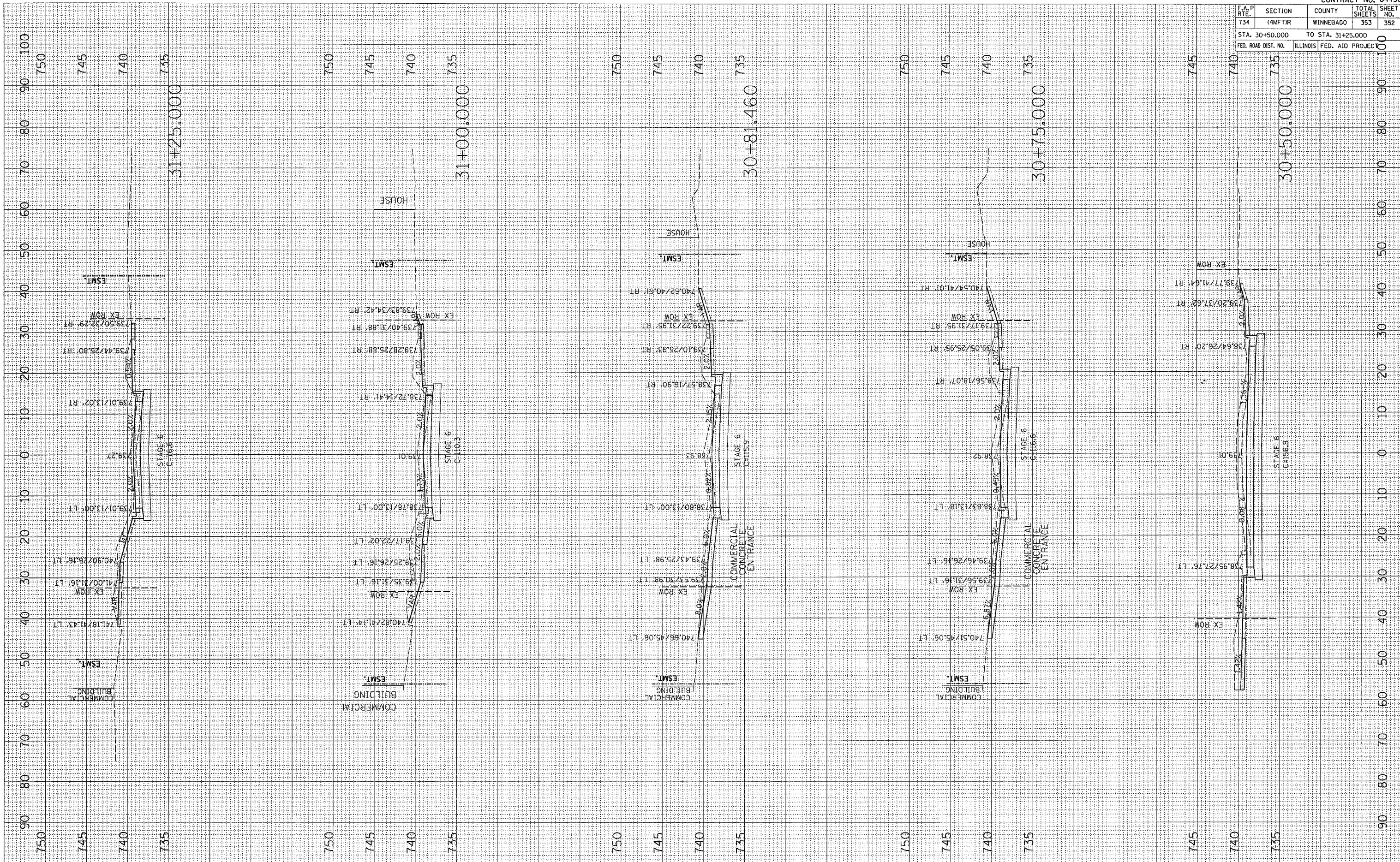


PLOT DATE = Fri Apr 27 09:16:02 2007
 FILE NAME = c:\progr\ss\cadd\669\1669\1669.dwg
 USER NAME = granton

ORIGINAL SURVEY PLOTTED TEMPLATE NO. AREAS CHECKED

FINAL SURVEY PLOTTED TEMPLATE NO. AREAS CHECKED

BY: DATE



CONTRACT NO. 64450				
F.A.P. RY.	SECTION	COUNTY	TOTAL SHEETS	SHEET NO.
734	4MFT/R	WINNEBAGO	353	352
STA. 30+50.000		TO STA. 31+25.000		
FED. ROAD DIST. NO.		ILLINOIS	FED. AID PROJEC	

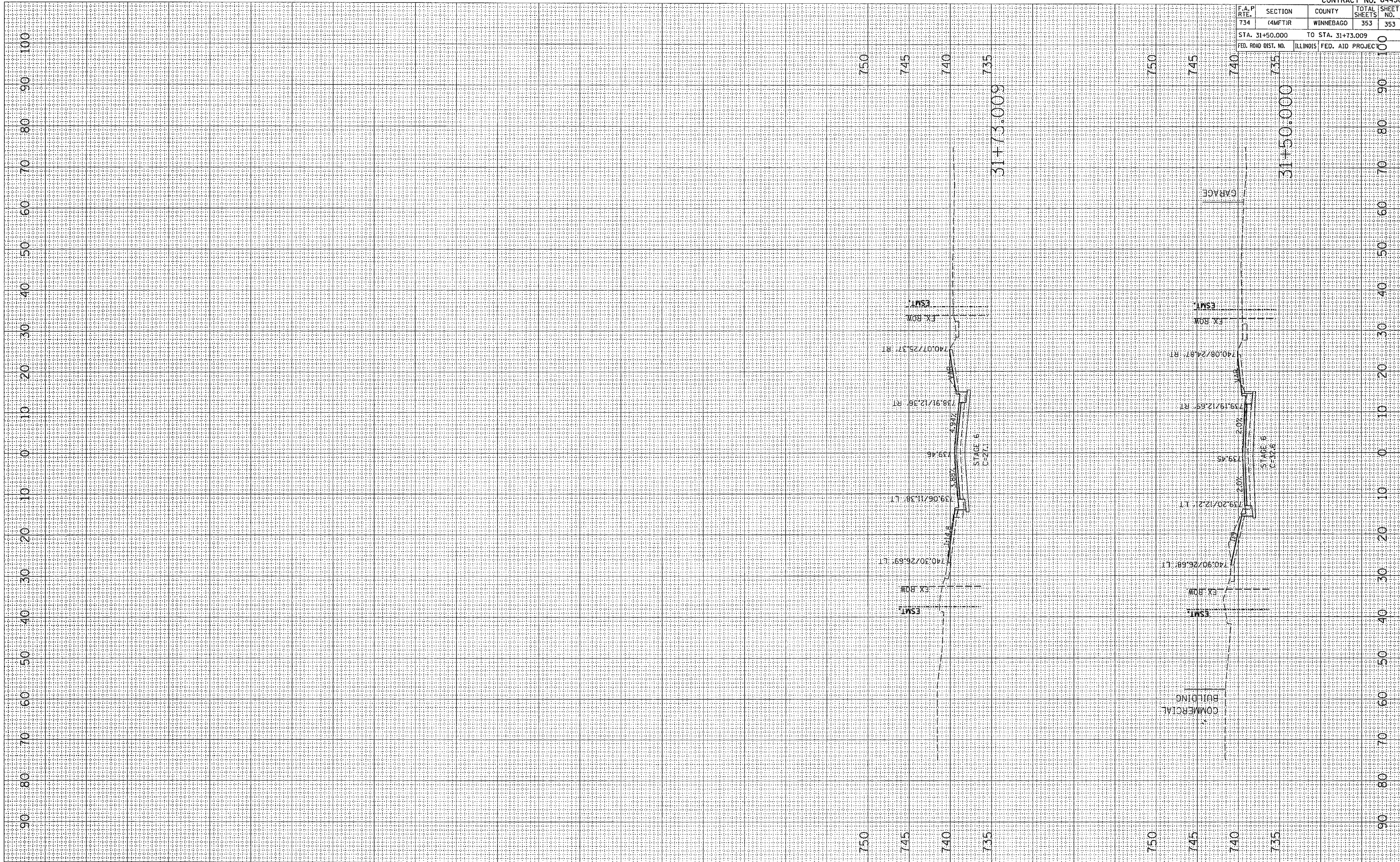
16TH AVE (EAST)

PLOT DATE = Fri Apr 27 09:16:03 2007
 FILE NAME = c:\projects\216890\16890.dwg
 USER NAME = graham

ORIGINAL SURVEY PLOTTED
 SURVEY PLOTTED
 NOTE BOOK
 AREAS CHECKED

FINAL SURVEY PLOTTED
 SURVEY PLOTTED
 NOTE BOOK
 AREAS CHECKED

BY _____
 DATE _____



CONTRACT NO. 64450				
F.A.P. RY. 734	SECTION (4MFT)R	COUNTY WINNEBAGO	TOTAL SHEETS 353	SHEET NO. 353
STA. 31+50.000		TO STA. 31+73.009		
FED. ROAD DIST. NO.		ILLINOIS	FED. AID PROJEC	

16TH AVE (EAST)