

F.A.P. RTE.	SECTION	COUNTY	TOTAL SHEETS	SHEET NO.
*	*	CARROLL	548	1
* ROUTE 17 (US 52 / IL 64)				
* (1,2)RS & (3,1)RS-1				

STATE OF ILLINOIS
DEPARTMENT OF TRANSPORTATION
DIVISION OF HIGHWAYS

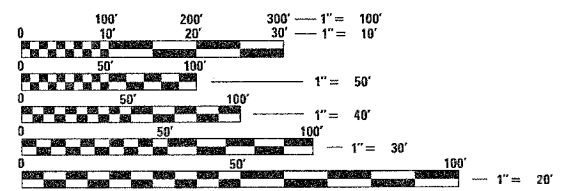
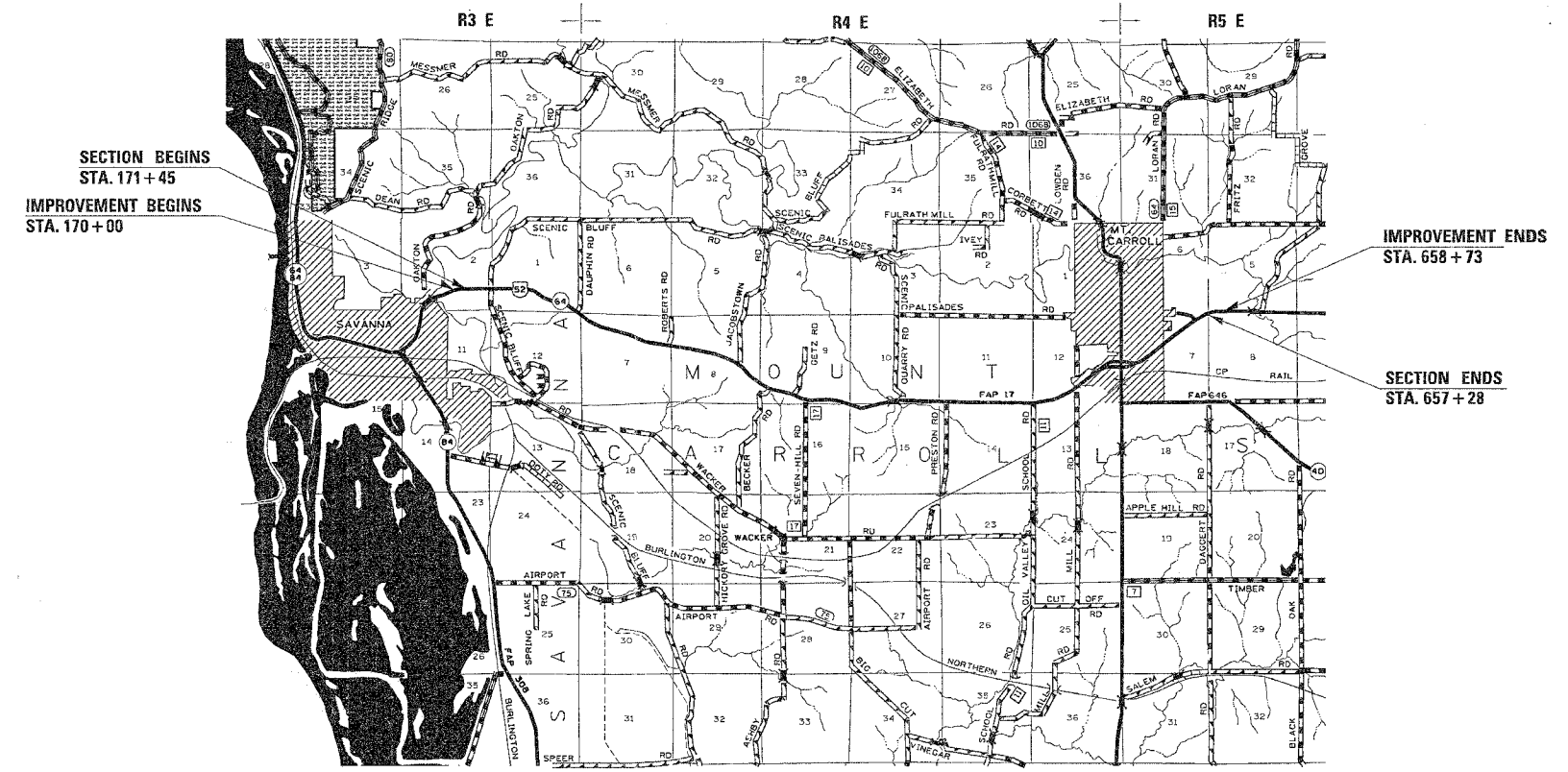
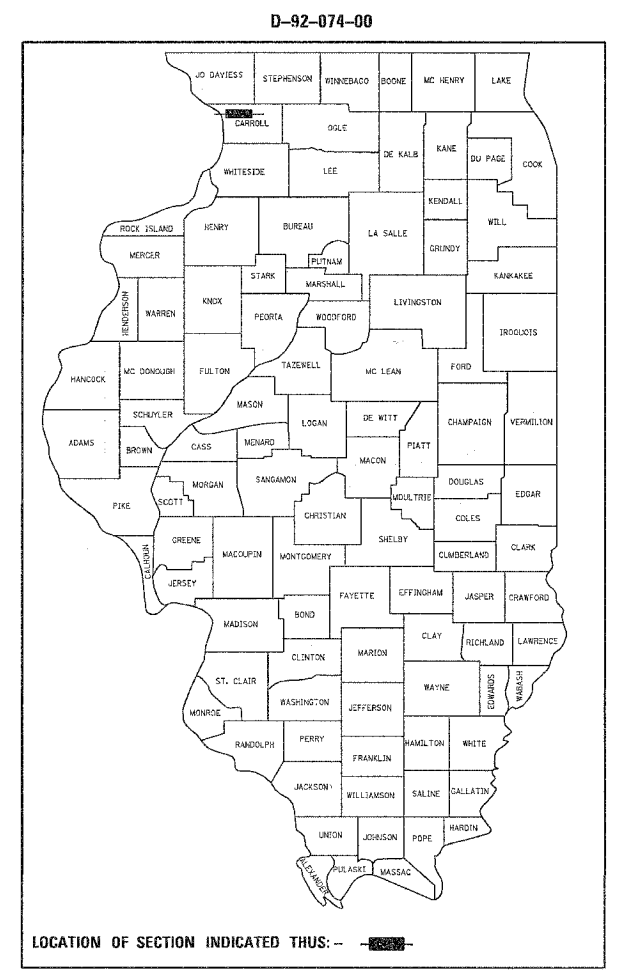
**PROPOSED
HIGHWAY PLANS**

FAP ROUTE 17 (US 52 / IL64)
SECTION (1,2)RS & (3,1)RS-1
PROJECT F-0017(121)
CARROLL COUNTY

C-92-009-07

NOTE:
SEE SHEET 2 FOR INDEX AND STANDARDS

SENIOR SQUAD LEADER: MIKE YUSEF
PROJECT ENGINEER: BECKY MARRUFFO



FULL SIZE PLANS HAVE BEEN PREPARED USING STANDARD ENGINEERING SCALES. REDUCED SIZED PLANS WILL NOT CONFORM TO STANDARD SCALES. IN MAKING MEASUREMENTS ON REDUCED PLANS, THE ABOVE SCALES MAY BE USED.

J.U.L.I.E.
JOINT UTILITY LOCATION INFORMATION FOR EXCAVATION
1-800-892-0123

CONTRACT NO. 64560

SAVANNA TOWNSHIP T 24 N-R3 E SECTIONS 1 & 2
MOUNT CARROLL TOWNSHIP T 24 N-R4 E SECTIONS 6,7,8,9,10,11,12,13,14,15, & 16
SALEM TOWNSHIP T 24 N-R5 E SECTIONS 5,6,7, & 8

GROSS LENGTH= 47,561 FT= 9.01 MILES
NET LENGTH= 47,561 FT= 9.01 MILES

DESIGN DESIGNATION
700 (24) ARTERIAL -3.81 (FD-20)

STATE OF ILLINOIS
DEPARTMENT OF TRANSPORTATION
DIVISION OF HIGHWAYS

SUBMITTED 03/23 20 07

George F. Ryan
DEPUTY DIRECTOR OF HIGHWAYS, REGION ENGINEER

May 11, 20 07
Eric E. Harrell
ENGINEER OF DESIGN AND ENVIRONMENT

May 11, 20 07
Milton R. Sewell
DIRECTOR OF HIGHWAYS, CHIEF ENGINEER

**PRINTED BY THE AUTHORITY
OF THE STATE OF ILLINOIS**

SQUAD LEADER: CHRIS CONDERMAN
815-284-5955