

STANLEY L. & ROBERTA C. OTTENS

ROGER METZ

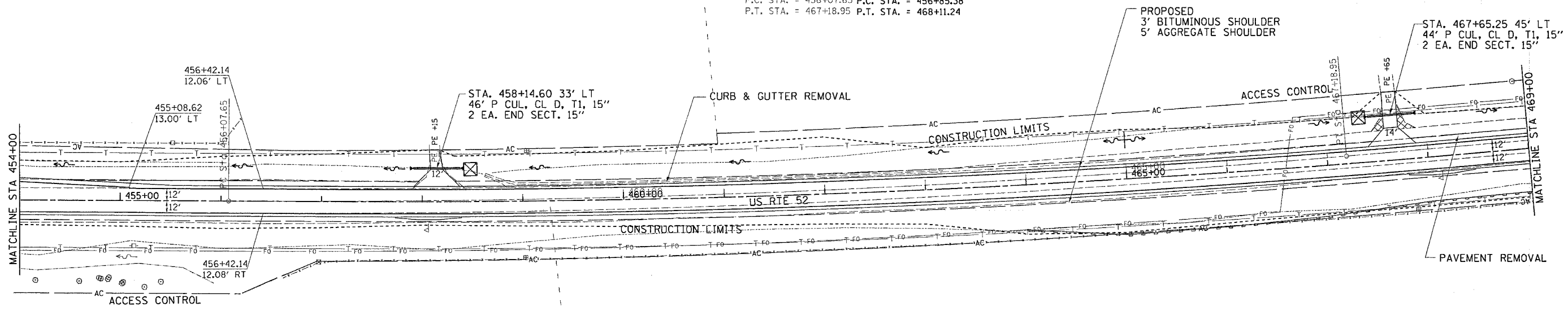
F.A.P. RTE.	SECTION	COUNTY	TOTAL SHEETS	SHEET NO.
*	**	CARROLL	548	108
STA.		TO STA.		
FED. ROAD DIST. NO.		ILLINOIS FED. AID PROJECT		
* ROUTE 17 (US 52 / IL 64)				
** (1,2)RS & (3-1)RS-1				

US RTE 52
 EXIST. CURVE 390
 PI STA. = 461+63.71
 $\Delta = 5^\circ 22' 36''$ (LT)
 $D = 0^\circ 29' 02''$
 $R = 11,842.12'$
 $T = 556.05'$
 $L = 1,111.29'$
 $E = 13.05'$
 $e = \text{---}$
 T.R. = ---
 S.E. RUN = ---
 P.C. STA. = 456+07.65
 P.T. STA. = 467+18.95

PROP. CURVE 50390
 PI STA. = 462+48.73
 $\Delta = 5^\circ 22' 32''$ (LT)
 $D = 0^\circ 28' 39''$
 $R = 12,000.00'$
 $T = 563.34'$
 $L = 1,125.86'$
 $E = 13.22'$
 $e = \text{---}$
 T.R. = ---
 S.E. RUN = ---
 P.C. STA. = 456+85.38
 P.T. STA. = 468+11.24

PLAN	DATE	BY
SUBMITTED		
REVISIONS		
NOTE BOOK		
BY: OF: MAY: CHECKED		
NO. FILE NAME		

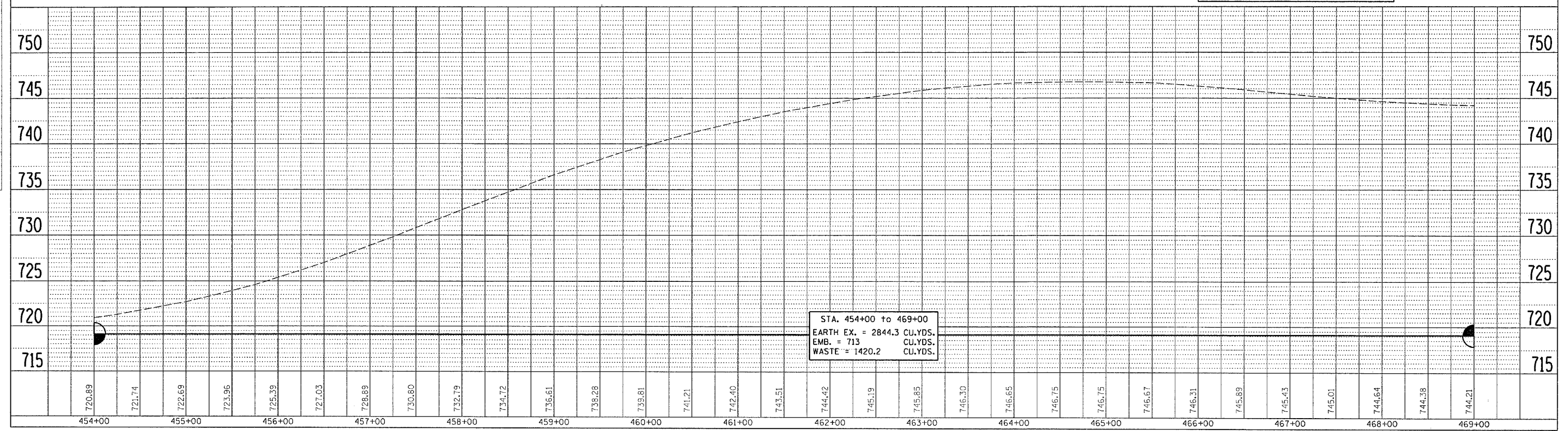

PROFILE	DATE	BY
SUBMITTED		
REVISIONS		
NOTE BOOK		
BY: OF: MAY: CHECKED		
NO. FILE NAME		



ROGER METZ

LAURA F. CURBOY

INLET AND PIPE PROTECTION
 TEMPORARY DITCH CHECK
 PERIMETER EROSION BARRIER



* DATE: _____
 * DRAWN BY: _____
 * CHECKED BY: _____
 * DATE: _____