

| F.A.P. RTE. | SECTION | COUNTY | TOTAL SHEETS | SHEET NO. |
|-------------|---------|---------|--------------|-----------|
| ** | ** | CARROLL | 548 | 118 |

MT. CARROLL SCHOOL

PROP. CURVE 70240
 PI STA. = 1512+06.29
 $\Delta = 9^\circ 38' 57''$ (RT)
 $D = 4^\circ 06' 53''$
 $R = 1,392.47'$
 $T = 117.53'$
 $L = 234.51'$
 $E = 4.95'$
 $e =$
 $T.R. =$
 $S.E. RUN =$
 $P.C. STA. = 1510+88.76$
 $P.T. STA. = 1513+23.27$

N EAST ST
 EXIST. CURVE 1300
 $\Delta = 10^\circ 50' 59''$ (RT)
 $D = 4^\circ 06' 53''$
 $R = 1,392.47'$
 $T = 132.24'$
 $L = 263.68'$
 $E = 6.26'$
 $e =$
 $T.R. =$
 $S.E. RUN =$
 $P.C. STA. = 1401+12.23$
 $P.T. STA. = 1403+75.91$

METRO BANK


IMPROVEMENT ENDS
STA 1511+55

IMPROVEMENT ENDS
STA 1507+00

LAW-JONES FUNERAL HOMES INC.

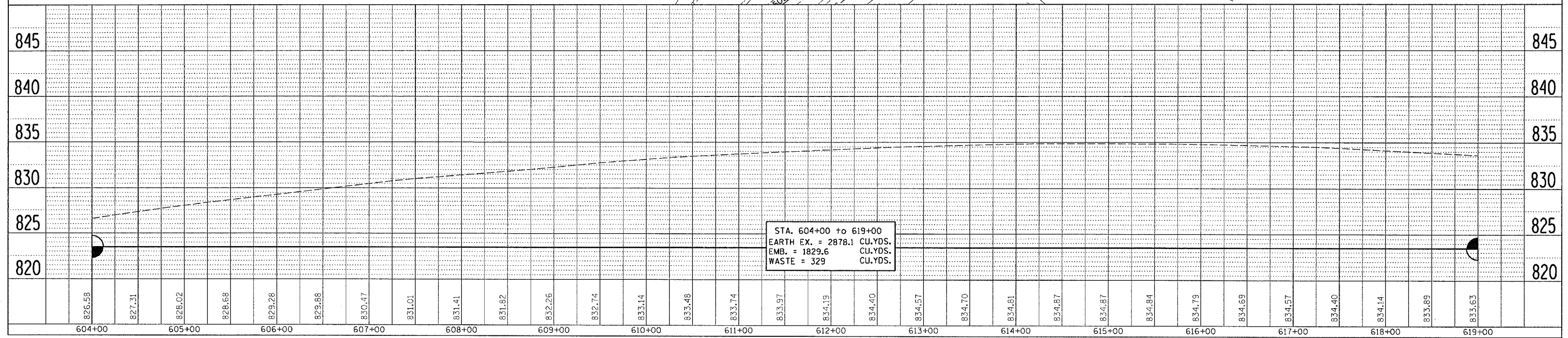
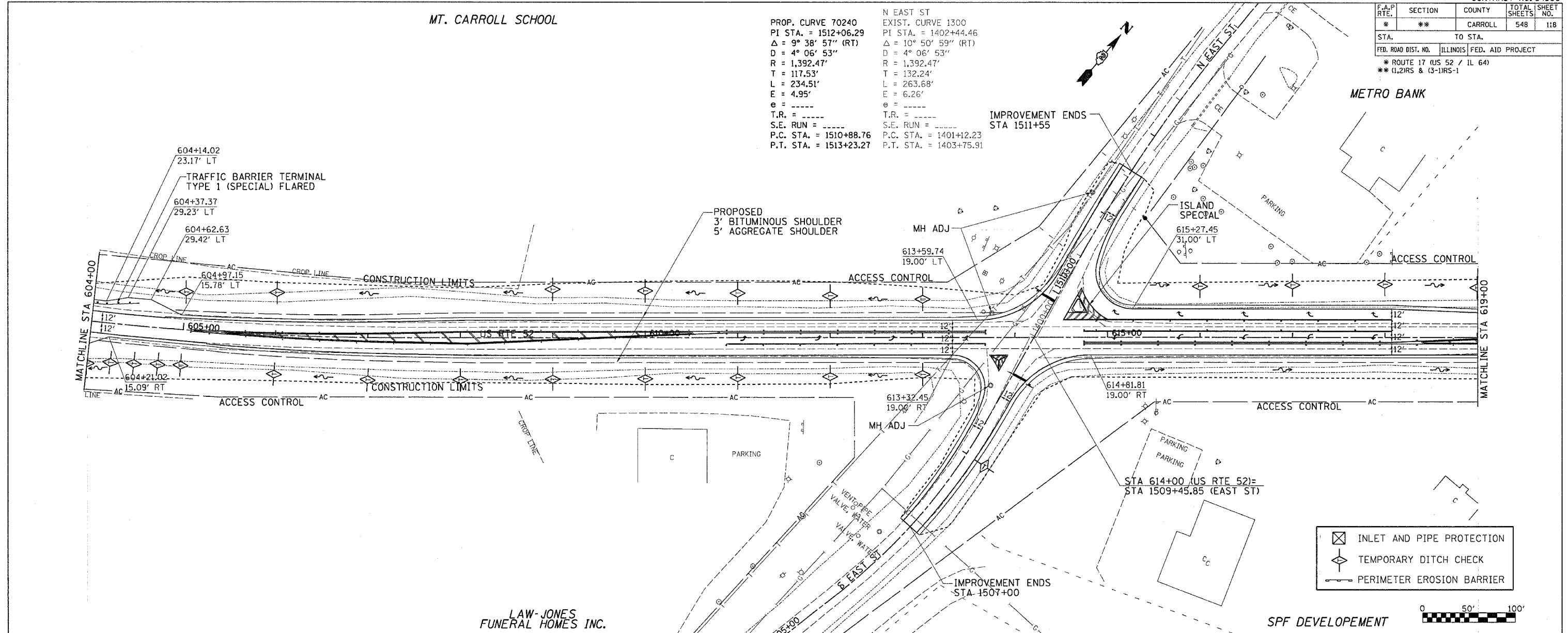
SPF DEVELOPEMENT

- INLET AND PIPE PROTECTION
- TEMPORARY DITCH CHECK
- PERIMETER EROSION BARRIER



| DATE | BY |
|------|----|
| | |
| | |

| DATE | BY |
|------|----|
| | |
| | |



DATE-TIME
 CON-SPEC
 REF
 REF
 REF