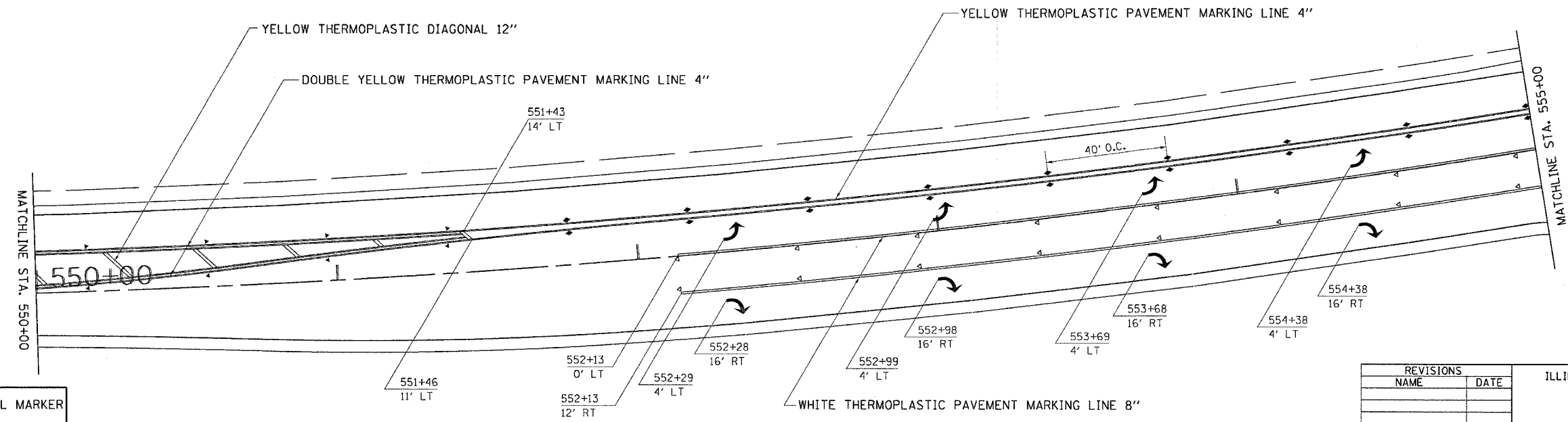

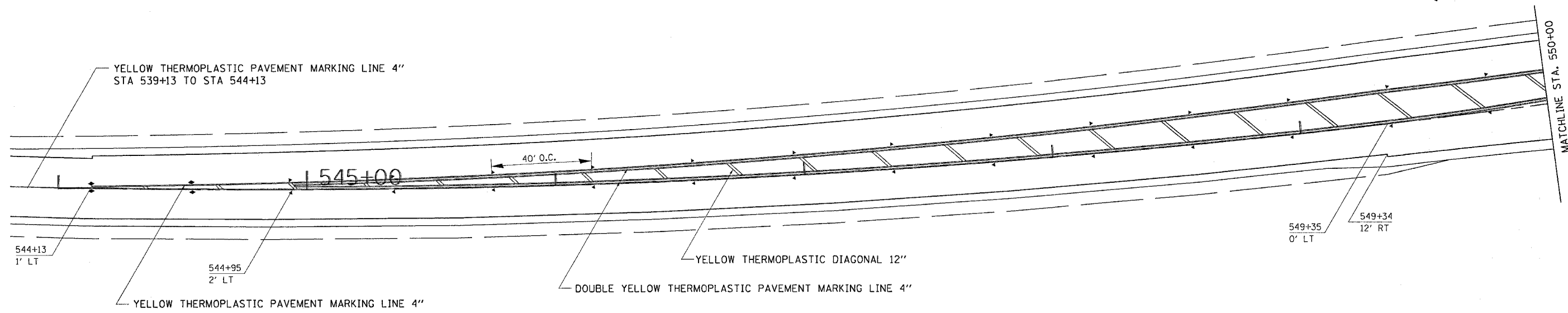





F.A.P. RTE.	SECTION	COUNTY	TOTAL SHEETS	SHEET NO.
*	**	CARROLL	548	139
STA.		TO STA.		
FED. ROAD DIST. NO.		ILLINOIS FED. AID PROJECT		
* ROUTE 17 (US 52 / IL 64)				
** (1,2)RS & (3-1)RS-1				

PAVEMENT MARKING DETAILS



-  ONE-WAY CRYSTAL MARKER
-  ONE-WAY AMBER MARKER
-  TWO-WAY AMBER MARKER

REVISIONS	
NAME	DATE

ILLINOIS DEPARTMENT OF TRANSPORTATION

SCALE: VERT. / HORIZ. / DATE

DRAWN BY / CHECKED BY

PLOT DATE = Fri Nov 23 06:27:05 2007
 FILE NAME = c:\p\o\mets\p287406\j87406m.dgn
 PLOT SCALE = 20.0000' / IN.
 USER NAME = hennicke