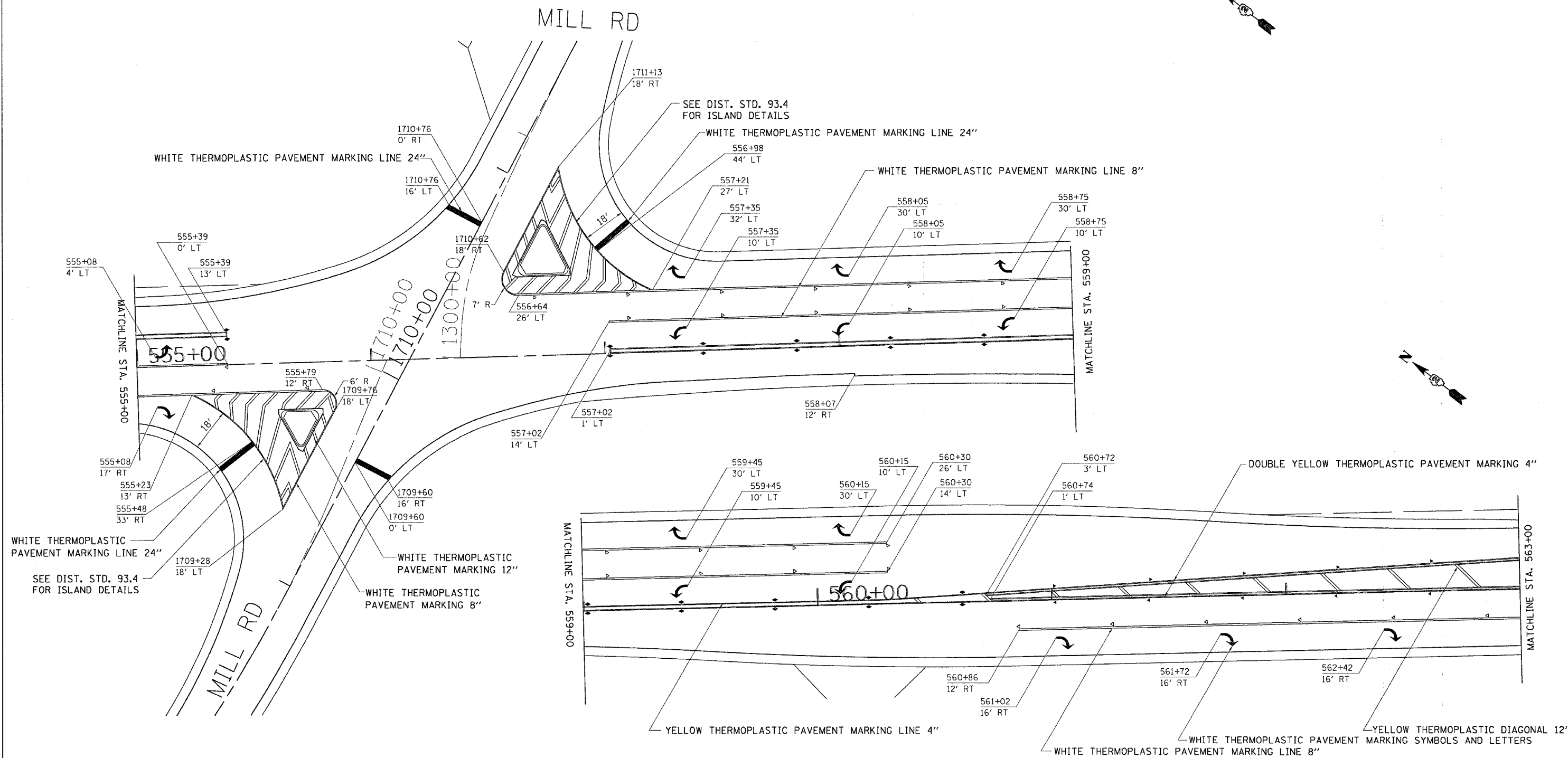
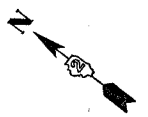
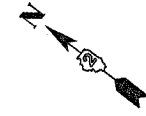


F.A.P. RTE.	SECTION	COUNTY	TOTAL SHEETS	SHEET NO.
*	**	CARROLL	548	140

STA.	TO STA.
FED. ROAD DIST. NO.	ILLINOIS FED. AID PROJECT

* ROUTE 17 (US 52 / IL 64)
 ** (1,2)RS & (3-1)RS-1

PAVEMENT MARKING DETAILS



- ◁ ONE-WAY CRYSTAL MARKER
- ◄ ONE-WAY AMBER MARKER
- ◼ TWO-WAY AMBER MARKER

PLOT DATE = Fri, Mar 23 06:27:55 2007
 FILE NAME = C:\p1\2007\480\c87480.mxd
 PLOT SCALE = 20,000.00 / IN.
 USER NAME = hemschke

REVISIONS	
NAME	DATE

ILLINOIS DEPARTMENT OF TRANSPORTATION

SCALE: VERT. _____
 HORIZ. _____

DATE _____

DRAWN BY _____
 CHECKED BY _____