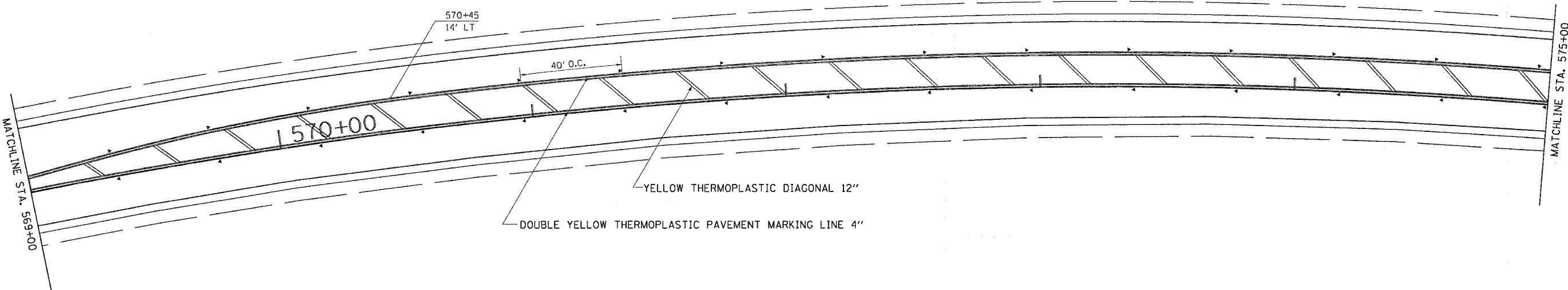





PAVEMENT MARKING DETAILS

CONTRACT NO. 64560

F.A.P. RTE.	SECTION	COUNTY	TOTAL SHEETS	SHEET NO.
*	**	CARROLL	548	142
STA.		TO STA.		
FED. ROAD DIST. NO.		ILLINOIS	FED. AID PROJECT	
* ROUTE 17 (US 52 / IL 64)				
** (1,2)RS & (3-1)RS-1				



PLOT DATE = Fri Mar 23 06:27:56 2007
 FILE NAME = c:\prowork\1207480\187480.mxd
 PLOT SCALE = 28.0000' / IN.
 USER NAME = hemsone

-  ONE-WAY CRYSTAL MARKER
-  ONE-WAY AMBER MARKER
-  TWO-WAY AMBER MARKER

REVISIONS	
NAME	DATE

ILLINOIS DEPARTMENT OF TRANSPORTATION

SCALE: VERT. _____
 HORIZ. _____

DATE _____

DRAWN BY _____
 CHECKED BY _____

PAVEMENT MARKINGS