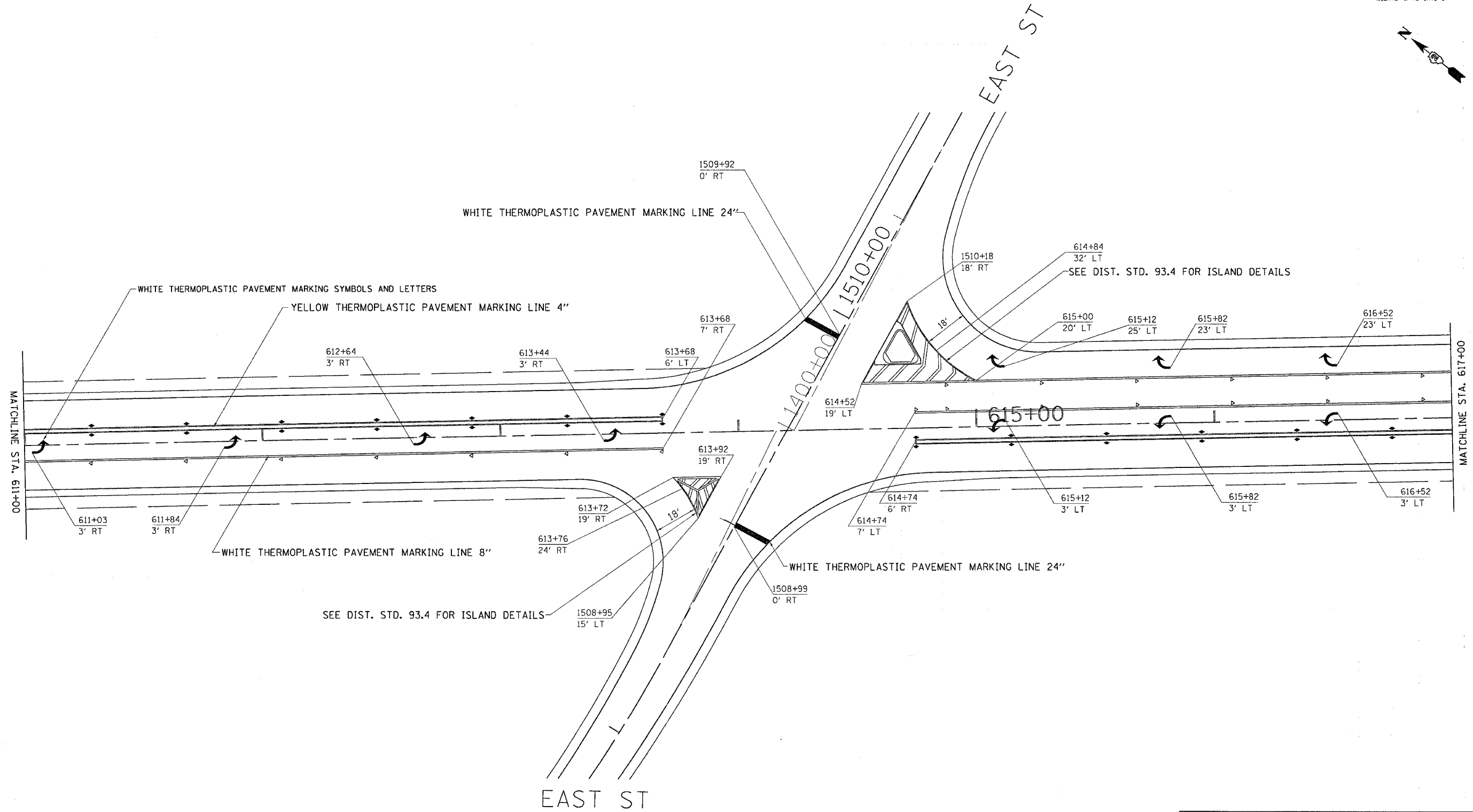
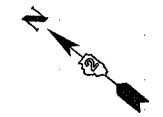


| F.A.P. RTE. | SECTION | COUNTY | TOTAL SHEETS | SHEET NO. |
|-------------|---------|---------|--------------|-----------|
| * | ** | CARROLL | 548 | 147 |




| STA. | TO STA. |
|---------------------|---------------------------|
| FED. ROAD DIST. NO. | ILLINOIS FED. AID PROJECT |

* ROUTE 17 (US 52 / IL 64)
 ** (1,2)RS & (3-1)RS-1

PAVEMENT MARKING DETAILS



PLOT DATE = Fri Mar 23 08:27:57 2007
 FILE NAME = c:\p\objects\207486\107486.dgn
 PLOT SCALE = 20.0000 / IN
 USER NAME = hennschke

-  ONE-WAY CRYSTAL MARKER
-  ONE-WAY AMBER MARKER
-  TWO-WAY AMBER MARKER

| REVISIONS | |
|-----------|------|
| NAME | DATE |
| | |
| | |
| | |
| | |
| | |
| | |
| | |
| | |
| | |
| | |

ILLINOIS DEPARTMENT OF TRANSPORTATION

SCALE: VERT. _____
 HORIZ. _____

DATE _____

DRAWN BY _____
 CHECKED BY _____

PAVEMENT MARKINGS