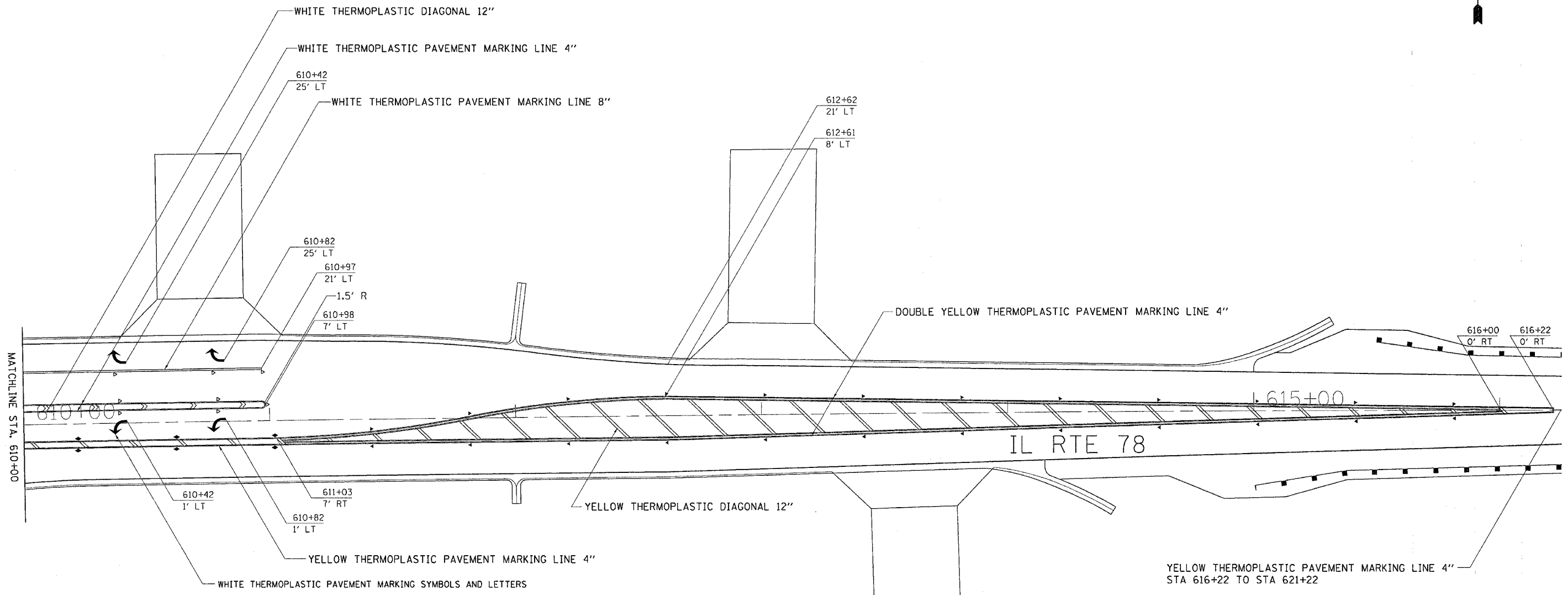





F.A.P. RTE.	SECTION	COUNTY	TOTAL SHEETS	SHEET NO.
*	**	CARROLL	548	150
STA.		TO STA.		
FED. ROAD DIST. NO.		ILLINOIS FED. AID PROJECT		
* ROUTE 17 (US 52 / IL 64)				
** (1,2)RS & (3-1)RS-1				

PAVEMENT MARKING DETAILS



PLOT DATE = Fri, Mar 23 06:27:57 2007
 FILE NAME = c:\p\projects\p207480\p207480.mxd
 PLOT SCALE = 20.0000 / IN.
 USER NAME = hennings

-  ONE-WAY CRYSTAL MARKER
-  ONE-WAY AMBER MARKER
-  TWO-WAY AMBER MARKER

REVISIONS	
NAME	DATE

ILLINOIS DEPARTMENT OF TRANSPORTATION

VERT. SCALE: DATE
 HORIZ. DRAWN BY
 CHECKED BY

PAVEMENT MARKINGS