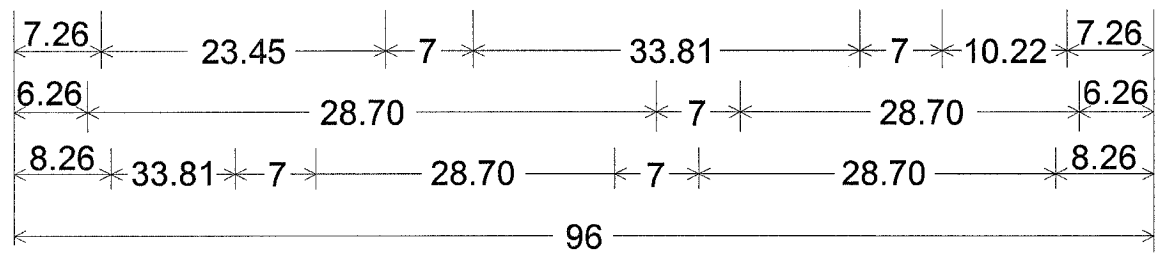
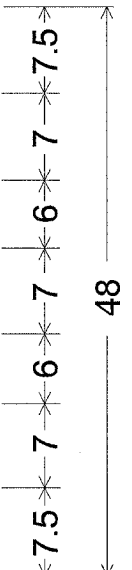


SIGN DETAIL SHEET

CONTRACT NO. 64560			
F.A.P. RTE.	SECTION	COUNTY	TOTAL SHEETS
*	**	CARROLL	548
SHEET NO.		226	
STA.		TO STA.	
FED. ROAD DIST. NO.		ILLINOIS FED. AID PROJECT	
* ROUTE 17 (US 52 / IL 64)			
** (1,2)RS & (3,1)RS-1			

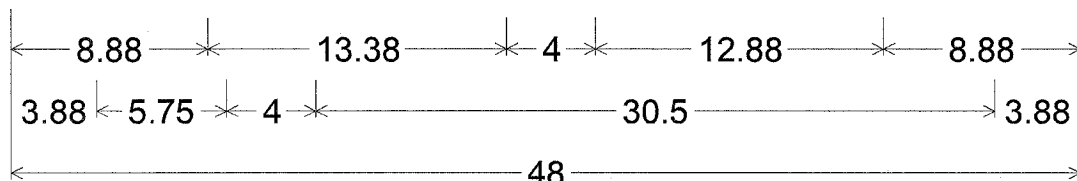
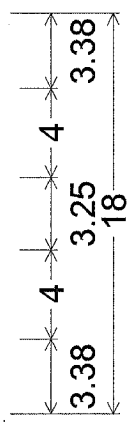


3.00" Radius, 1.25" Border, 0.75" Indent, Black on White;
"ROAD" D 2K; "CLOSED" D 2K; "TO" D 2K;
"OVERSIZED LOADS" D 2K; "XX MILES AHEAD" D 2K;
Table of letter and object lefts.

R	O	A	D	C	L	O	S	E	D	T	O
7.26	13.07	18.95	25.95	37.71	44.01	49.26	55.28	61.23	66.76	78.52	83.77

O	V	E	R	S	I	Z	E	D	L	O	A	D	S
6.28	12.16	18.53	24.06	29.52	35.47	37.78	43.73	49.26	61.02	66.27	72.15	79.15	84.96

X	X	M	I	L	E	S	A	H	E	A	D
8.27	13.73	25.49	32.63	35.43	40.82	45.86	57.62	64.62	71.06	75.96	82.96



1.50" Radius, 0.63" Border, 0.38" Indent, Black on Orange;
[ROAD OPEN] D 2K; [TO BUSINESSES] D 2K;
Table of letter and object lefts.

R	O	A	D	O	P	E	N
8.88	12.13	15.50	19.50	26.25	30.00	33.25	36.50

T	O
3.88	6.88

B	U	S	I	N	E	S	S	E	S
13.63	17.13	20.50	23.88	25.50	29.13	32.00	35.13	38.50	41.50

PLOT DATE = Fri Mar 23 10:45:44 2007
 PLOT SCALE = 50.0000
 USER NAME = hnsnake

REVISIONS		ILLINOIS DEPARTMENT OF TRANSPORTATION
NAME	DATE	
		SCALE: VERT. / HORIZ. / DATE
DRAWN BY		CHECKED BY