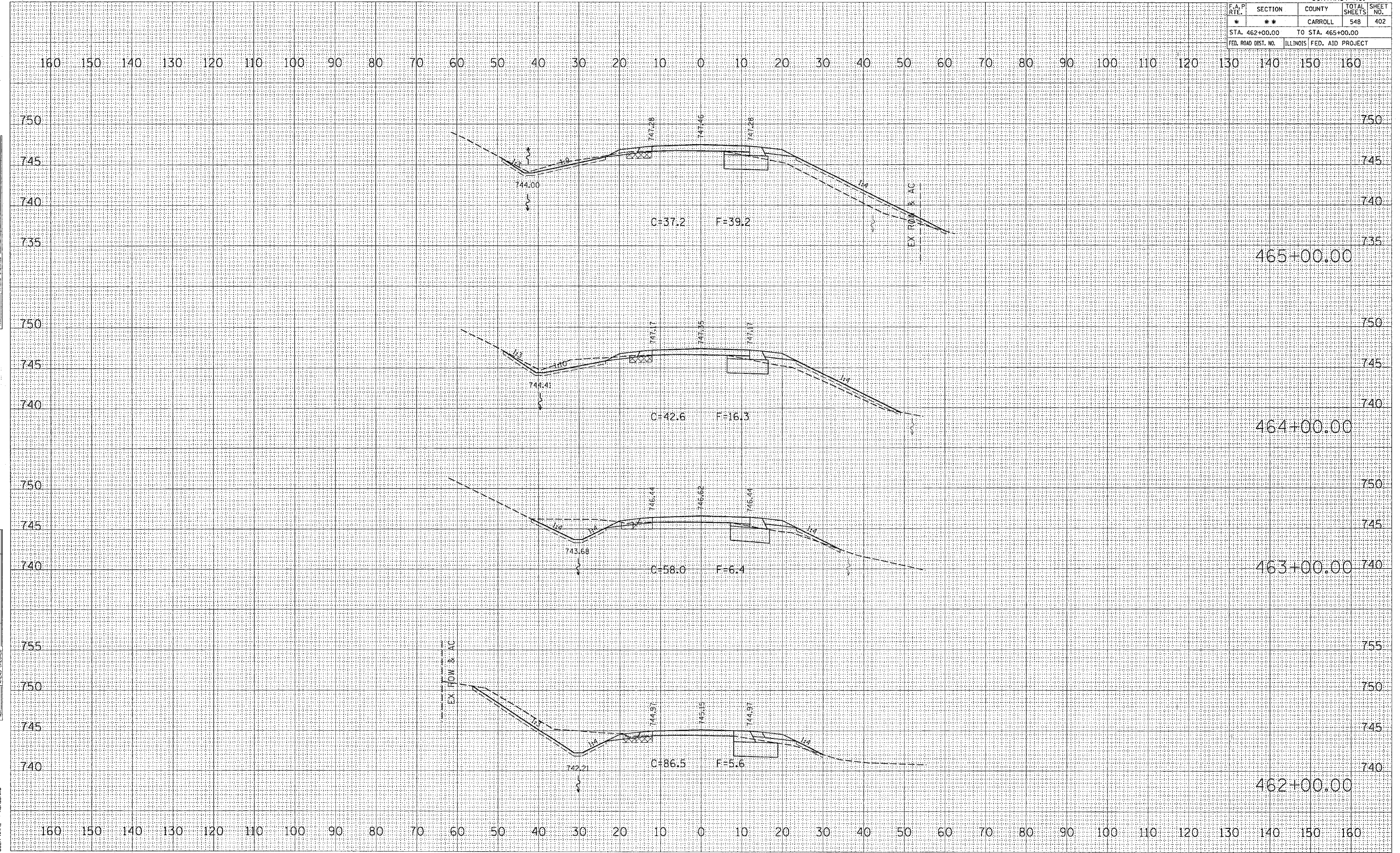


* ROUTE 17 (US 52 / IL 64)			
** (1,2)RS & (3,1)RS-1		CONTRACT NO. 64560	
F.A.P. RTE.	SECTION	COUNTY	TOTAL SHEET NO.
**	**	CARROLL	548
STA. 462+00.00		TO STA. 465+00.00	
FED. ROAD DIST. NO.	ILLINOIS FED. AID PROJECT		

DATE	BY
SURVEYED	
PLOTTED	
NOTE BOOK	
AREAS CHECKED	
NO.	

DATE	BY
SURVEYED	
PLOTTED	
NOTE BOOK	
AREAS CHECKED	
NO.	

PLOT DATE = Thu Mar 22 14:58:05 2007
 FILE NAME = L:\207460\207460.dwg
 PLOT SCALE = 10.0000 / 1"
 USER NAME = harschke



DATE	BY

NO.	AREAS CHECKED

NO.	NOTE BOOK

NO.	TEMP. PLATE

NO.	PLOTTED

NO.	SURVEYED

DATE	BY

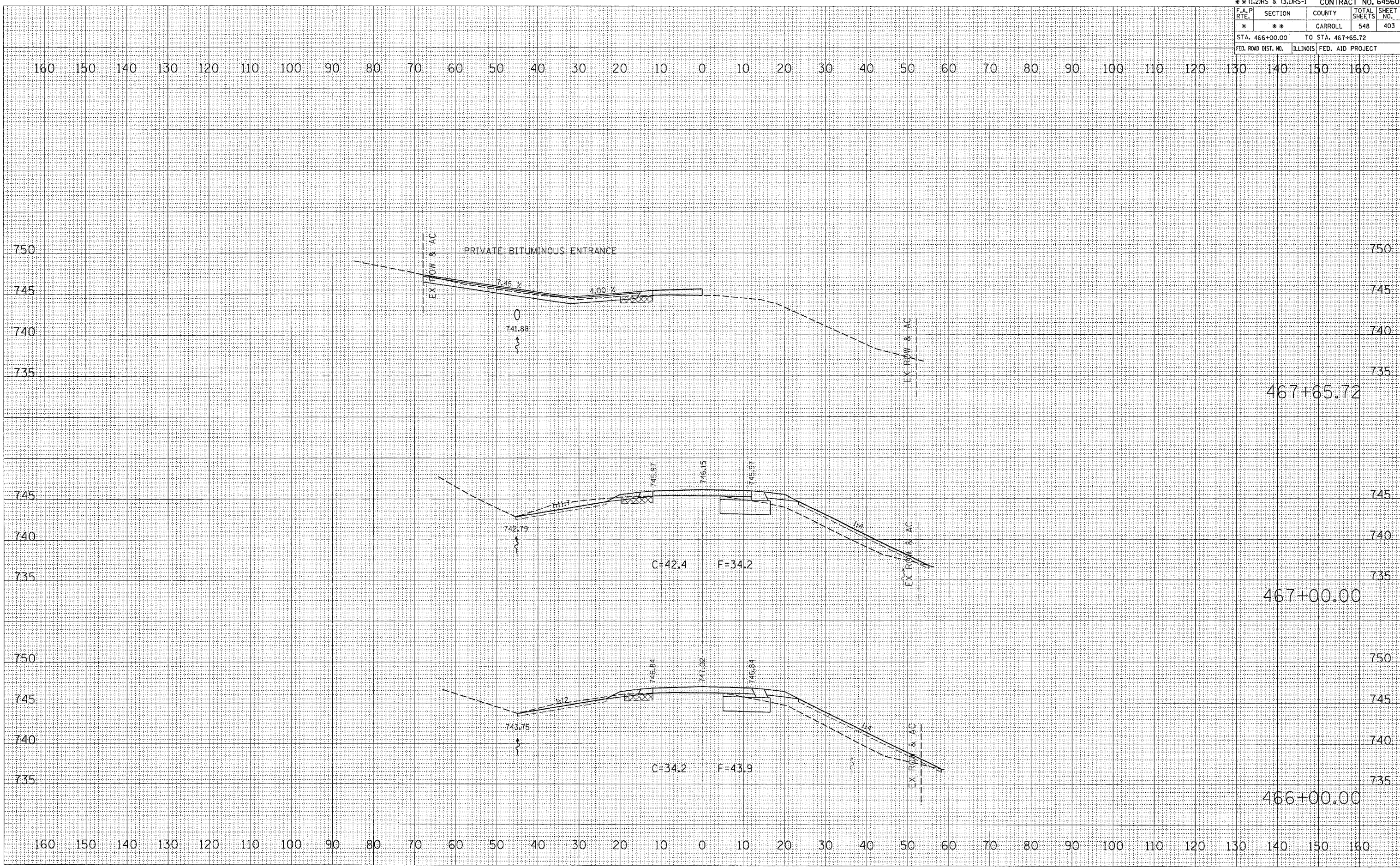
NO.	AREAS CHECKED

NO.	TEMP. PLATE

NO.	PLOTTED

NO.	SURVEYED

PLOT DATE = The Mo- 22 14:05:56 2007
 PLOT SCALE = 1/8" = 10.0000' / IN.
 USER NAME = harsanika



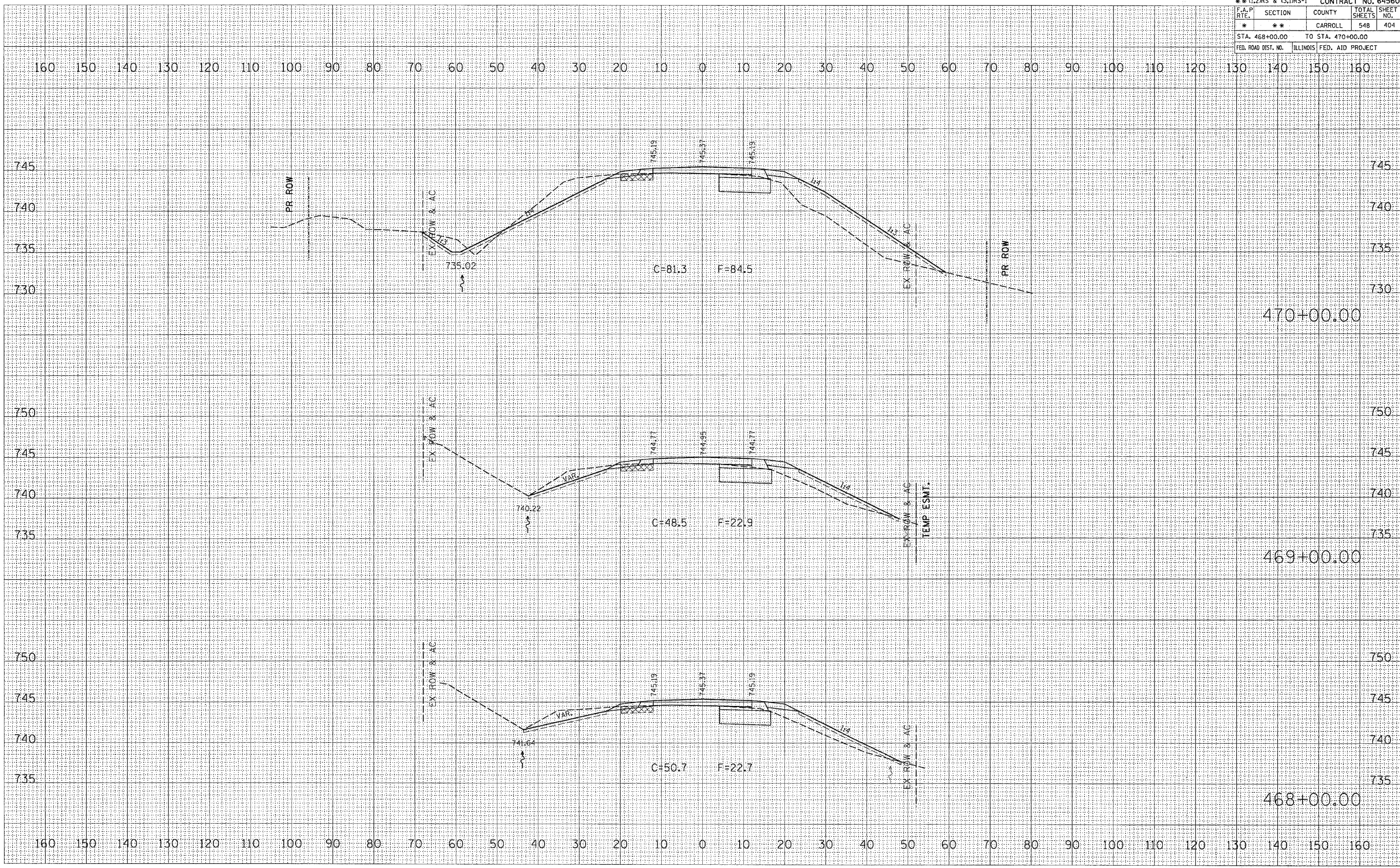
DATE	BY

NO.	AREAS CHECKED

DATE	BY

NO.	AREAS CHECKED

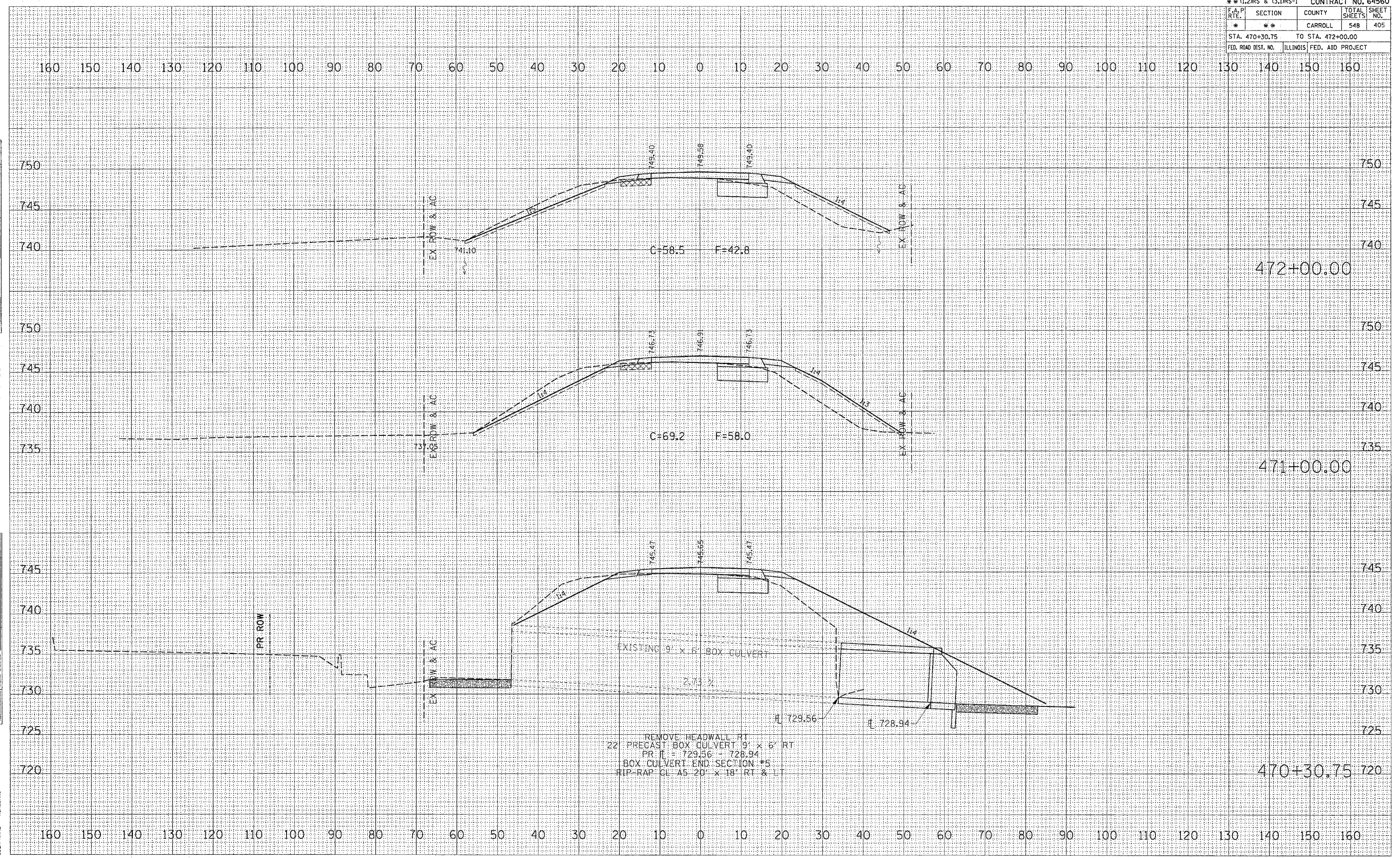
PLOT DATE = The Mar 22 14:58:56 2007
 PLOT SCALE = 1" = 20' (1:240)
 USER NAME = hennanika



DATE _____ BY _____
 SURVEYED _____
 PLOTTED _____
 CHECKED _____
 NO. _____

DATE _____ BY _____
 ORIGINAL SURVEY _____
 PLOTTED _____
 CHECKED _____
 NO. _____

PLOT DATE = Thu Nov 25 14:06:57 2009
 FILE NAME = c:\pwork\113207468\113207468.dwg
 PLOT SCALE = 1/8"=1'-0"
 USER NAME = hmarckie



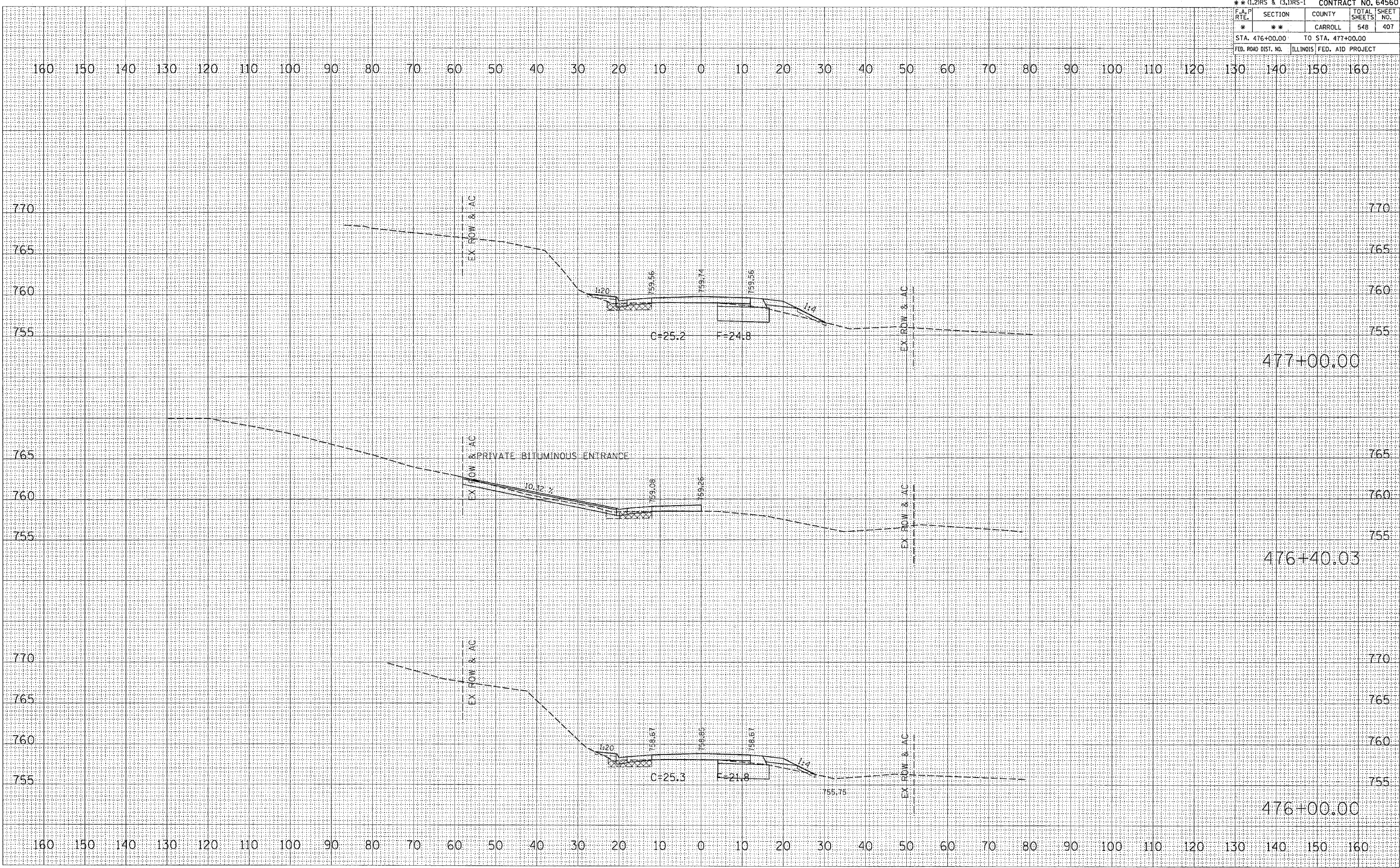
DATE	BY

FINAL SURVEY	SURVEYED
NOTE BOOK	PLOTTED
NO.	AREAS CHECKED

DATE	BY

ORIGINAL SURVEY	SURVEYED
NOTE BOOK	PLOTTED
NO.	AREAS CHECKED

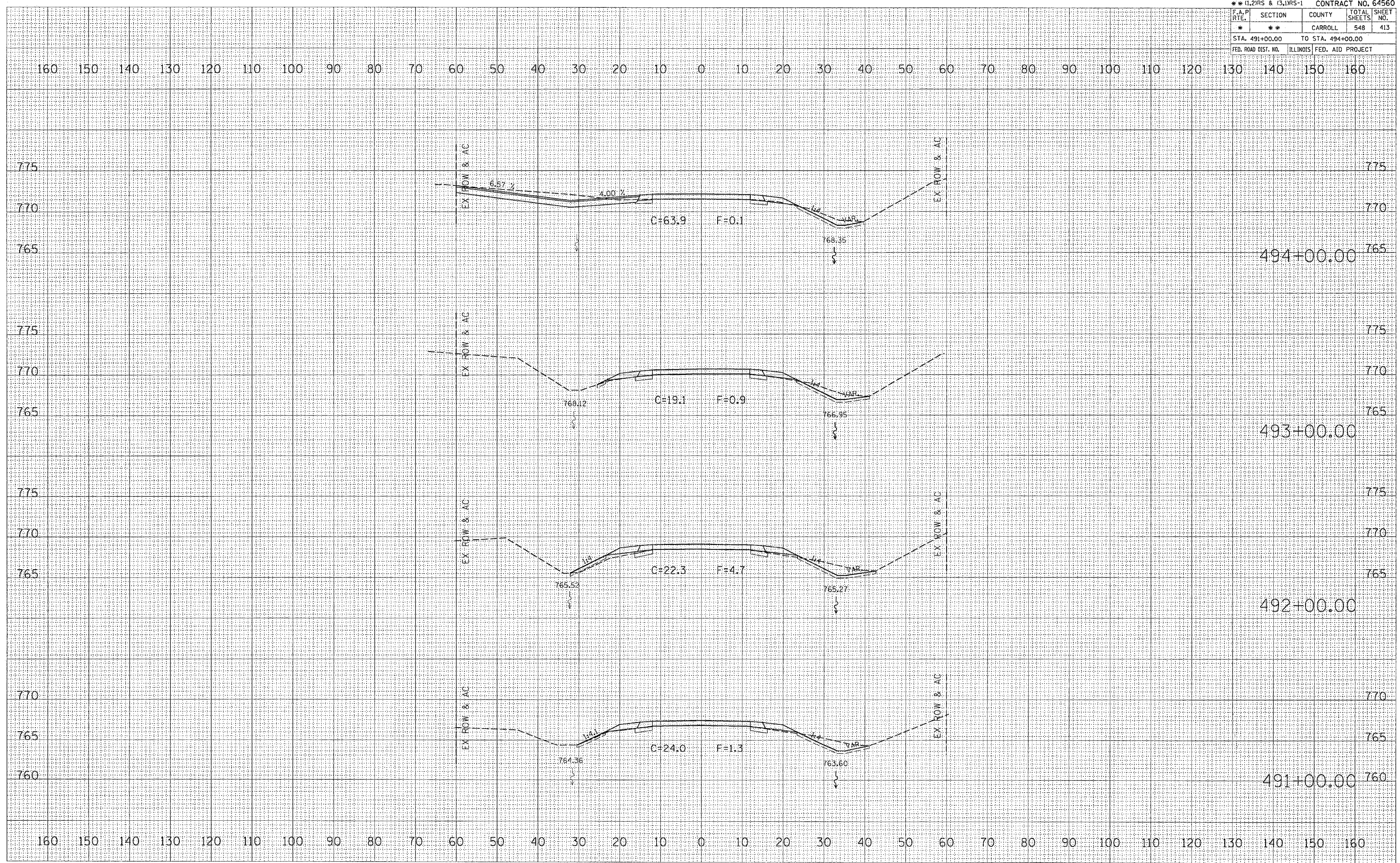
PLT DATE = Thu Mar 22 14:58:55 2007
 FILE NAME = I:\2007\407\407.dwg
 PLOT SCALE = 1/8"=1'-0"
 USER NAME = harsanika



FINAL SURVEY NO. _____
 DATE _____
 BY _____
 REVISIONS
 PLOTTED _____
 TEMPLATE _____
 AREAS _____
 CHECKED _____

ORIGINAL SURVEY NO. _____
 DATE _____
 BY _____
 REVISIONS
 PLOTTED _____
 TEMPLATE _____
 AREAS _____
 CHECKED _____

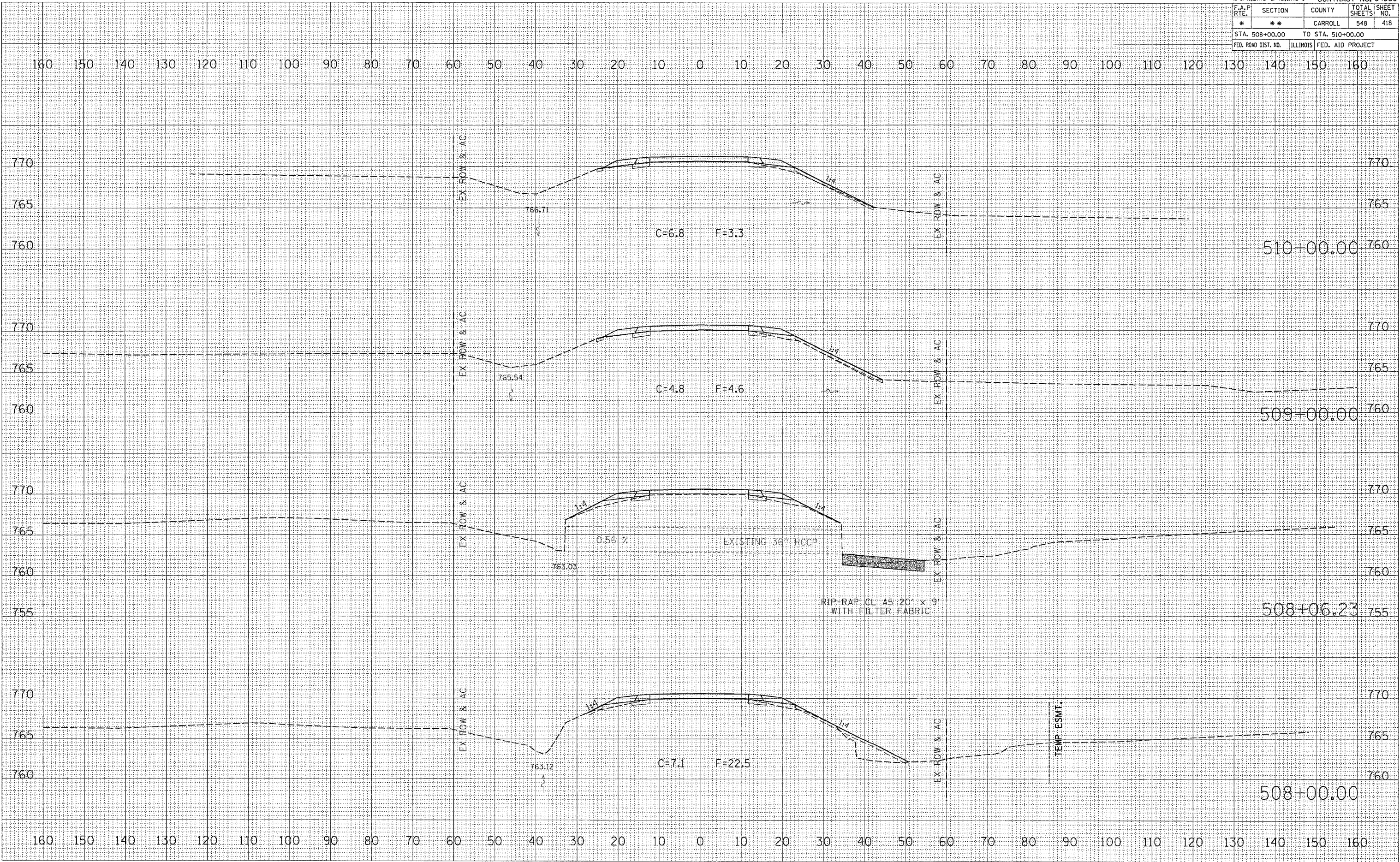
PLOT DATE = Thu Mar 22 14:51:01 2007
 FILE NAME = c:\p\projects\10207490\10207490.dwg
 PLOT SCALE = 10.0000' / IN.
 USER NAME = harsbark6



FINAL SURVEY SURVEYED _____
 PLOTTED _____
 NOTE BOOK _____
 AREAS CHECKED _____
 NO. _____

ORIGINAL SURVEY SURVEYED _____
 PLOTTED _____
 NOTE BOOK _____
 AREAS CHECKED _____
 NO. _____

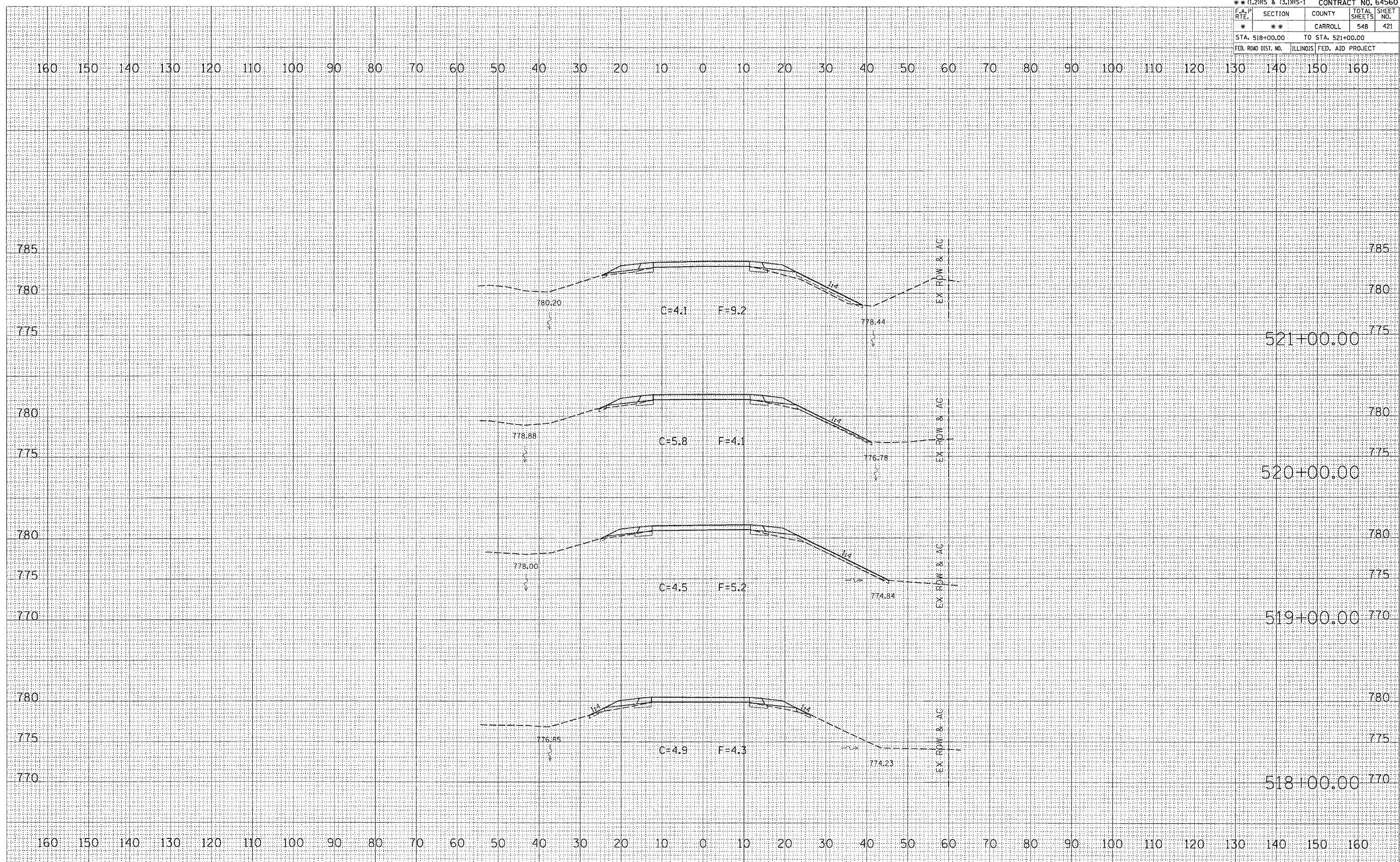
PLOT DATE = Thu, Mar 22, 14:51:04, 2007
 FILE NAME = s:\vco\mss\207480\207480.dwg
 PLOT SCALE = 10.0000 / IN.
 USER NAME = harschke



DATE	BY
REVIEWED	DESIGNED
PLOTTED	TEMPLATE
NOTE BOOK	AREAS CHECKED
NO.	

DATE	BY
REVIEWED	DESIGNED
PLOTTED	TEMPLATE
NOTE BOOK	AREAS CHECKED
NO.	

PLOT DATE = Thu Mar 22 14:51:08 2007
 FILE NAME = c:\pws\mets\287488\ab7488.msh
 PLOT SCALE = 10.0000' / IN.
 USER NAME = hennings



* ROUTE 17 (US 52 / IL 64)
 ** 1,21RS & (3,1)RS-1 CONTRACT NO. 64560

F.A.P. RTE.	SECTION	COUNTY	TOTAL SHEETS	SHEET NO.
*	**	CARROLL	548	423
STA. 525+37.52 TO STA. 527+00.00				
FED. ROAD DIST. NO.		ILLINOIS FED. AID PROJECT		

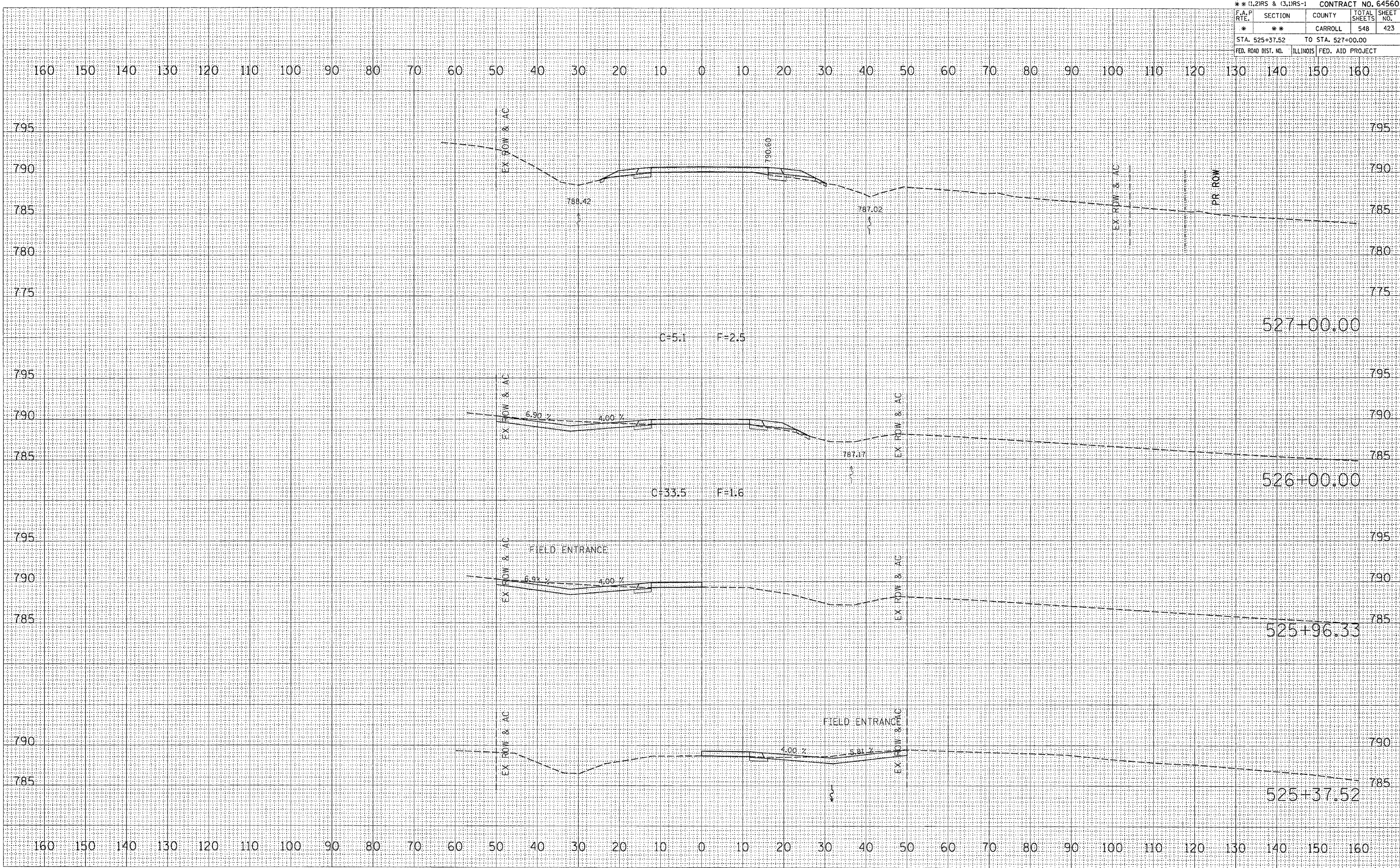
BY: _____ DATE: _____

FINAL SURVEY	SURVEYED
NOTE BOOK	PLOTTED
NO.	REPLATE
	AREAS CHECKED

BY: _____ DATE: _____

ORIGINAL SURVEY	SURVEYED
TABLE BOOK	PLOTTED
NO.	REPLATE
	AREAS CHECKED

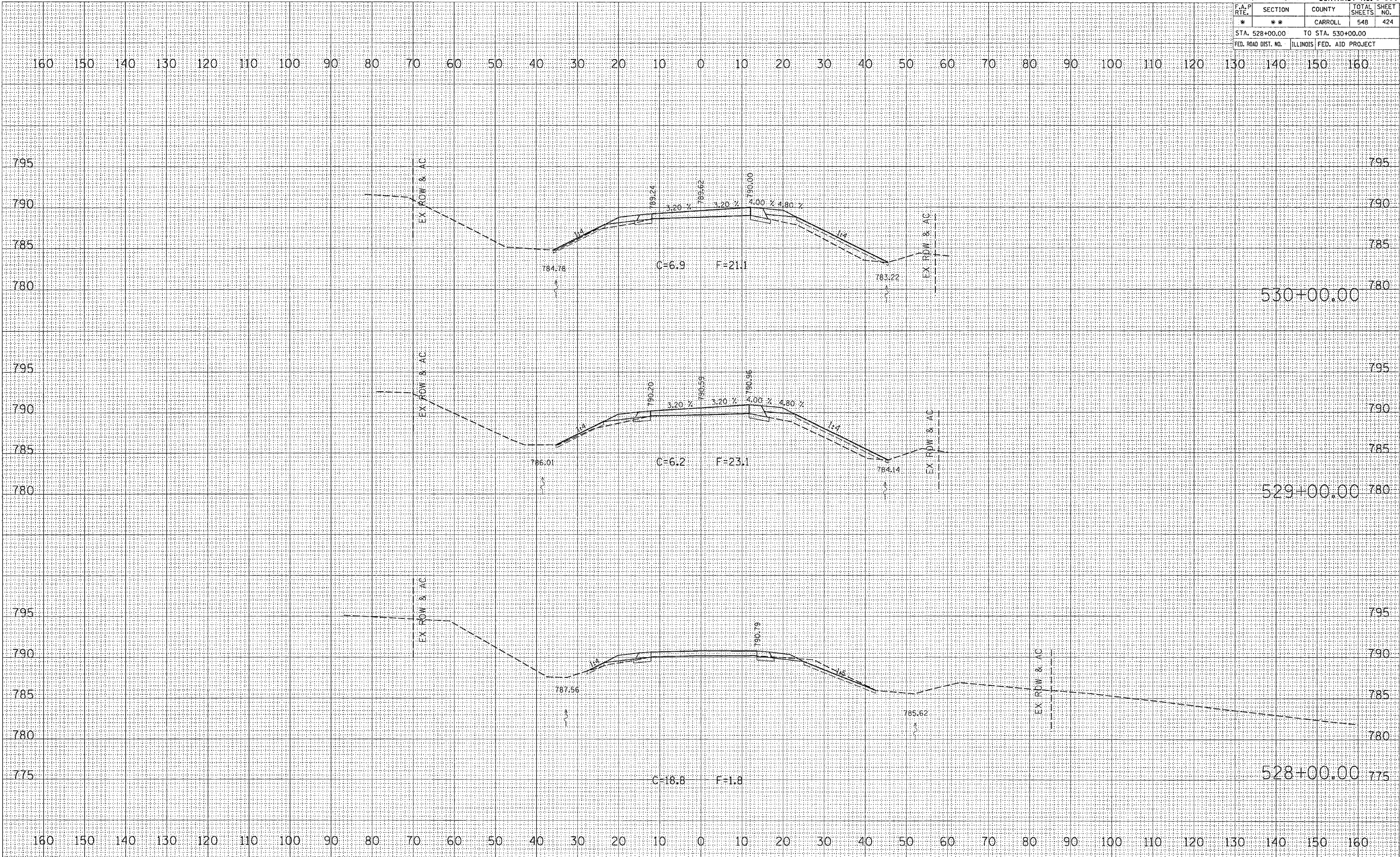
PLC DATE = Thu Mar 22 14:51:07 2007
 PLOT SCALE = 10.0000 / IN.
 USER NAME = hennepke



DATE _____
 BY _____
 SURVEYED _____
 PLOTTED _____
 NOTE BOOK _____
 AREAS CHECKED _____
 NO. _____

DATE _____
 BY _____
 SURVEYED _____
 PLOTTED _____
 NOTE BOOK _____
 AREAS CHECKED _____
 NO. _____

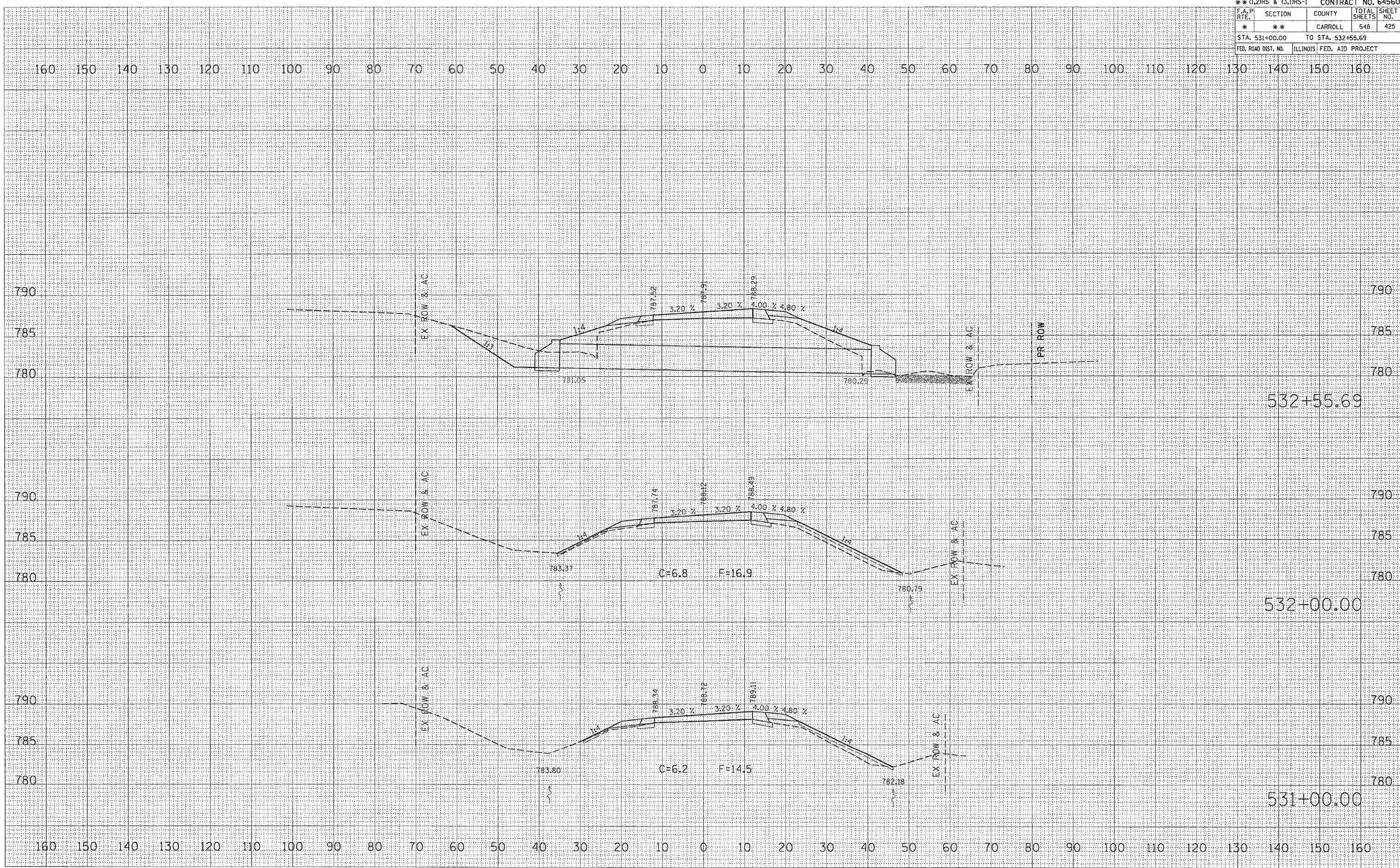
PLOT DATE = Thu, Mar 22 14:51:07 2007
 FILE NAME = I:\2007\48\64560\64560.dwg
 PLOT SCALE = 1/8" = 1'-0"
 USER NAME = hamaoike



DATE _____ BY _____
 SURVEYED _____
 PLOTTED _____
 NOTE BOOK _____
 TEMPLATE _____
 AREA CHECKED _____

DATE _____ BY _____
 ORIGINAL SURVEY _____
 SURVEY PLOTTED _____
 NOTE BOOK _____
 TEMPLATE _____
 AREA CHECKED _____

PLOT DATE = Thu Mar 22 14:51:08 2007
 FILE NAME = c:\projects\637400\637400.dwg
 PLOT SCALE = 1" = 40' / IN.
 USER NAME = hnsbns



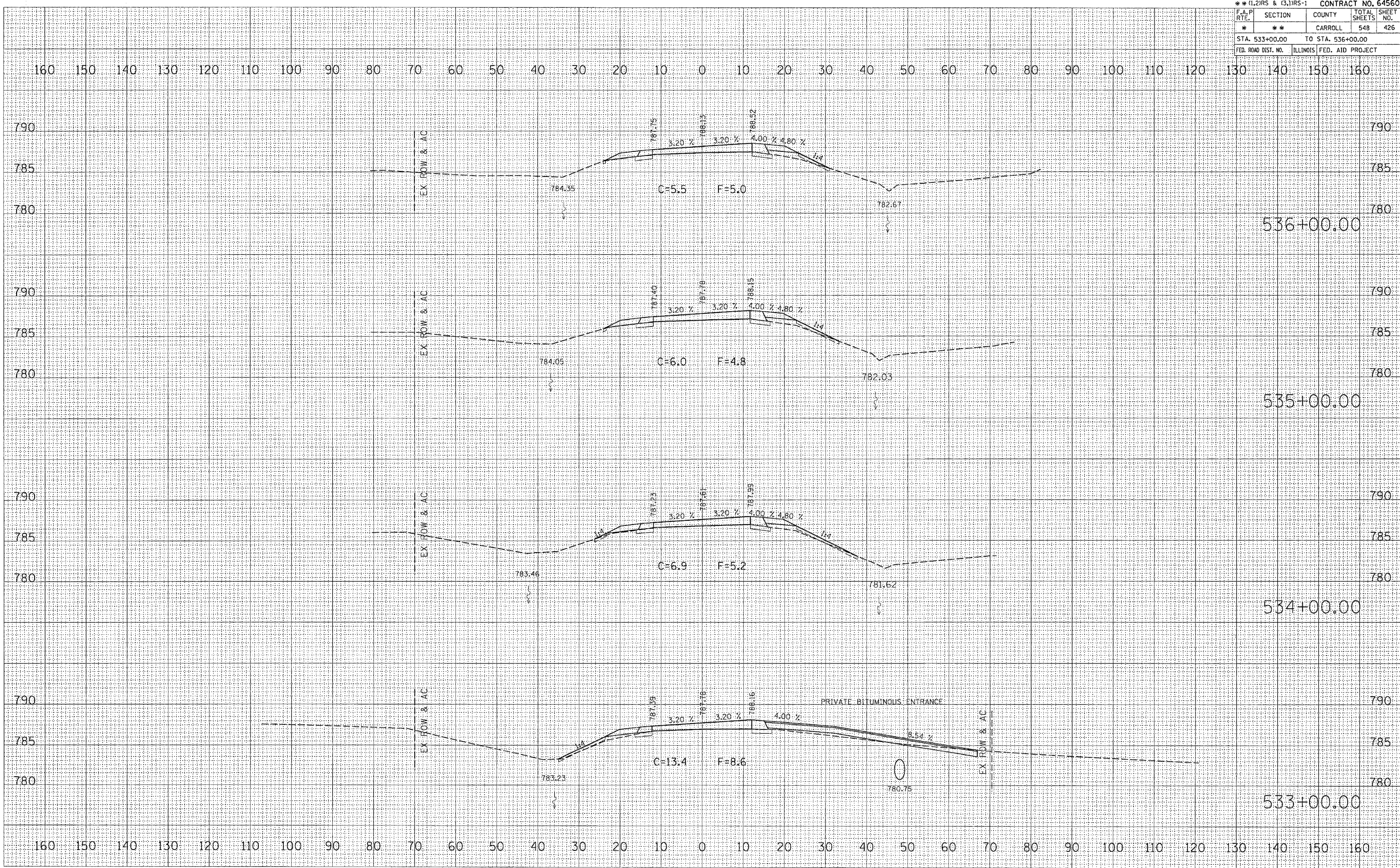
* ROUTE 17 (US 52 / IL 64)
 ** (1,2)RS & (3,1)RS-1 CONTRACT NO. 64560

F.A.P. RTE.	SECTION	COUNTY	TOTAL SHEETS	SHEET NO.
*	**	CARROLL	548	426
STA. 533+00.00		TO STA. 536+00.00		
FED. ROAD DIST. NO.		ILLINOIS FED. AID PROJECT		

DATE	
BY	
ORIGINAL SURVEY	
PLOTTED	
TEMPLATE	
NOTE BOOK	
AREAS CHECKED	
NO.	

DATE	
BY	
ORIGINAL SURVEY	
PLOTTED	
TEMPLATE	
NOTE BOOK	
AREAS CHECKED	
NO.	

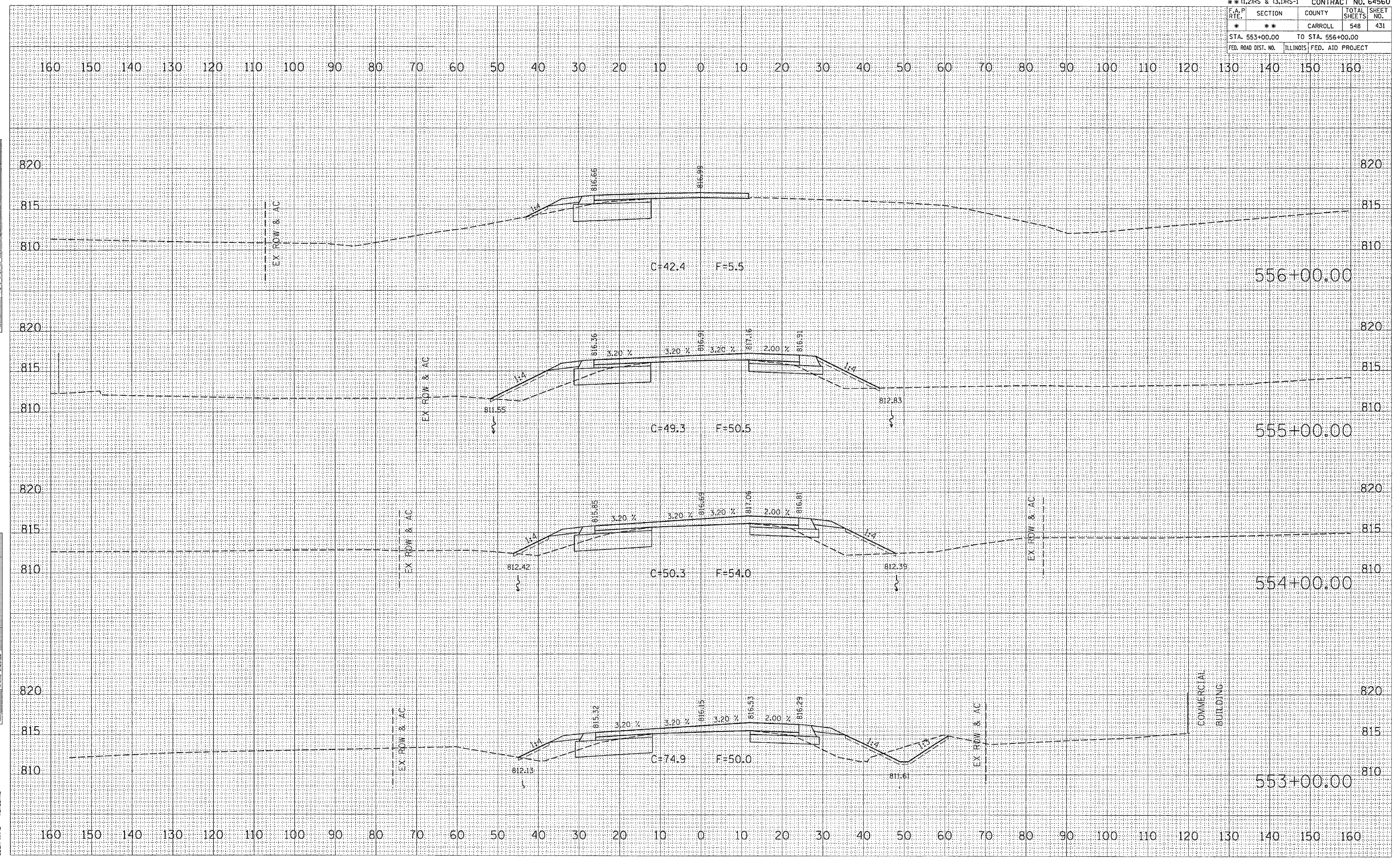
PLOT DATE = Thu Mar 22 14:51:09 2007
 PLOT SCALE = 1/8"=1'-0"
 USER NAME = hnsaohke



DATE _____ BY _____
 SURVEYED _____
 PLOTTED _____
 NOTE BOOK _____
 AREAS CHECKED _____
 NO. _____

DATE _____ BY _____
 SURVEYED _____
 PLOTTED _____
 NOTE BOOK _____
 AREAS CHECKED _____
 NO. _____

PLT DATE = Thu Mar 22 14:51:11 2007
 FILE NAME = C:\p1\553+00-556+00\14087488.dwg
 PLOT SCALE = 1/8" = 100'-0" / IN.
 USER NAME = harsanika



BY	DATE

FINAL SURVEY	DATE

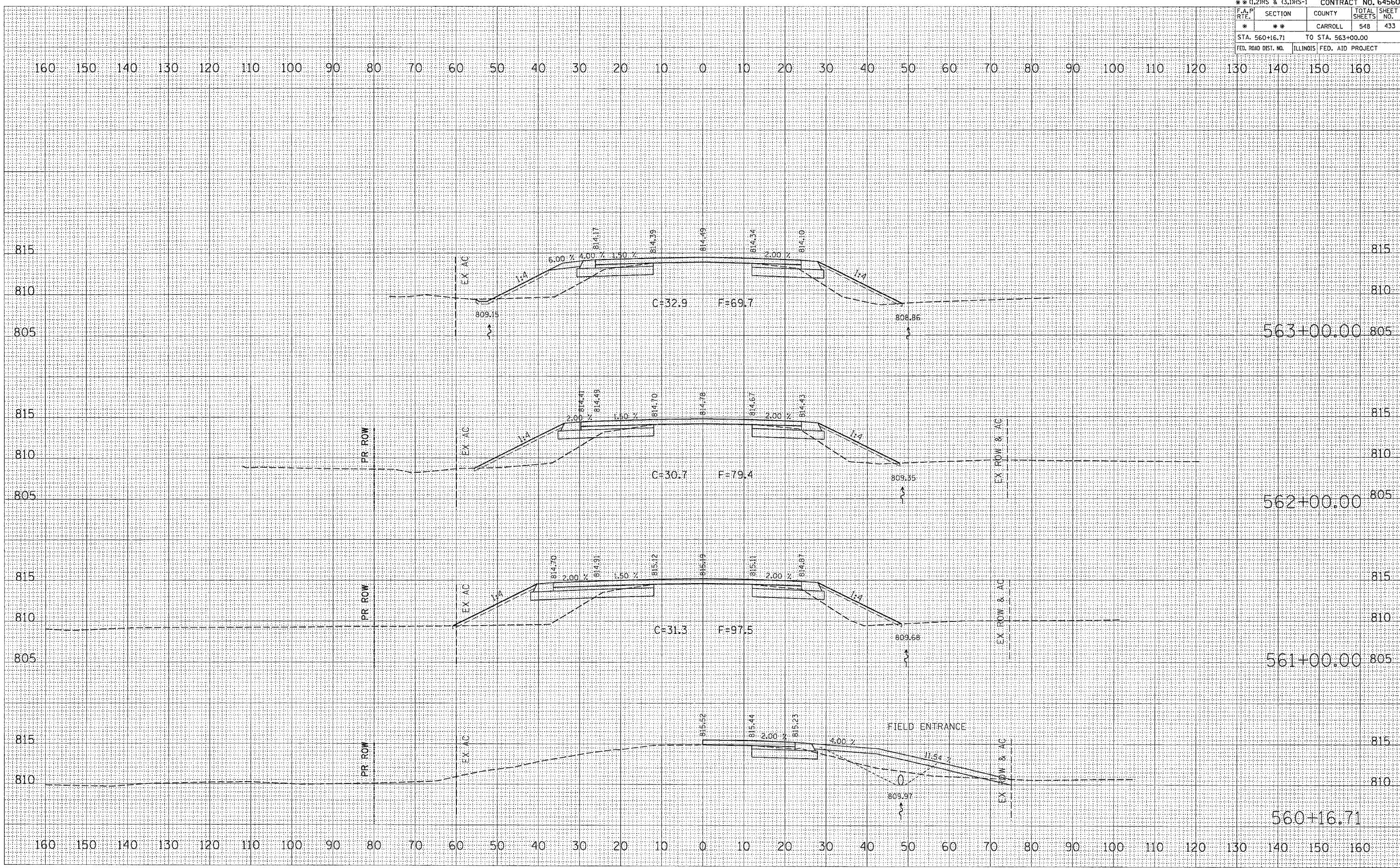
NO.	DATE

BY	DATE

ORIGINAL SURVEY	DATE

NO.	DATE

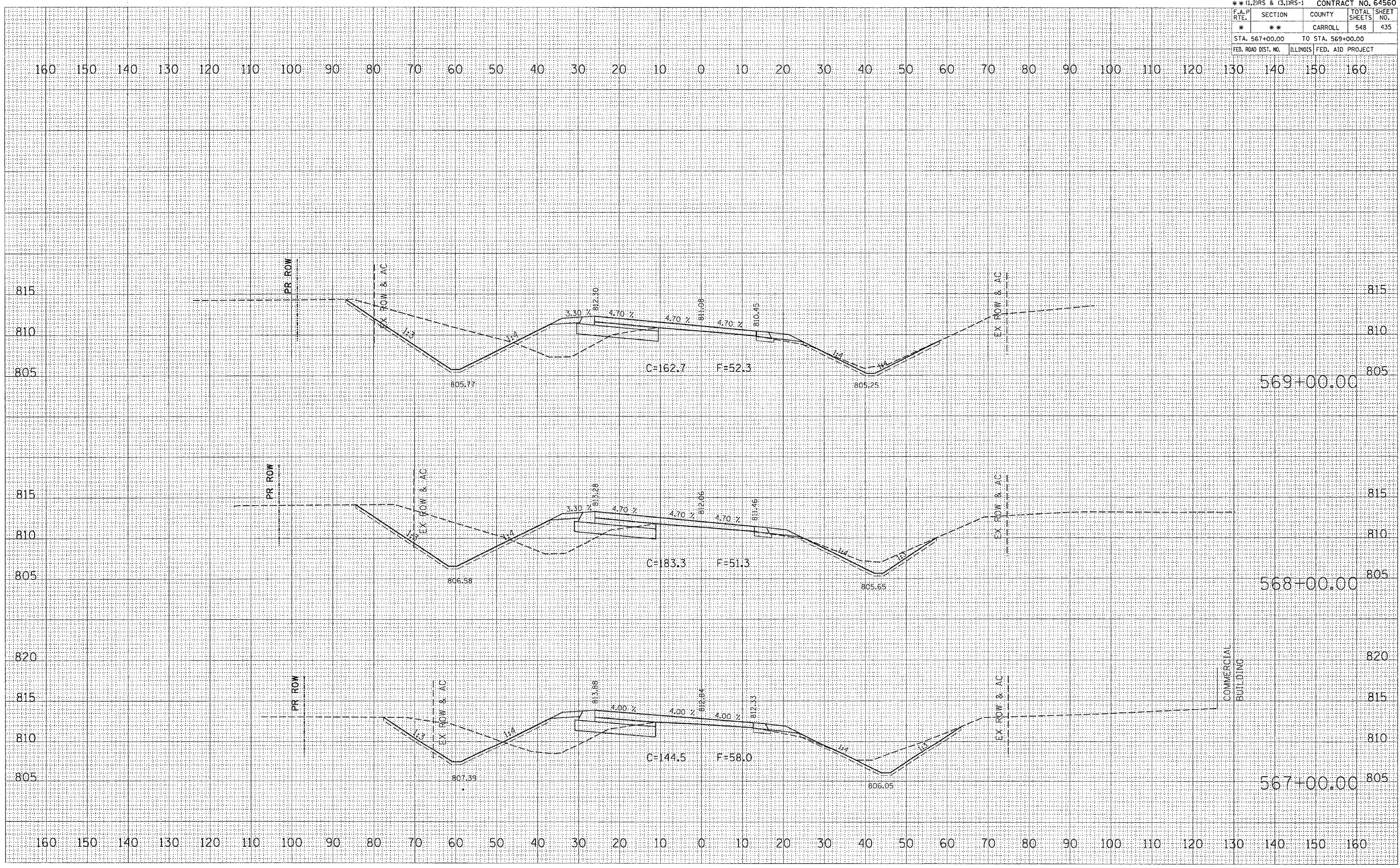
PLOT DATE = The Mar 22 145112 2887
 PLOT SCALE = 1" = 20' (1:240)
 USER NAME = harsanka



FINAL SURVEY
 SURVEYED
 PLOTTED
 NOTE BOOK
 NO.

ORIGINAL SURVEY
 SURVEYED
 PLOTTED
 NOTE BOOK
 NO.

PLOT DATE = Thu Mar 22 14:51:13 2007
 FILE NAME = c:\projects\12071407\12071407.dwg
 USER = hsh



DATE	BY

NO.	AREAS CHECKED

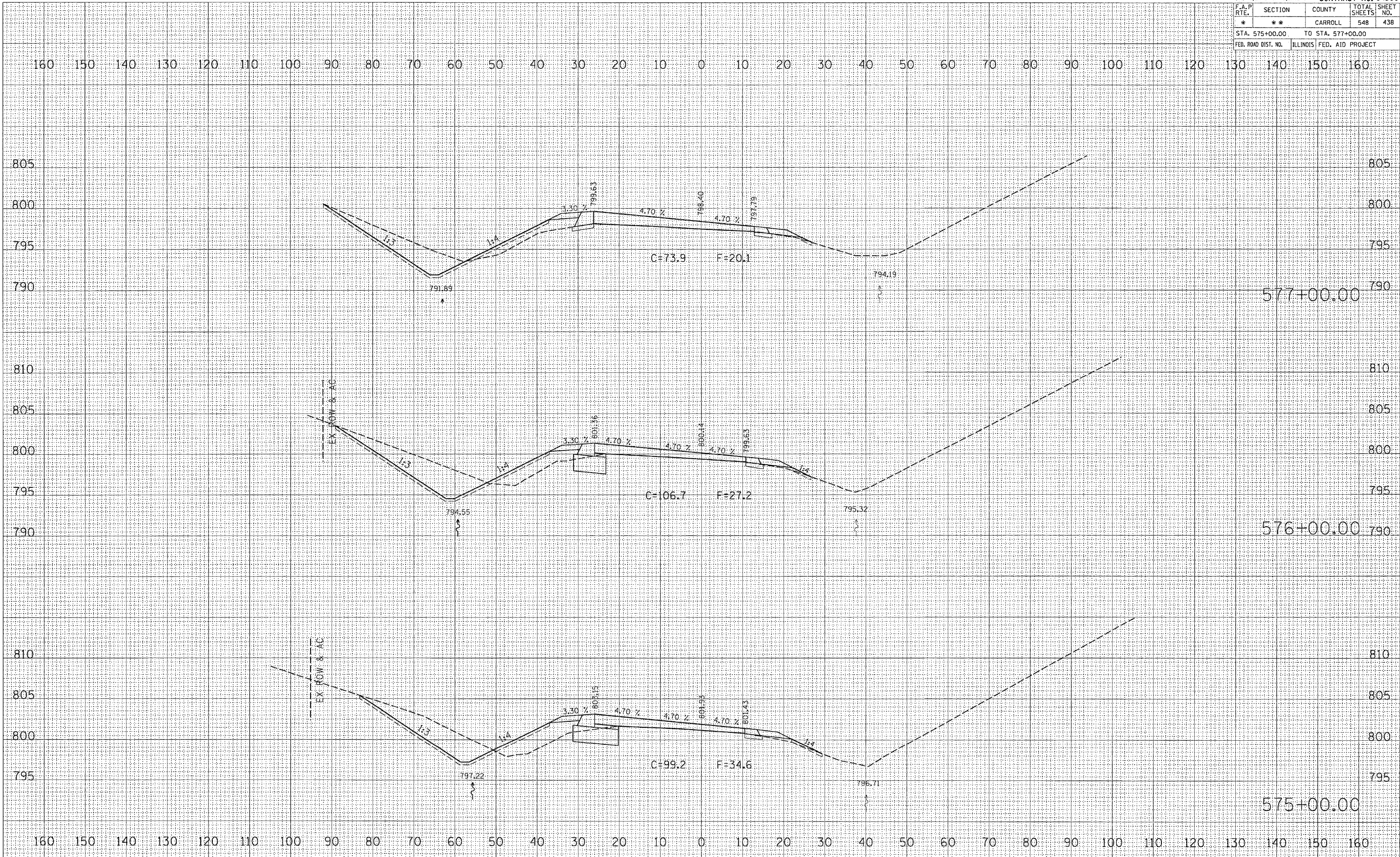
NO.	AREAS CHECKED

DATE	BY

NO.	AREAS CHECKED

NO.	AREAS CHECKED

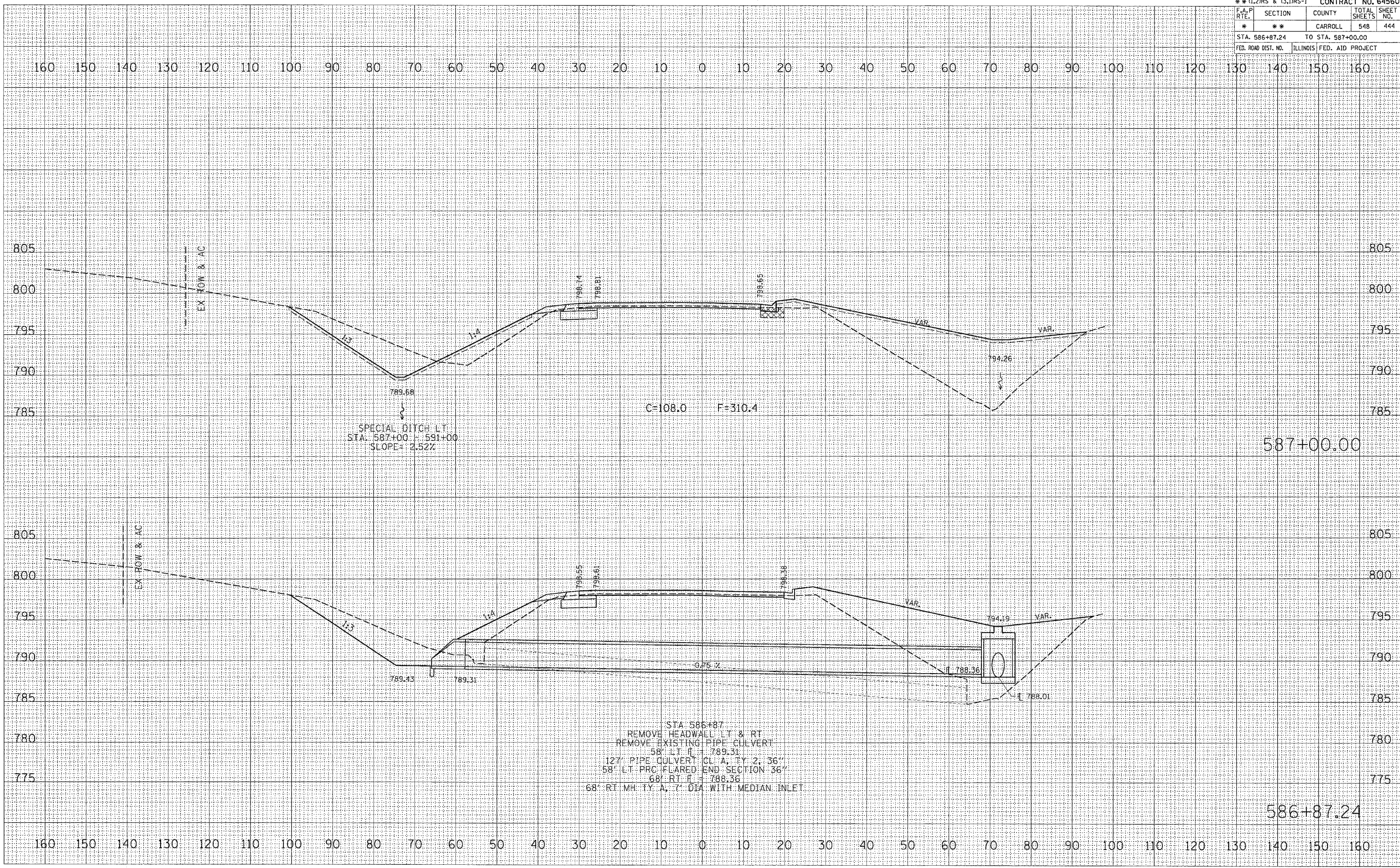
PLOT DATE = Thu Mar 22 14:51:15 2007
 FILE NAME = C:\p146\146\146\146.dwg
 PLOT SCALE = 30.0000 / 1" = 1000.0000
 USER NAME = hansonak



BY _____ DATE _____
 SURVEYED _____
 PLOTTED _____
 NOTE BOOK _____
 NO. _____
 AREAS CHECKED _____

BY _____ DATE _____
 SURVEYED _____
 PLOTTED _____
 NOTE BOOK _____
 NO. _____
 AREAS CHECKED _____

PLOT DATE = Thu Mar 23 14:55:08 2007
 PLOT SCALE = 1/8" = 100'-0"
 USER NAME = hansonka



* ROUTE 17 (US 52 / IL 64)
 ** (1,2)RS & (3,1)RS-1 CONTRACT NO. 64560

F.A.P. RTE.	SECTION	COUNTY	TOTAL SHEETS	SHEET NO.
*	**	CARROLL	548	447

STA. 595+00.00 TO STA. 597+00.00
 FED. ROAD DIST. NO. ILLINOIS FED. AID PROJECT

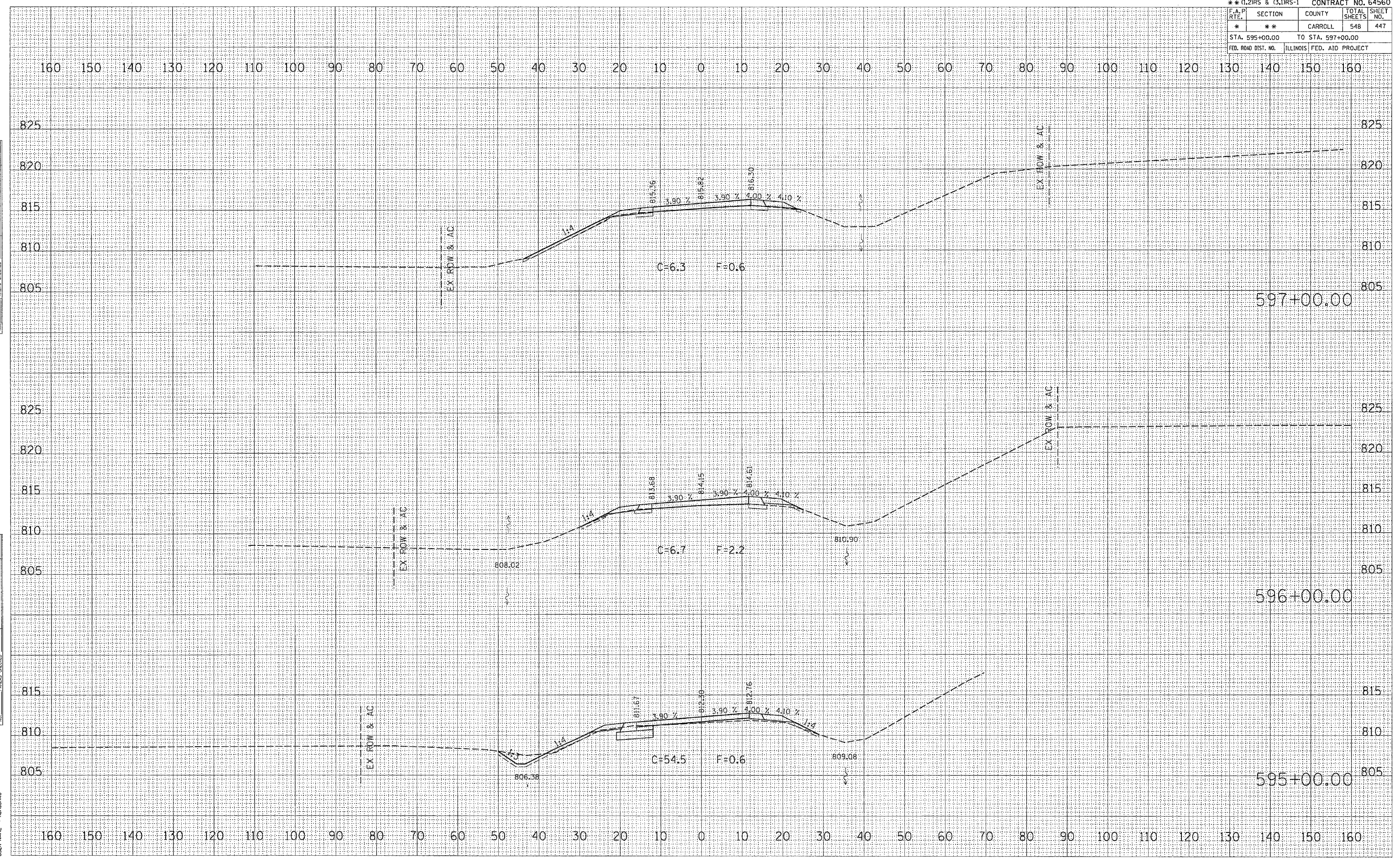
BY _____ DATE _____

FINAL SURVEYED _____
 SKIPPY PLOTTED _____
 NOTE BOOK NO. _____
 AREAS CHECKED _____

BY _____ DATE _____

ORIGINAL SURVEYED _____
 SKIPPY PLOTTED _____
 NOTE BOOK NO. _____
 AREAS CHECKED _____

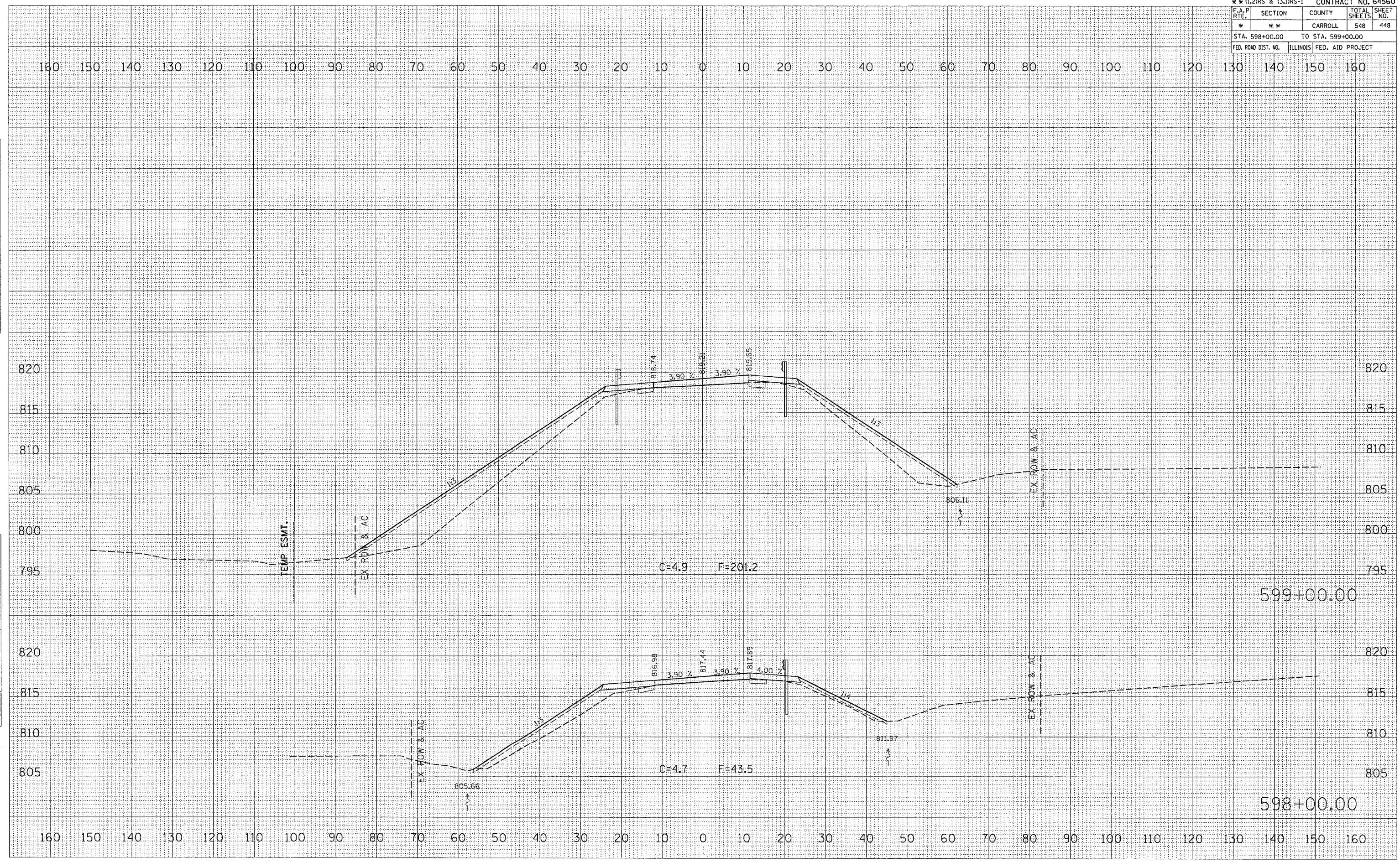
PLOT DATE = Thu Mar 22 14:51:28 2007
 PLOT SCALE = 1/8" = 40'-0"
 USER NAME = hnsaak



DATE: _____ BY: _____
 SURVEYED: _____
 CHECKED: _____
 NOTE BOOK: _____
 AREAS CHECKED: _____

DATE: _____ BY: _____
 SURVEYED: _____
 CHECKED: _____
 NOTE BOOK: _____
 AREAS CHECKED: _____

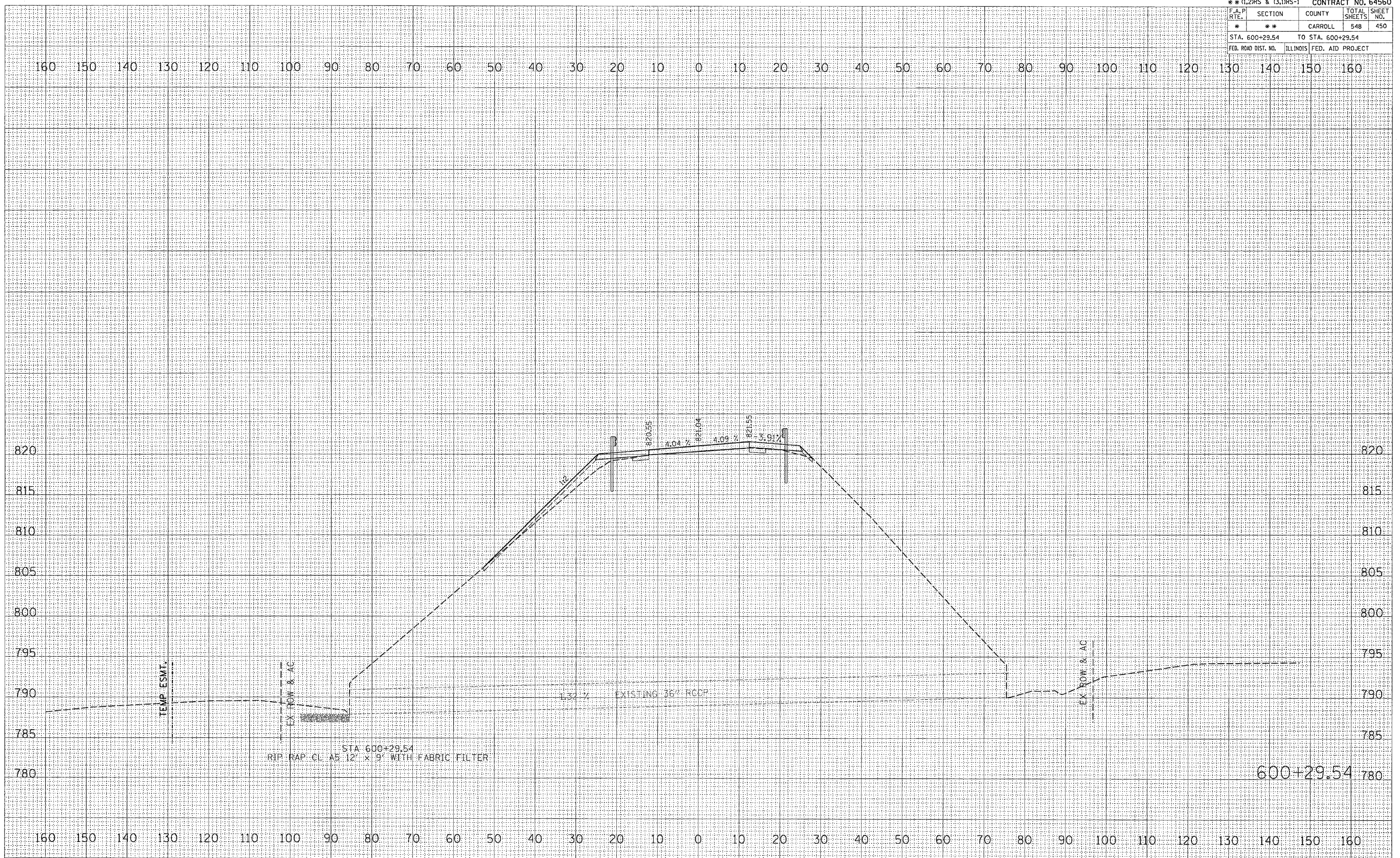
PLOT DATE: Thu Mar 22 14:51:21 2007
 FILE NAME: c:\projects\2007\480_887\480_887.dwg
 PLOT SCALE: 1/8" = 100'-0"
 USER NAME: hnanaka



FINAL SURVEY NOTE BOOK NO.	BY	DATE

ORIGINAL SURVEY NOTE BOOK NO.	BY	DATE

PLOT DATE = Thu Mar 22 14:51:22 2007
 FILE NAME = c:\projects\p207480\us07480\min\p207480.dwg
 PLOT SCALE = 10.0000 / IN.
 USER NAME = hmsw@sk



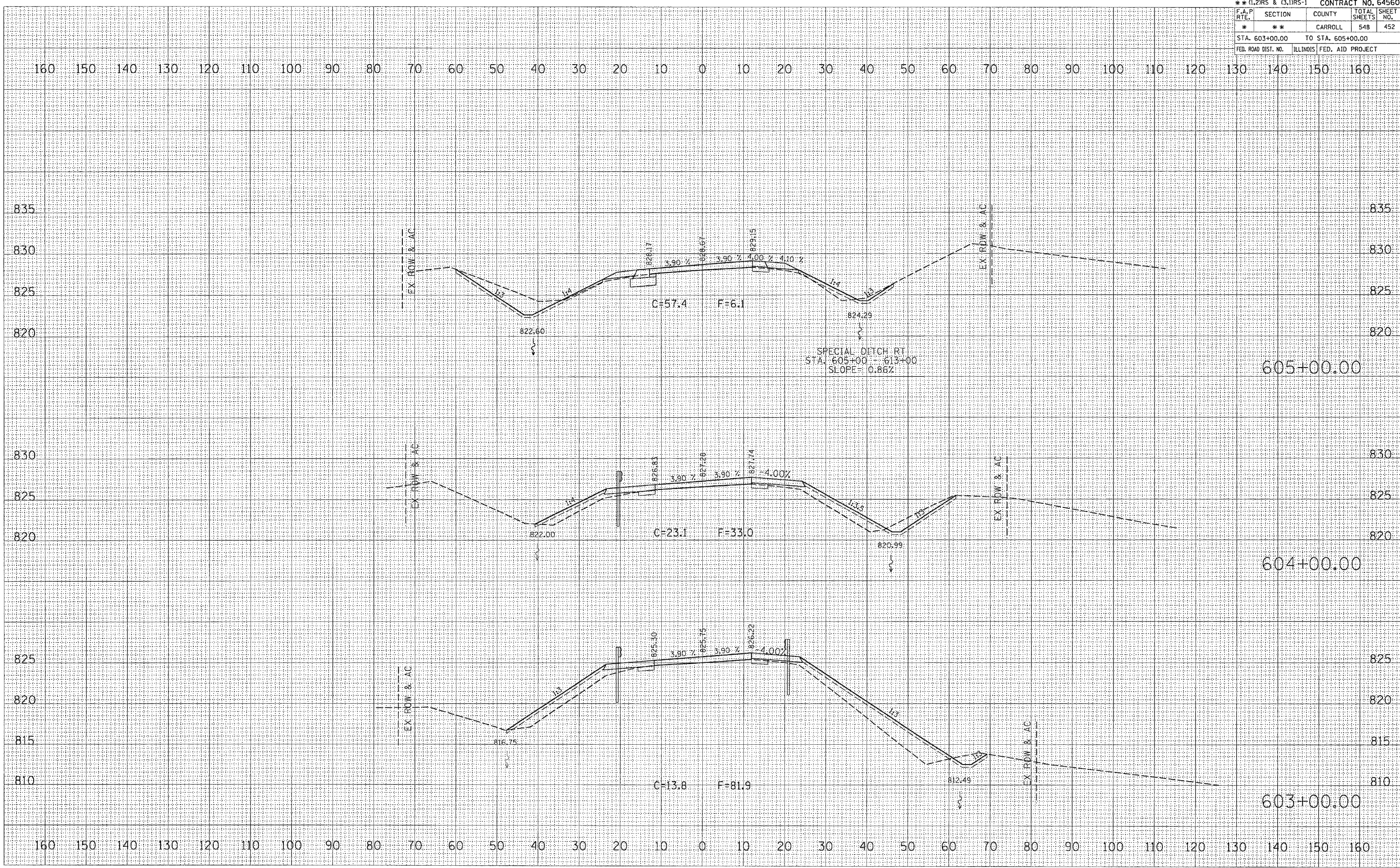
* ROUTE 17 (US 52 / IL 64)
 ** (1,2)RS & (3,1)RS-1 CONTRACT NO. 64560

F.A.P. RTE.	SECTION	COUNTY	TOTAL SHEETS	SHEET NO.
*	**	CARROLL	548	452
STA. 603+00.00 TO STA. 605+00.00				
FED. ROAD DIST. NO. ILLINOIS FED. AID PROJECT				

DATE	
BY	
NO.	
FINL. SURVEYED	
SHEET PLOTTED	
NOTE BOOK	
AREAS CHECKED	

DATE	
BY	
NO.	
ORIGINAL SURVEYED	
SHEET PLOTTED	
NOTE BOOK	
AREAS CHECKED	

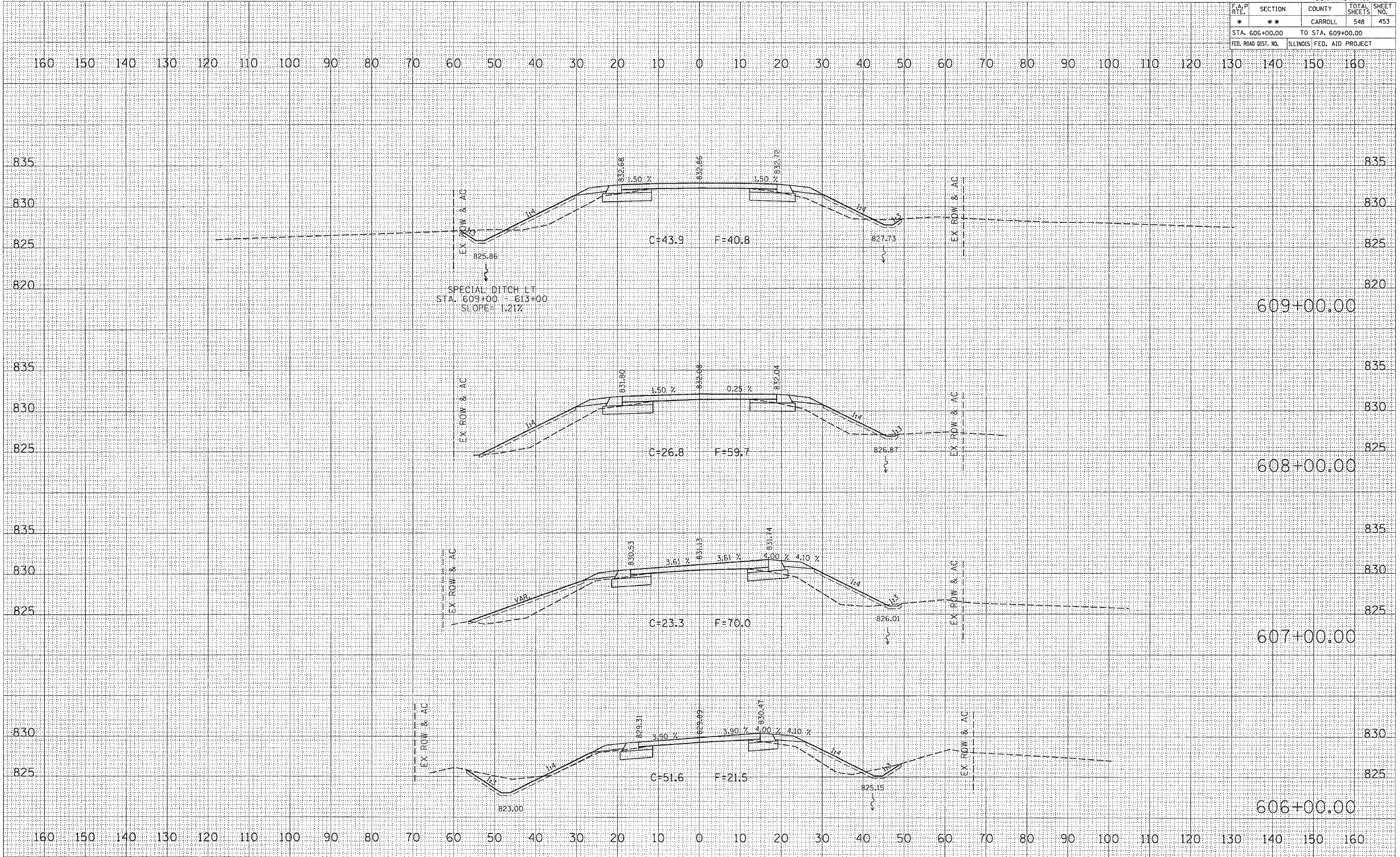
PLOT DATE: Thu Mar 22 14:51:23 2007
 PLOT SCALE: 1" = 10.0000'
 USER NAME: harsanaka



DATE _____
 BY _____
 SURVEYED _____
 PLOTTED _____
 NOTE BOOK _____
 AREAS CHECKED _____
 NO. _____

DATE = Thu Mar 22 14:51:25 2007
 FILE NAME = 20070408 087408.msh
 PLOT SCALE = 10.0000 / IN.
 USER NAME = hamonko

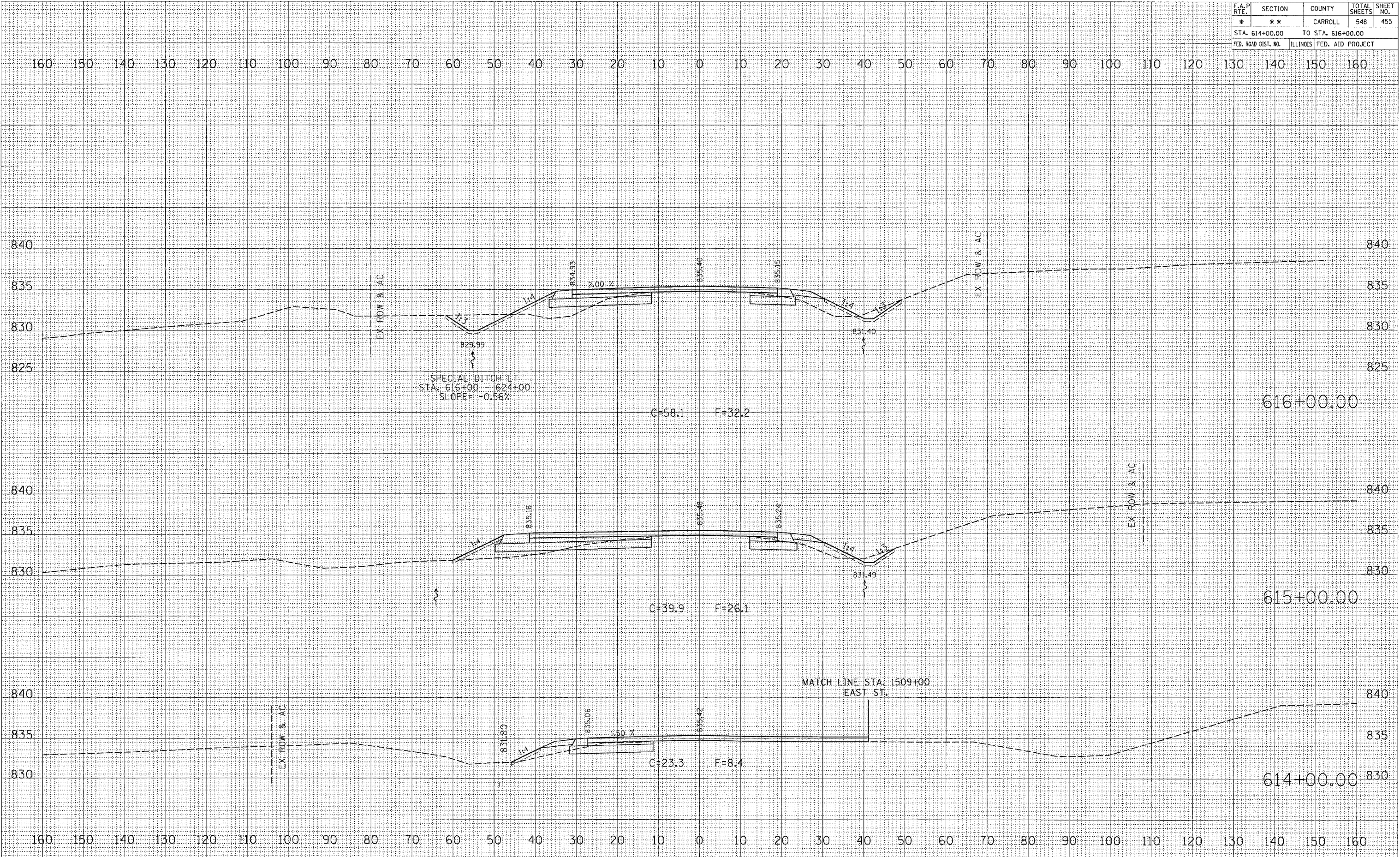
ORIGINAL SURVEY _____
 PLOTTED _____
 NOTE BOOK _____
 AREAS CHECKED _____
 NO. _____



FINAL SURVEY
 SURVEYED BY: _____ DATE: _____
 NOTE BOOK NO.: _____
 AREAS CHECKED: _____

ORIGINAL SURVEY
 SURVEYED BY: _____ DATE: _____
 NOTE BOOK NO.: _____
 AREAS CHECKED: _____

PLOT DATE = Thu Mar 22 14:51:25 2007
 FILE NAME = e:\p\o\meta\p207480\us52\il64\rs1\rs1.dwg
 PLOT SCALE = 10.00000 / IN.
 USER NAME = herasanku



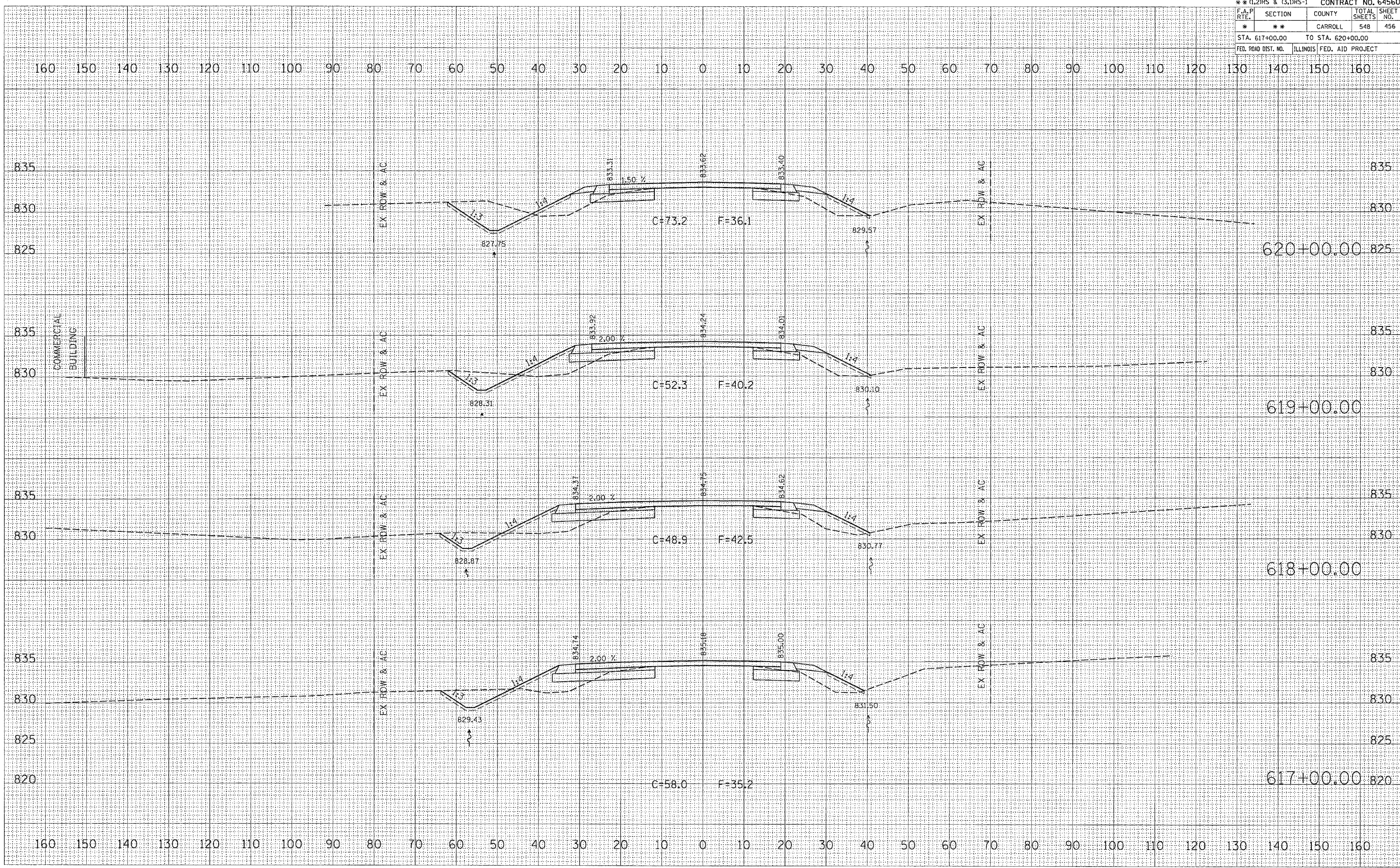
* ROUTE 17 (US 52 / IL 64)
 ** (1,2)RS & (3,1)RS-1 CONTRACT NO. 64560

F.A.P. RTE.	SECTION	COUNTY	TOTAL SHEETS	SHEET NO.
*	**	CARROLL	548	456
STA. 617+00.00 TO STA. 620+00.00				
FED. ROAD DIST. NO.		ILLINOIS FED. AID PROJECT		

DATE	
BY	
NO.	
FINAL SURVEY	SURVEYED
NOTE BOOK	PLOTTED
	TEMPLATE
	AREAS CHECKED

DATE	
BY	
NO.	
ORIGINAL SURVEY	SURVEYED
NOTE BOOK	PLOTTED
	TEMPLATE
	AREAS CHECKED

PLOT DATE = Thu Mar 22 14:51:25 2007
 PLOT SCALE = 1/8" = 100'-0"
 USER NAME = harsanka

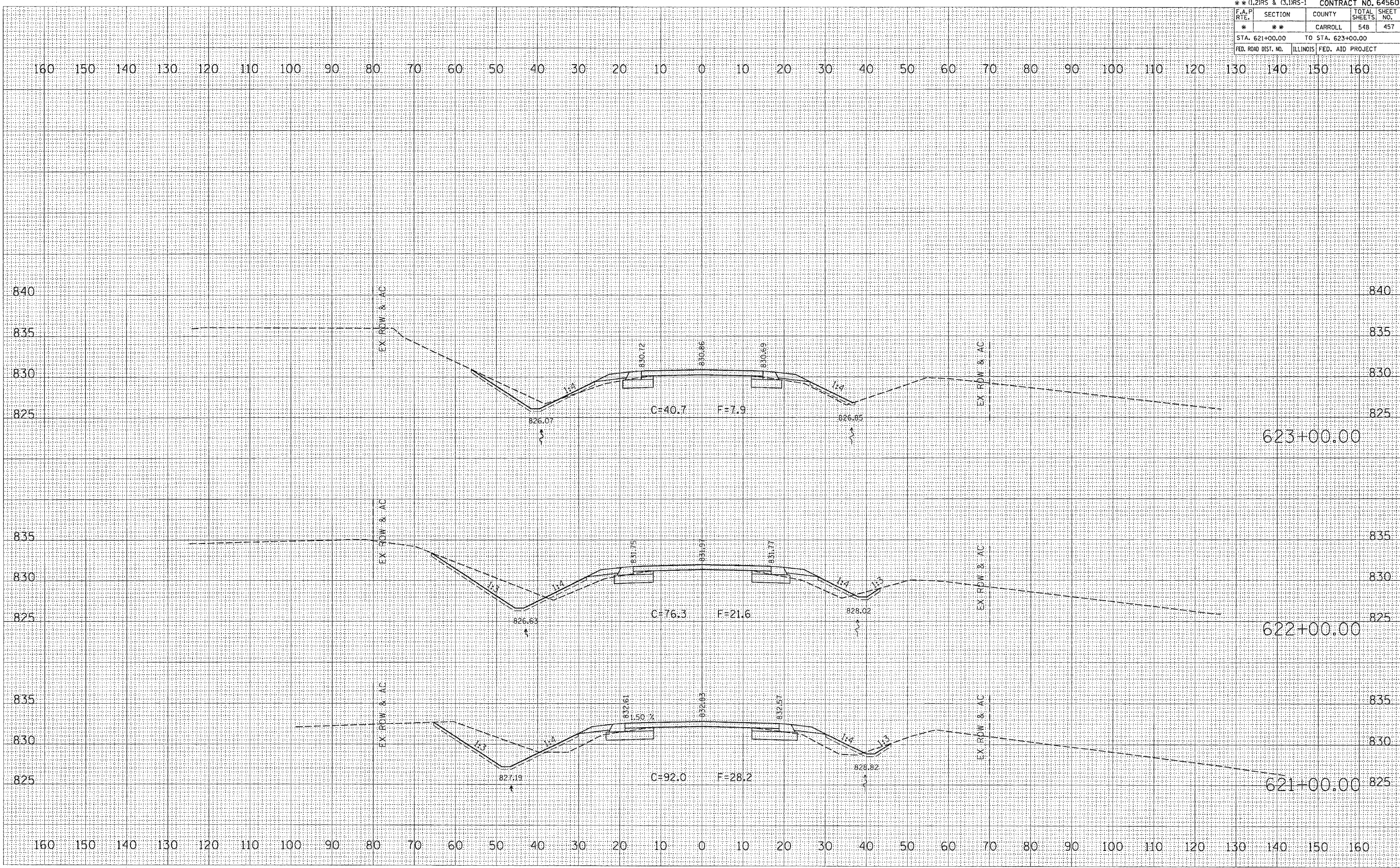


* ROUTE 17 (US 52 / IL 64)			
** 1,2RS & (3,1RS-1) CONTRACT NO. 64560			
F.A.P. RTE.	SECTION	COUNTY	TOTAL SHEETS
*	**	CARROLL	548
STA. 621+00.00		TO STA. 623+00.00	
FED. ROAD DIST. NO.		ILLINOIS FED. AID PROJECT	

DATE	BY
SURVEYED	BY
PLOTTED	BY
REPLATE	BY
NO. OF SHEETS	
AREAS CHECKED	

DATE	BY
SURVEYED	BY
PLOTTED	BY
REPLATE	BY
NO. OF SHEETS	
AREAS CHECKED	

PLOT DATE = The Mo- 22 145128 2087
 PLOT SCALE = 1/8" = 10.0000' / IN.
 USER NAME = herasohnk

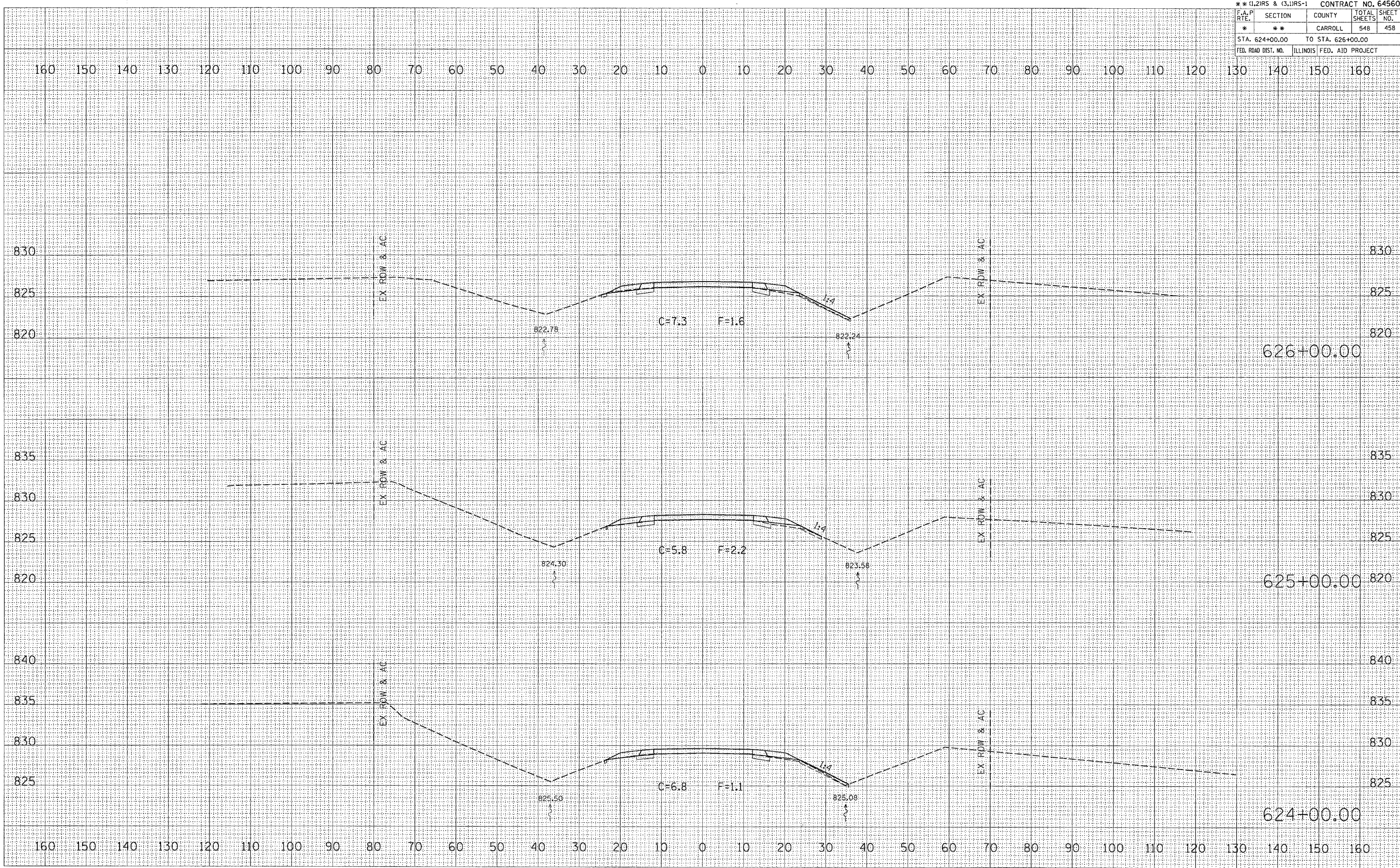


* ROUTE 17 (US 52 / IL 64)				
** (1,2)RS & (3,1)RS-1 CONTRACT NO. 64560				
F.A.P. RTE.	SECTION	COUNTY	TOTAL SHEETS	SHEET NO.
*	**	CARROLL	548	458
STA. 624+00.00 TO STA. 626+00.00				
FED. ROAD DIST. NO.		ILLINOIS FED. AID PROJECT		

BY	DATE
FINAL SURVEY	SURVEYED
NOTE BOOK	FLIPPED
NO.	AREAS CHECKED

BY	DATE
ORIGINAL SURVEY	SURVEYED
NOTE BOOK	FLIPPED
NO.	AREAS CHECKED

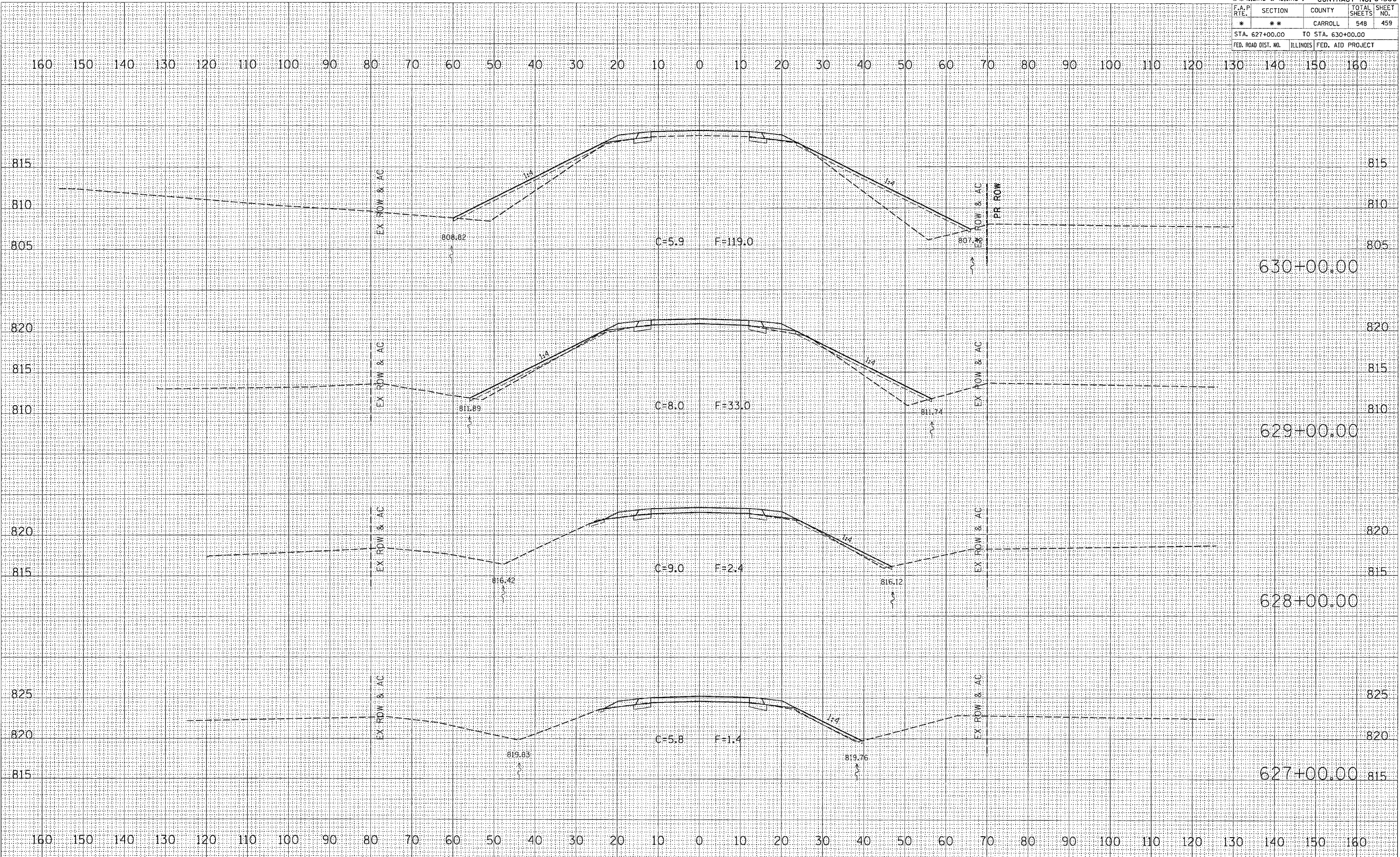
PLOT DATE = Thu Mar 22 14:51:26 2007
 PLOT SCALE = 10.0000
 USER NAME = hnsnake



FINAL SURVEY NOTE BOOK NO. _____
 SURVEYED _____
 TEMPLATE _____
 AREAS CHECKED _____

ORIGINAL SURVEY NOTE BOOK NO. _____
 SURVEYED _____
 TEMPLATE _____
 AREAS CHECKED _____

PLOT DATE = Thu Mar 22 14:51:27 2007
 FILE NAME = c:\p\projects\p207480\1480\main\ROUTE BOOK
 PLOT SCALE = 18.00000 / IN.
 USER NAME = heraschic

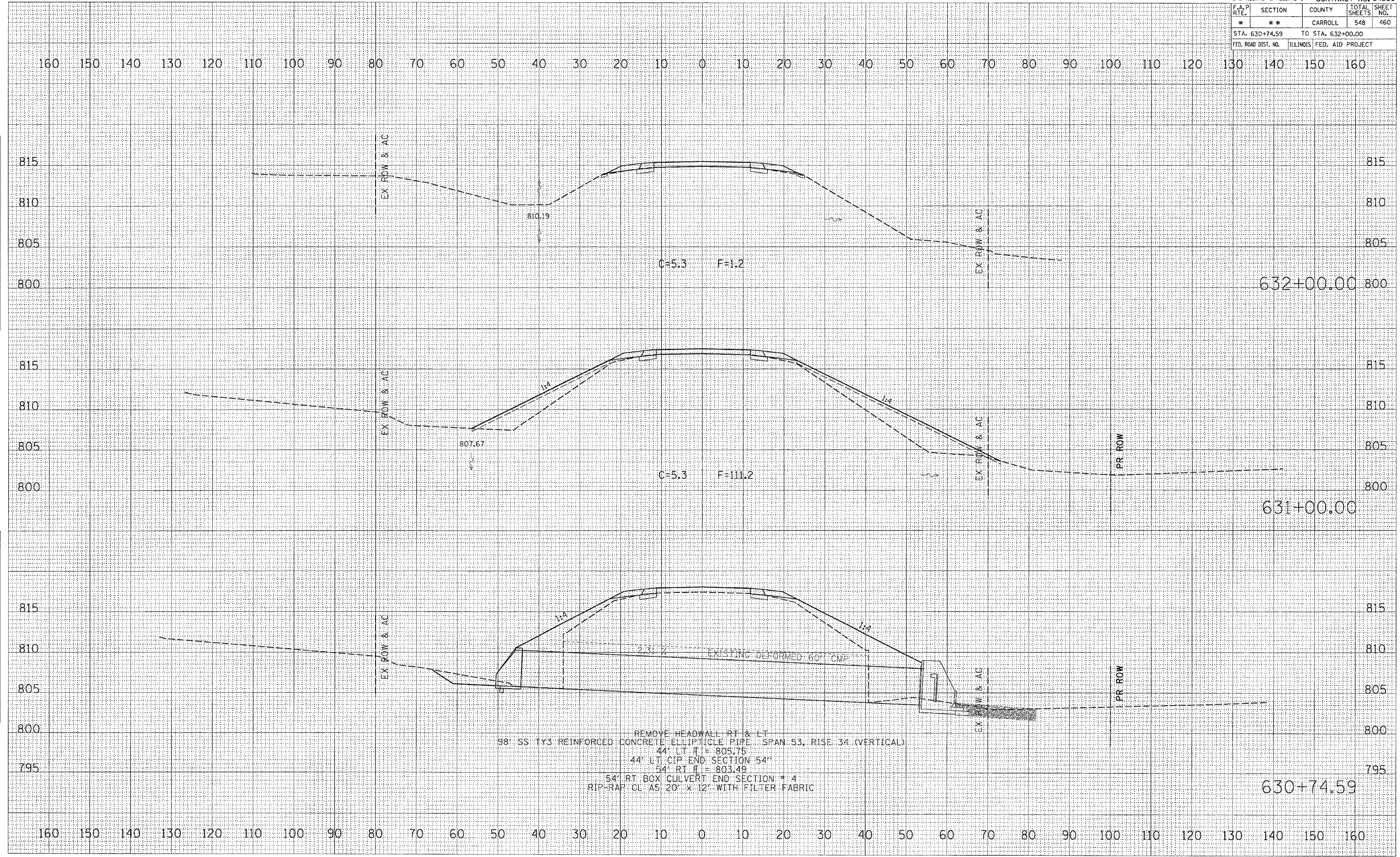


* ROUTE 17 (US 52 / IL 64)			
** (1,2)RS & (3,1)RS-1		CONTRACT NO. 64560	
F.A.P. RTE.	SECTION	COUNTY	TOTAL SHEETS
*	**	CARROLL	548
STA. 630+74.59		TO STA. 632+00.00	
FED. ROAD DIST. NO.		ILLINOIS FED. AID PROJECT	

DATE	BY
DATE	BY
DATE	BY

DATE	BY
DATE	BY
DATE	BY

PLOT DATE: Thu Mar 22 14:51:27 2007
 FILE NAME: c:\p\projects\p207\06\ad07\08\msh-2\06p2.dwg
 PLOT SCALE: 1/8" = 1'-0"
 USER NAME: hmsnkr



* ROUTE 17 (US 52 / IL 64)
 ** (1,2)RS & (3,1)RS-1 CONTRACT NO. 64560

F.A. P. RTE.	SECTION	COUNTY	TOTAL SHEETS	SHEET NO.
*	**	CARROLL	548	461

STA. 633+00.00 TO STA. 636+00.00
 FED. ROAD DIST. NO. ILLINOIS FED. AID PROJECT

FINAL SURVEY

DATE	
BY	
NO.	

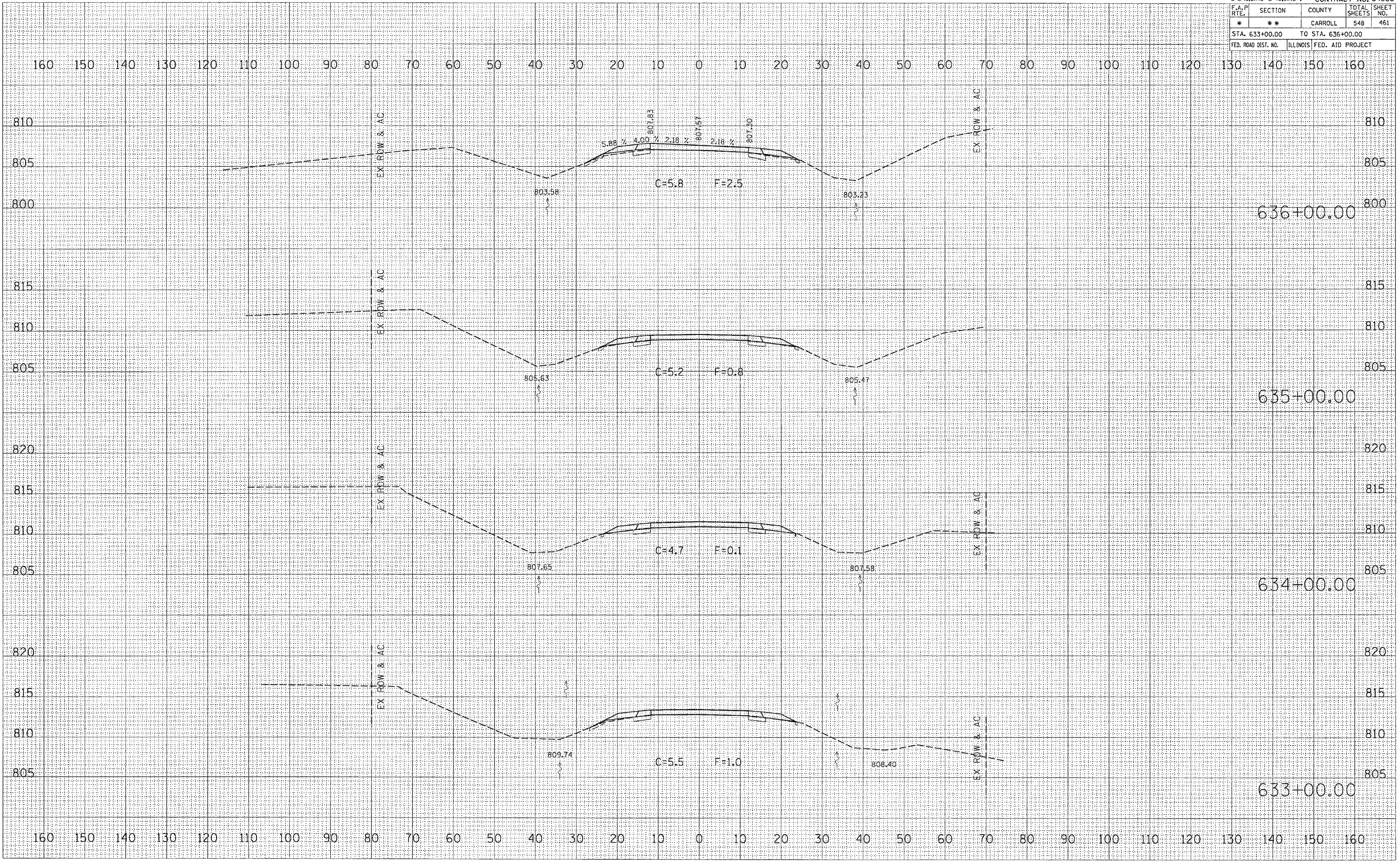
SURVEYED SURVEY
 TEMPLATE AREAS CHECKED

ORIGINAL SURVEY

DATE	
BY	
NO.	

SURVEYED SURVEY
 BOOK AREAS CHECKED

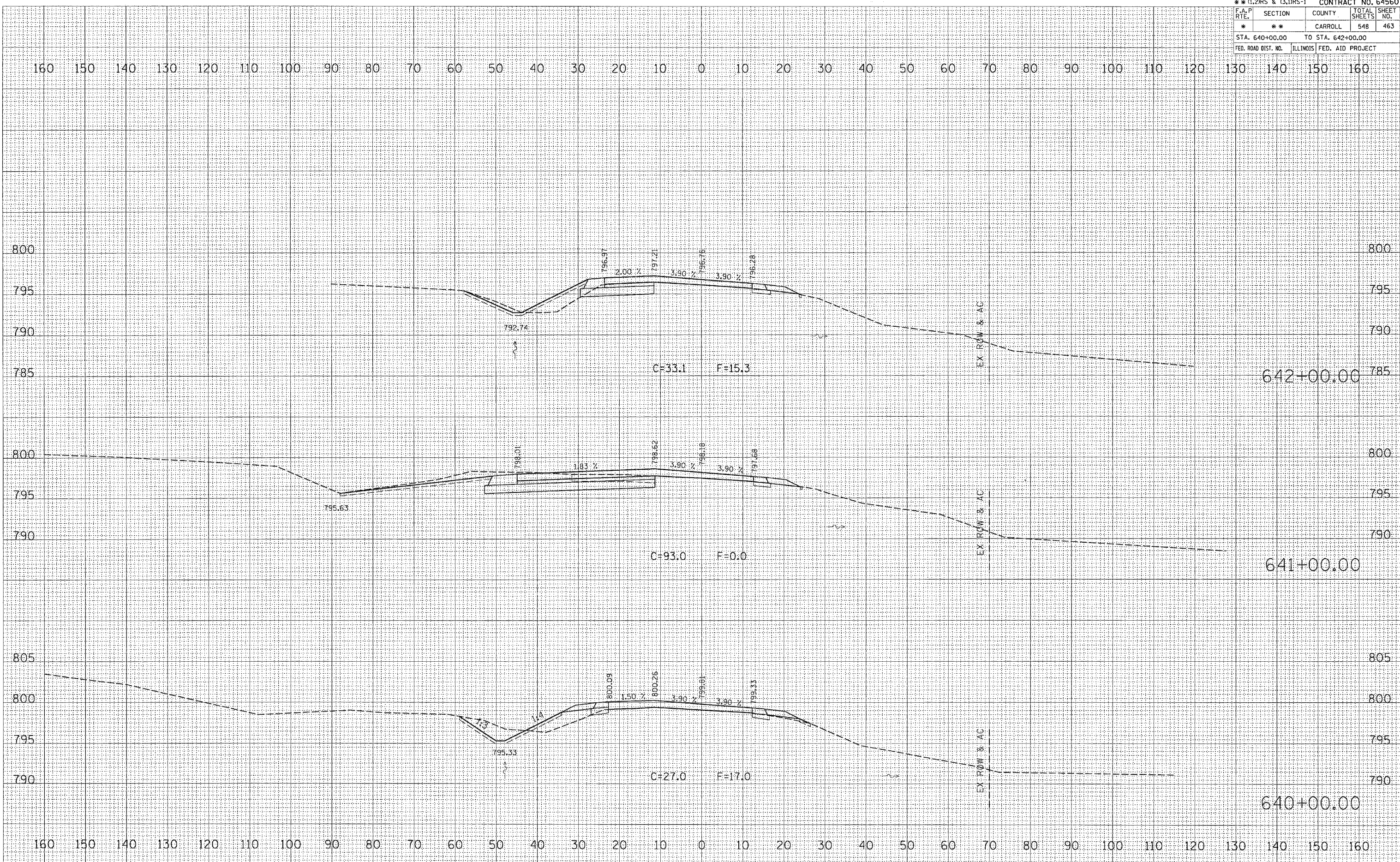
PLOT DATE: Thu Mar 22 14:51:28 2007
 FILE NAME: c:\p\proj\64560\p2074\06\07488.msh\24692 BOX
 PLOT SCALE: 1/8" = 100'
 USER NAME: hmsnorka



DATE _____
 BY _____
 SURVEYED _____
 PLOTTED _____
 CHECKED _____
 NO. _____

DATE _____
 BY _____
 SURVEYED _____
 PLOTTED _____
 CHECKED _____
 NO. _____

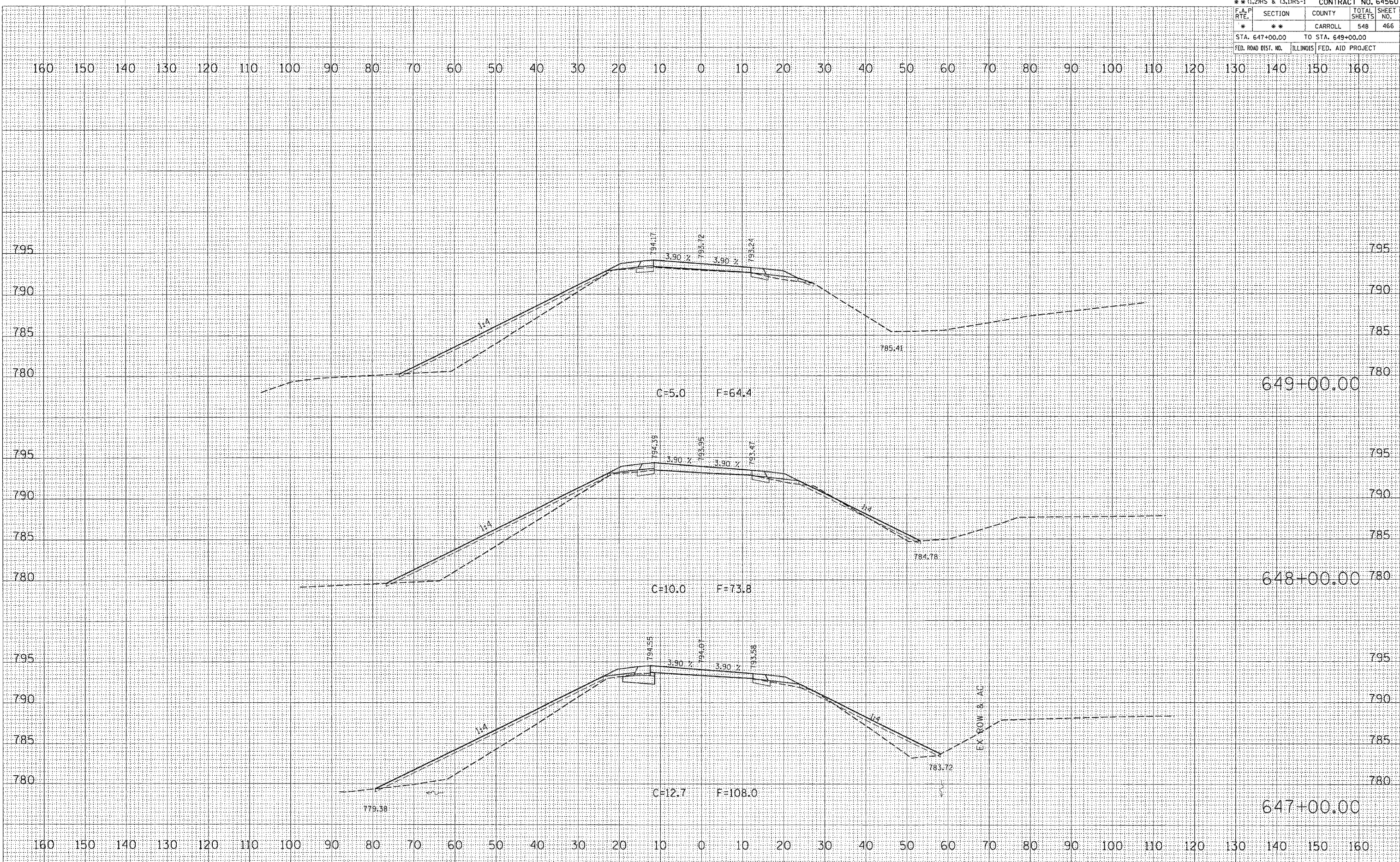
Plot Date = Thu Mar 22 14:51:29 2007
 Plot Scale = 1/8" = 100'-0"
 User Name = harsanika



BY: _____ DATE: _____
 SURVEYED _____
 PLOTTED _____
 NOTE BOOK _____
 AREAS CHECKED _____

BY: _____ DATE: _____
 SURVEYED _____
 PLOTTED _____
 NOTE BOOK _____
 AREAS CHECKED _____

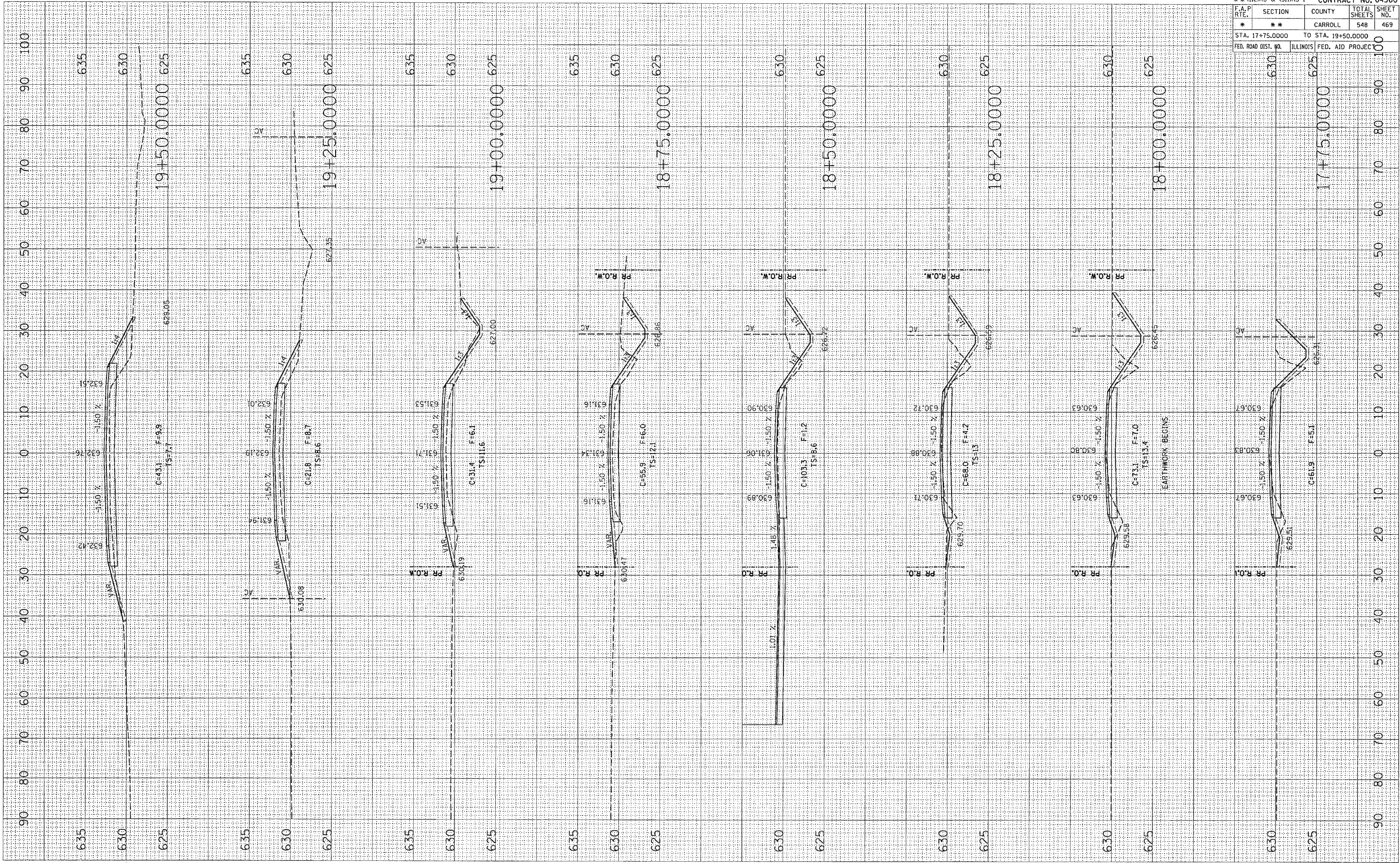
PLT DATE = Thu Mar 22 14:51:08 2007
 FILE NAME = I:\207460\207460.dwg
 PLOT SCALE = 1/8"=1'-0"
 USER NAME = harsanika



PLOT DATE = Thu Nov 22 15:57:25 2007
 FILE NAME = C:\projects\avea\207480\480\480\107480\107480\107480.dwg
 PLOT SCALE = 1/8" = 1' IN.
 USER NAME = hmsncke

ORIGINAL SURVEY BY DATE
 SURVEYED BY DATE
 NOTE BOOK NO.
 TEMPLATE AREAS CHECKED

FINAL SURVEY BY DATE
 SURVEYED BY DATE
 NOTE BOOK NO.
 TEMPLATE AREAS CHECKED



* ROUTE 17 (US 52 / IL 64)
 ** (1.2)RS & (3.1)RS-1 CONTRACT NO. 64560

F.A.P. RTE.	SECTION	COUNTY	TOTAL SHEETS	SHEET NO.
*	**	CARROLL	548	469

STA. 17+75.0000 TO STA. 19+50.0000
 FED. ROAD DIST. NO. ILLINOIS FED. AID PROJECT

SCENIC BLUFF SOUTH

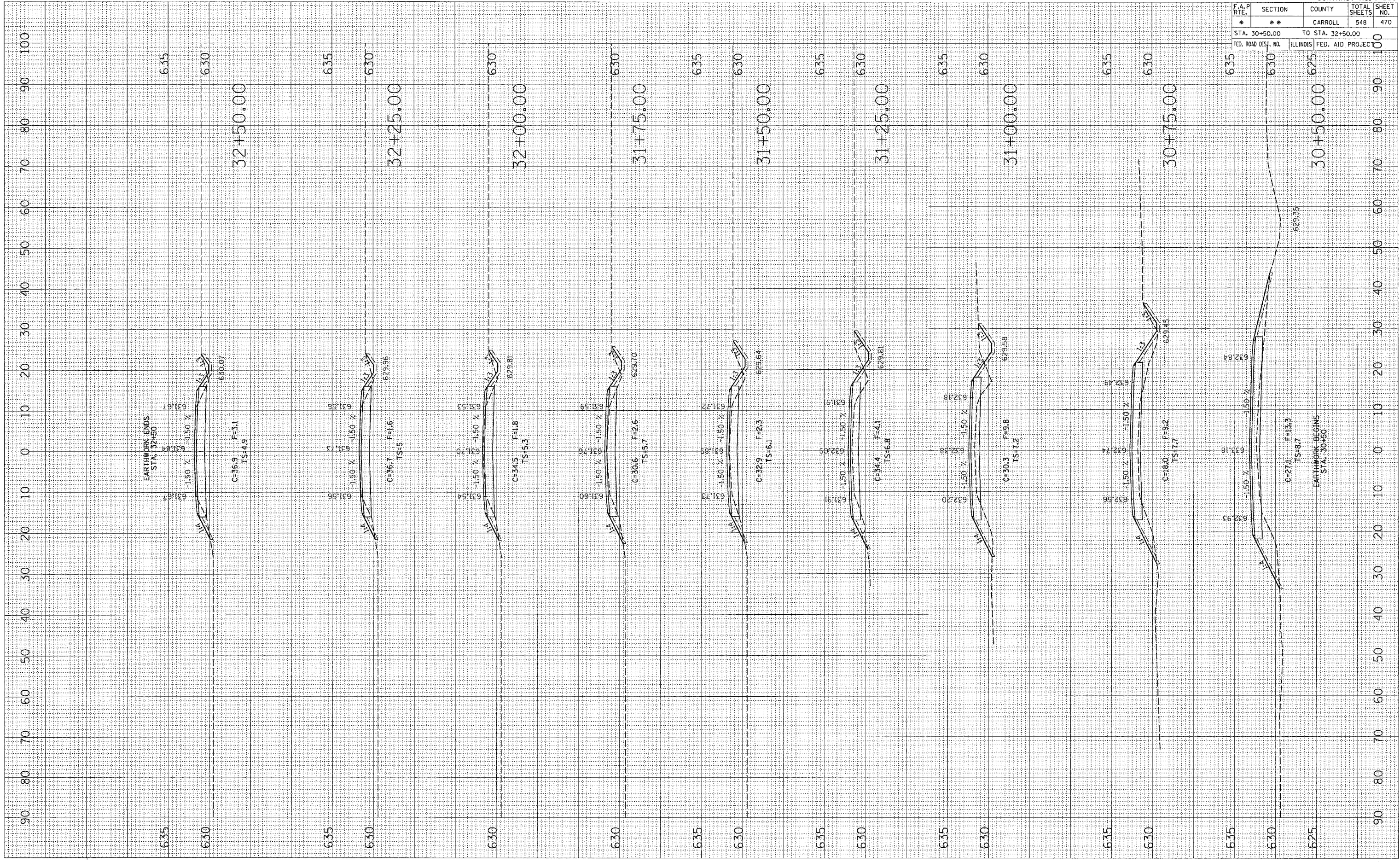
PLOT DATE = Thu Mar 22 15:38:12 2007
 FILE NAME = C:\projects\scenic\p27480\107480\p27480.dwg
 PLOT SCALE = 1/8" = 1' IN.
 USER NAME = harsone

ORIGINAL SURVEY PLOTTED AREAS CHECKED

FINAL SURVEY PLOTTED AREAS CHECKED

BY _____

DATE _____



* ROUTE 17 (US 52 / IL 64)
 ** 0,2,1RS & 3,1RS-1 CONTRACT NO. 64560

F.A. P. RTE.	SECTION	COUNTY	TOTAL SHEETS	SHEET NO.
*	**	CARROLL	548	470

STA. 30+50.00 TO STA. 32+50.00
 FED. ROAD DIST. NO. ILLINOIS FED. AID PROJECT

SCENIC BLUFF NORTH

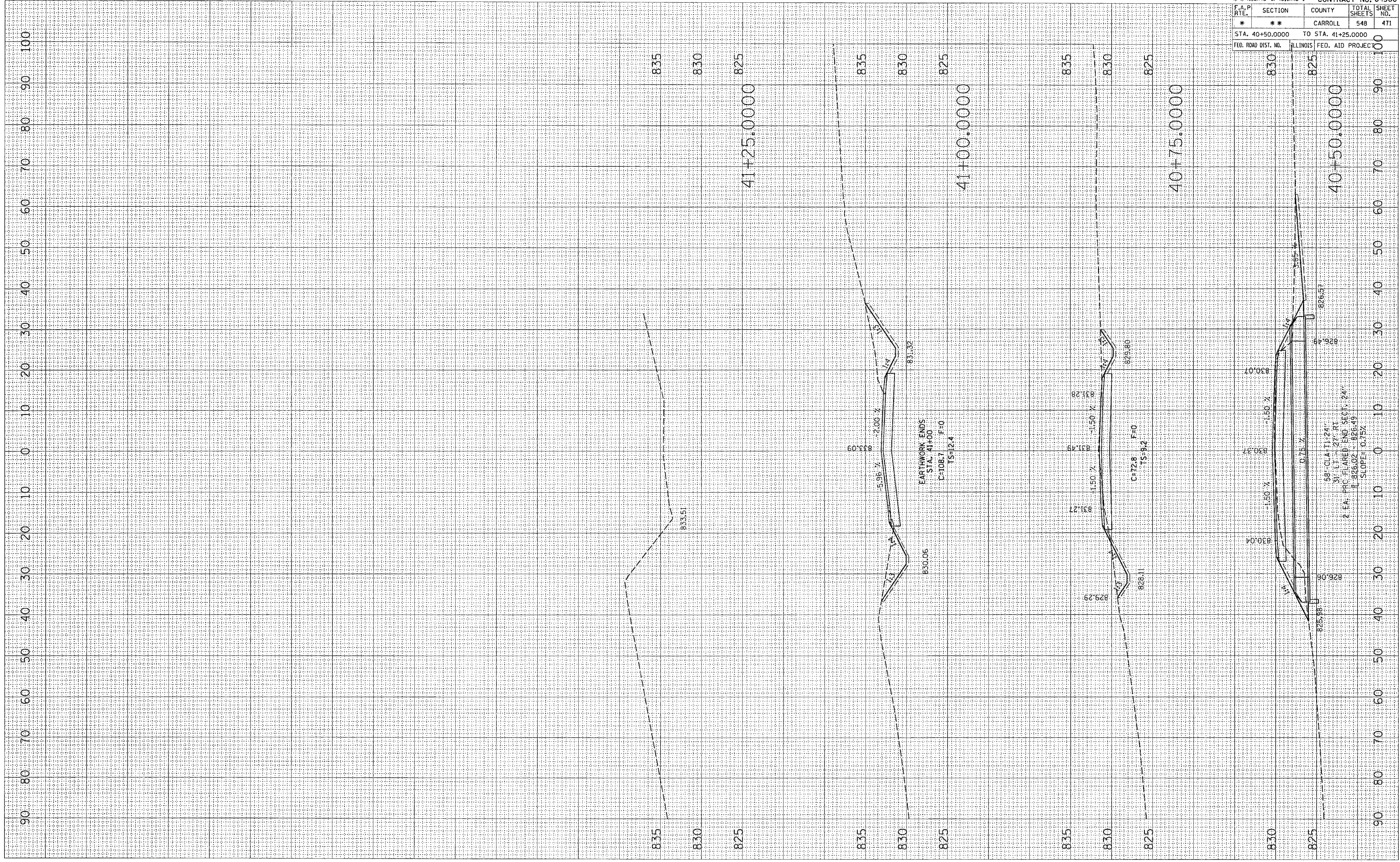
PLOT DATE = Thu Mar 22 15:37:26 2007
 FILE NAME = C:\projects\11-24\11-24\11-24.dwg
 PLOT SCALE = 1/8" = 1' / IN.
 USER NAME = hennings

ORIGINAL SURVEY PLOTTED AREAS CHECKED

FINAL SURVEY PLOTTED AREAS CHECKED

BY _____

DATE _____



* ROUTE 17 (US 52 / IL 64)
 ** (1,2)RS & (3,1)RS-1 CONTRACT NO. 64560

F.A.P. RTE.	SECTION	COUNTY	TOTAL SHEETS	SHEET NO.
*	**	CARROLL	548	471

STA. 40+50.0000 TO STA. 41+25.0000
 FED. ROAD DIST. NO. ILLINOIS FED. AID PROJEC

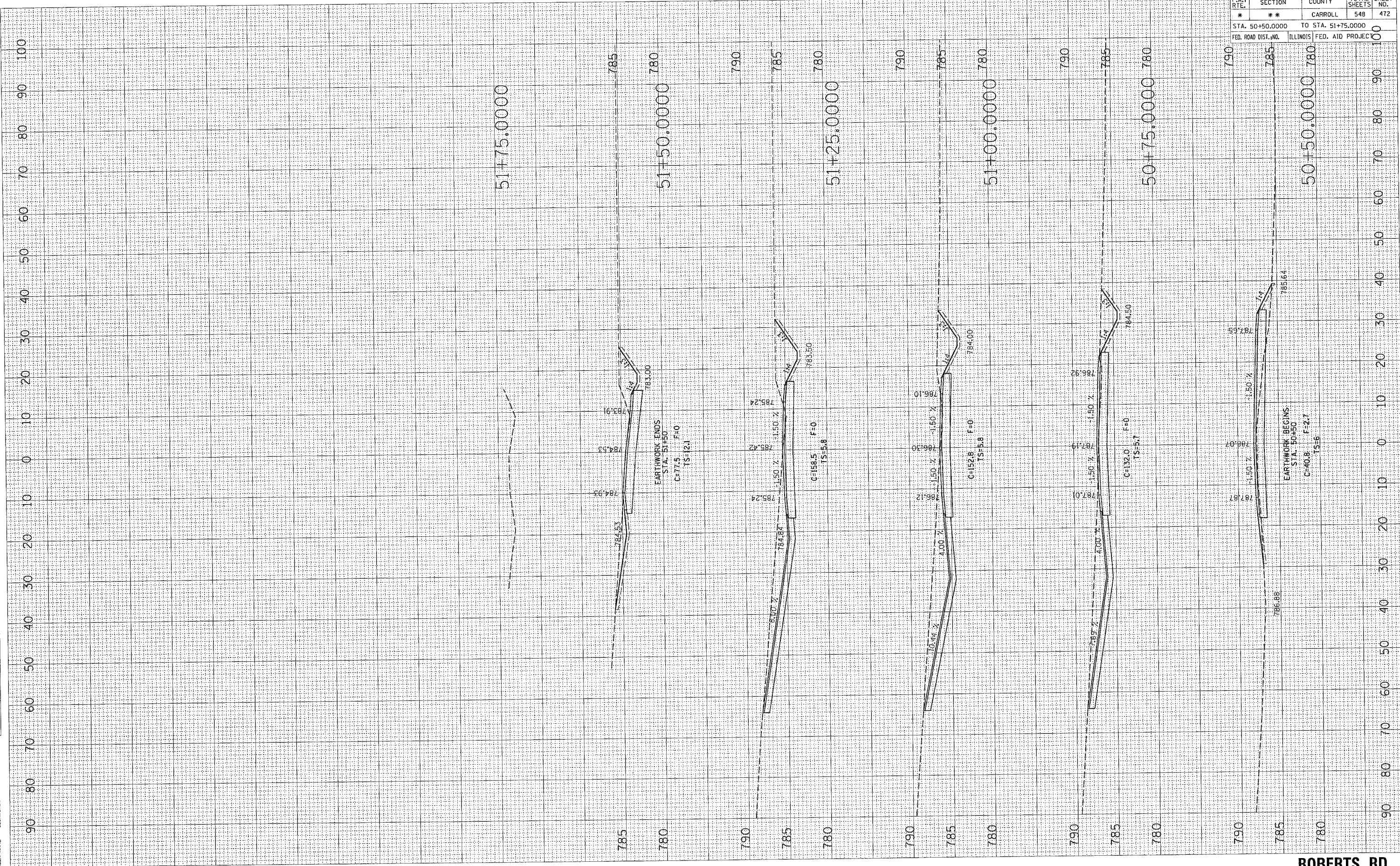
DAUPIN RD.

PLOT DATE = F: 11-23 10:55:28 2007
 FILE NAME = \\p01\projects\10507480\10507480.dwg
 PLOT SCALE = 10.0000 / IN.
 USER NAME = csherman

ORIGINAL SURVEY
 SURVEYED _____
 PLOTTED _____
 NOTE BOOK _____
 NO. _____
 AREAS CHECKED _____

FINAL SURVEY
 SURVEYED _____
 PLOTTED _____
 NOTE BOOK _____
 NO. _____
 AREAS CHECKED _____

BY _____
 DATE _____



* ROUTE 17 (US 52 / IL 64)
 ** (1,2)RS & (3,1)RS-1 CONTRACT NO. 64560

F.A.P. RTE.	SECTION	COUNTY	TOTAL SHEETS	SHEET NO.
*	**	CARROLL	548	472
STA. 50+50.0000 TO STA. 51+75.0000				
FED. ROAD DIST. NO. ILLINOIS FED. AID PROJECT				

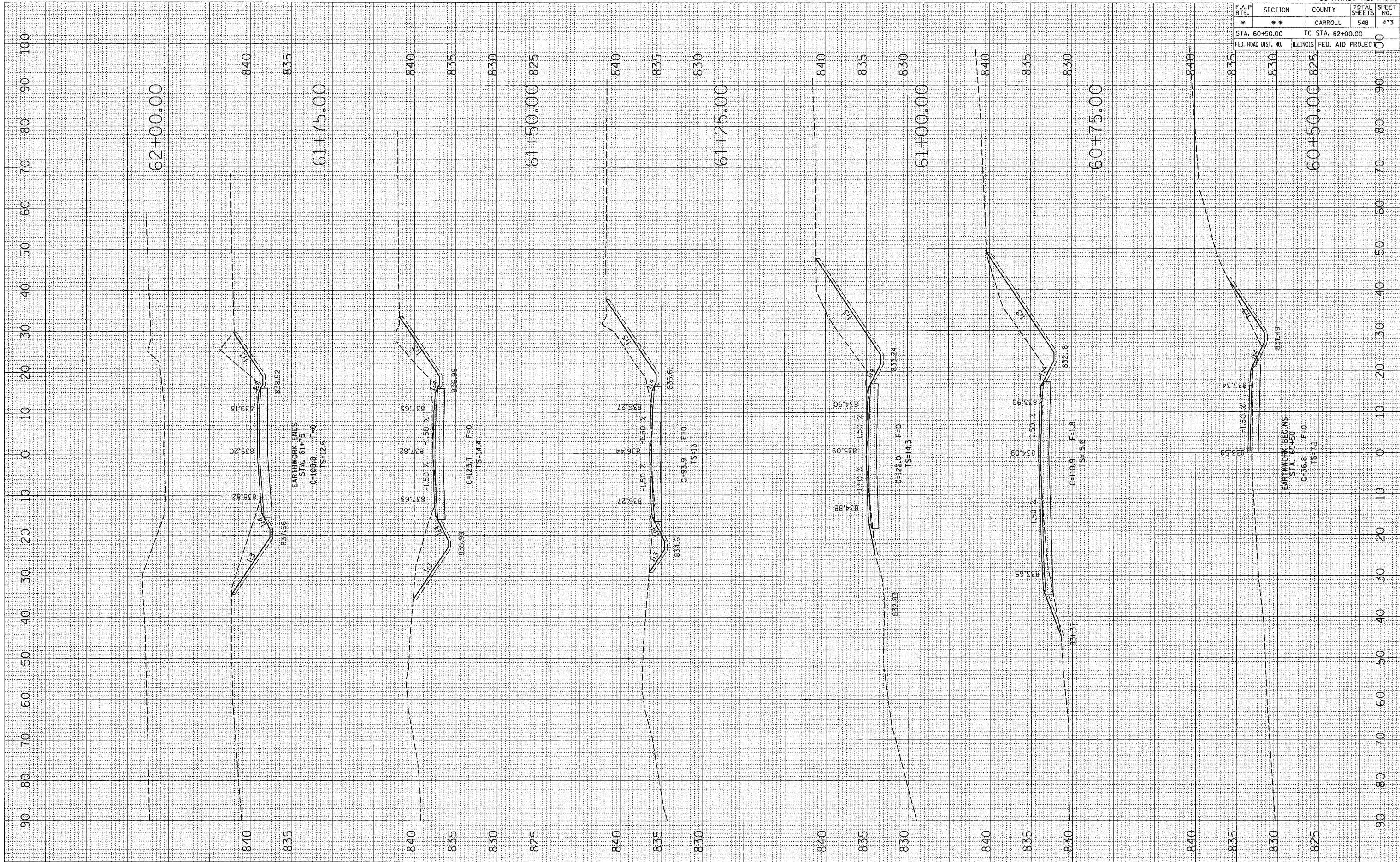
ROBERTS RD.

PLOT DATE = Fri Mar 23 09:58:48 2007
 FILE NAME = C:\projects\2071488\2071488.dwg
 PLOT SCALE = 18.0000 / IN.
 USER NAME = cushmanb

ORIGINAL SURVEY
 SURVEYED _____
 PLOTTED _____
 NOTE BOOK _____
 AREAS CHECKED _____
 NO. _____

FINAL SURVEY
 SURVEYED _____
 PLOTTED _____
 NOTE BOOK _____
 AREAS CHECKED _____
 NO. _____

BY _____
 DATE _____



* ROUTE 17 (US 52 / IL 64)
 ** (1,2)RS & (3,1)RS-1 CONTRACT NO. 64560

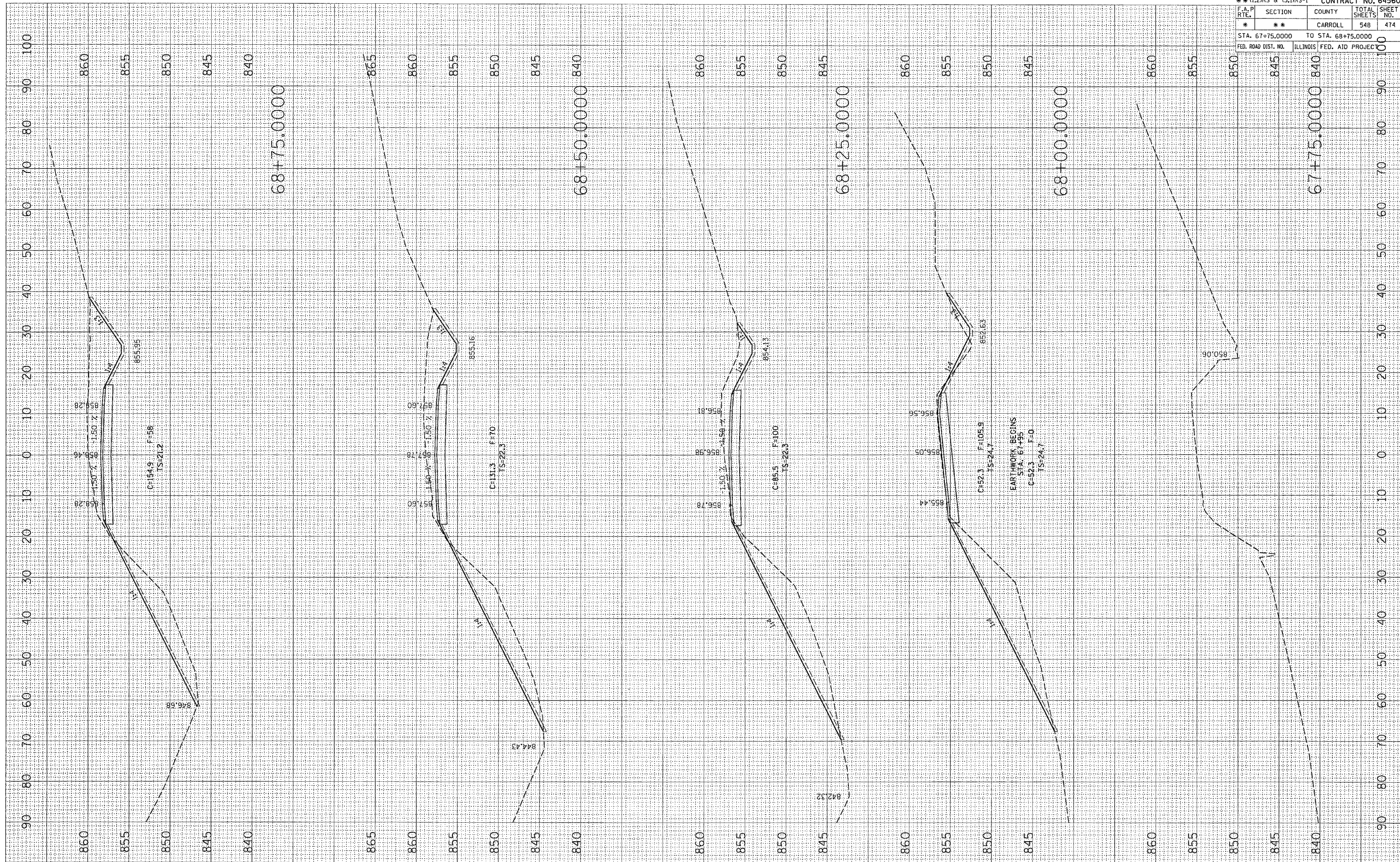
F.A.P. RITE.	SECTION	COUNTY	TOTAL SHEETS	SHEET NO.
*	**	CARROLL	548	473
STA. 60+50.00 TO STA. 62+00.00				
FED. ROAD DIST. NO. ILLINOIS FED. AID PROJECT				

PLOT DATE = Thu Mar 22 15:37:27 2007
 FILE NAME = C:\projects\1100\p07480\087480\PROF\1100\1100.PDF
 USER NAME = j...
 USER NAME = j...

ORIGINAL SURVEY
 SUBMITTED
 PLOTTED
 TEMPLATE
 AREAS
 CHECKED

FINAL SURVEY
 SUBMITTED
 PLOTTED
 TEMPLATE
 AREAS
 CHECKED

BY
 DATE



* ROUTE 17 (US 52 / IL 64)
 ** (1,2)RS & (3,1)RS-1 CONTRACT NO. 64560

F.A.P. RTE.	SECTION	COUNTY	TOTAL SHEETS	SHEET NO.
*	**	CARROLL	548	474

STA. 67+75.0000 TO STA. 68+75.0000
 FED. ROAD DIST. NO. ILLINOIS FED. AID PROJECT

BECKER RD.

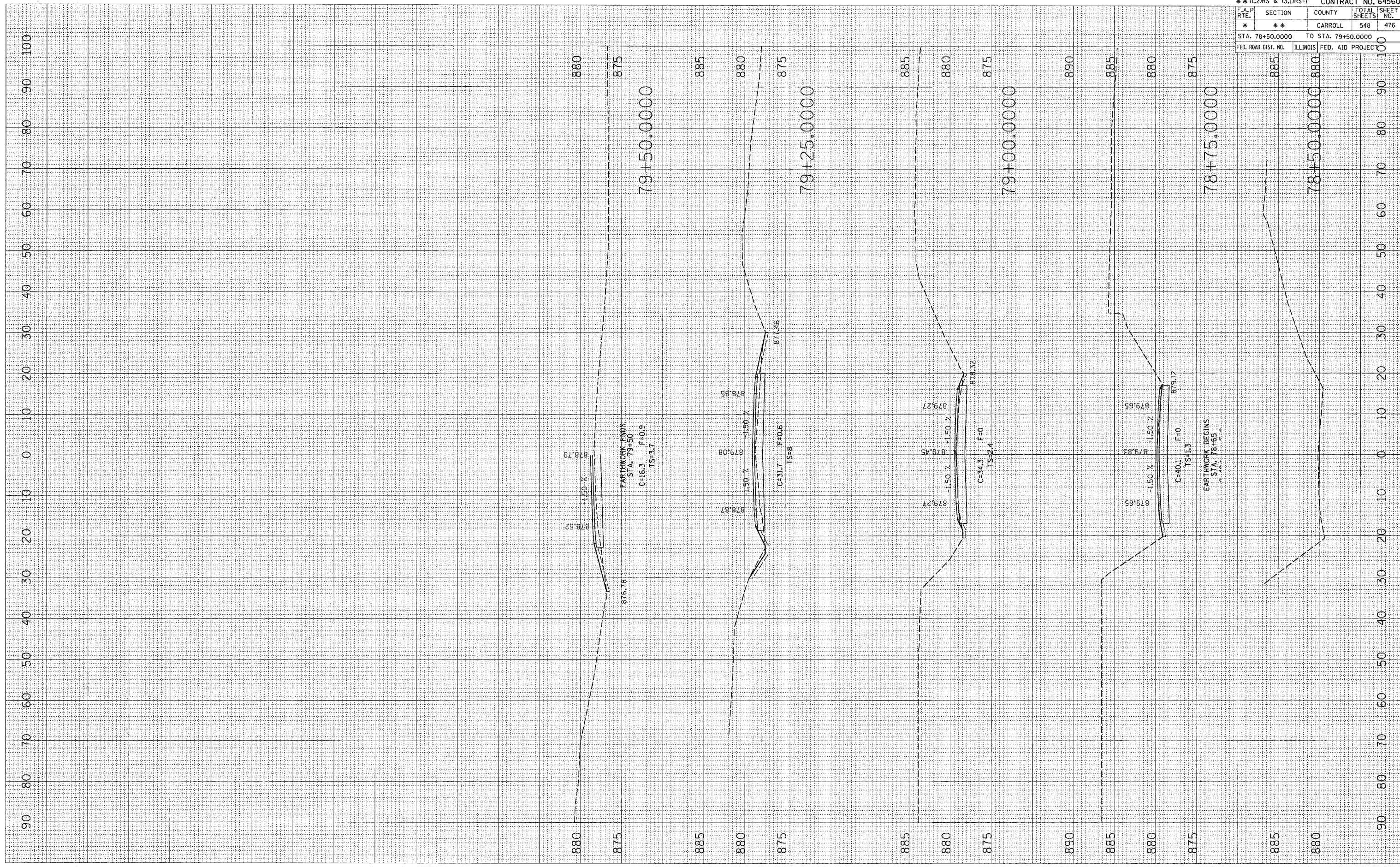
PLOT DATE = Thu Mar 22 15:37:28 2007
 FILE NAME = C:\projects\11\11-07-07\11-07-07.dwg
 PLOT SCALE = 10.0000 / 1"

ORIGINAL SURVEY PLOTTED
 SURVEY PLOTTED
 TEMPLATE AREAS CHECKED
 NO.

FINAL SURVEY PLOTTED
 SURVEY PLOTTED
 NOTE BOOK AREAS CHECKED
 NO.

BY _____

DATE _____



* ROUTE 17 (US 52 / IL 64)
 ** (1,2)RS & (3,1)RS-1 CONTRACT NO. 64560

F.A.P. RTE.	SECTION	COUNTY	TOTAL SHEETS	SHEET NO.
*	**	CARROLL	548	476

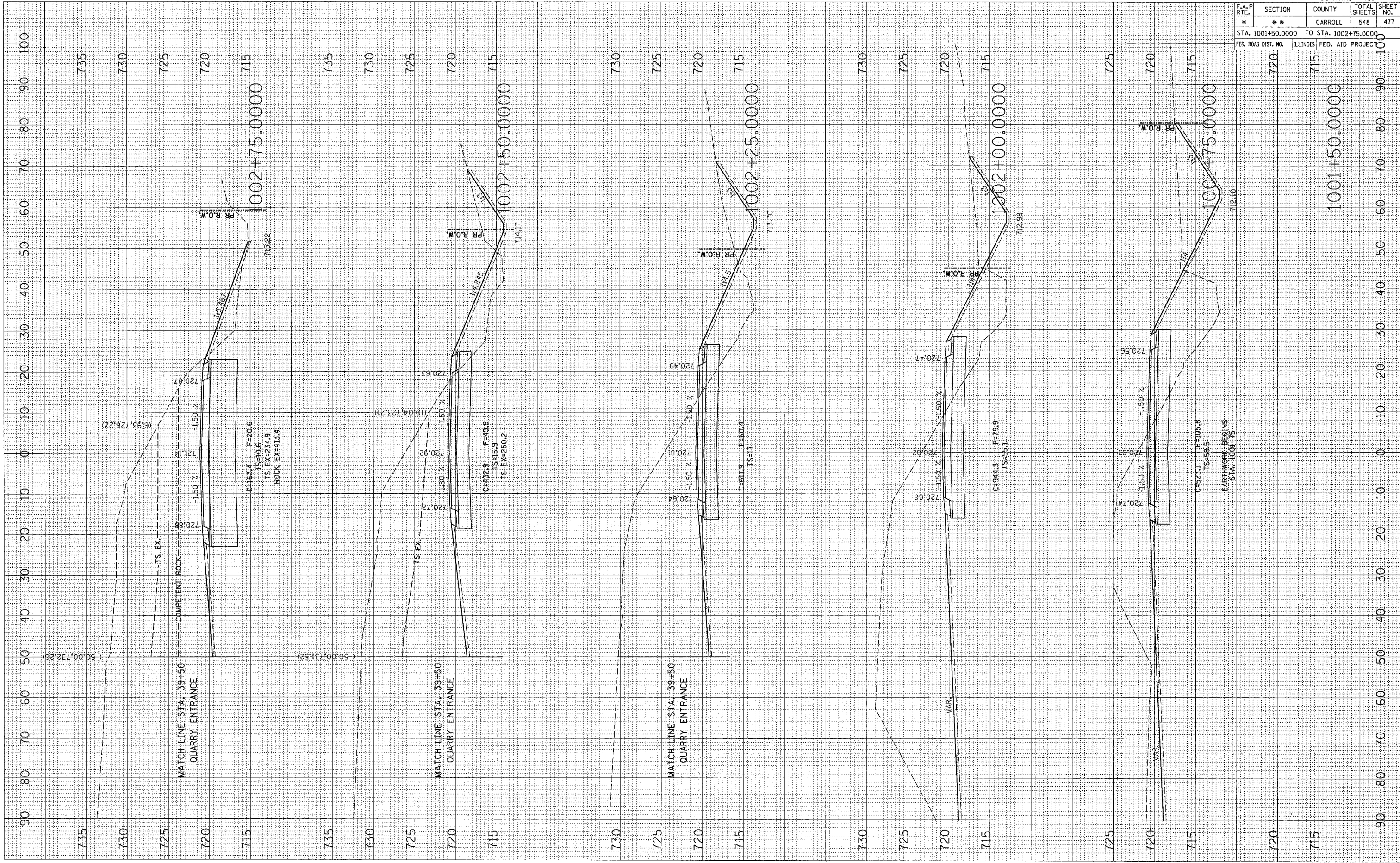
STA. 78+50.0000 TO STA. 79+50.0000
 FED. ROAD DIST. NO. ILLINOIS FED. AID PROJEC

SEVEN H RD.

PLOT DATE = Fri, Mar 21 09:35:01 2003
 FILE NAME = C:\projects\1207480\1207480.dwg
 PLOT SCALE = 1/8"=1'-0"
 USER NAME = cushmanbw

ORIGINAL SURVEYED BY DATE
 SURVEY PLOTTED BY DATE
 NOTE BOOK NO. AREAS CHECKED

FINAL SURVEYED BY DATE
 SURVEY PLOTTED BY DATE
 NOTE BOOK NO. AREAS CHECKED



* ROUTE 17 (US 52 / IL 64)			
** (1,2)RS & (3,1)RS-1			
CONTRACT NO. 64560			
F.A.P. RTE.	SECTION	COUNTY	TOTAL SHEETS
*	**	CARROLL	548
STA. 1001+50.0000		TO STA. 1002+75.0000	
FED. ROAD DIST. NO.	ILLINOIS	FED. AID PROJECT	

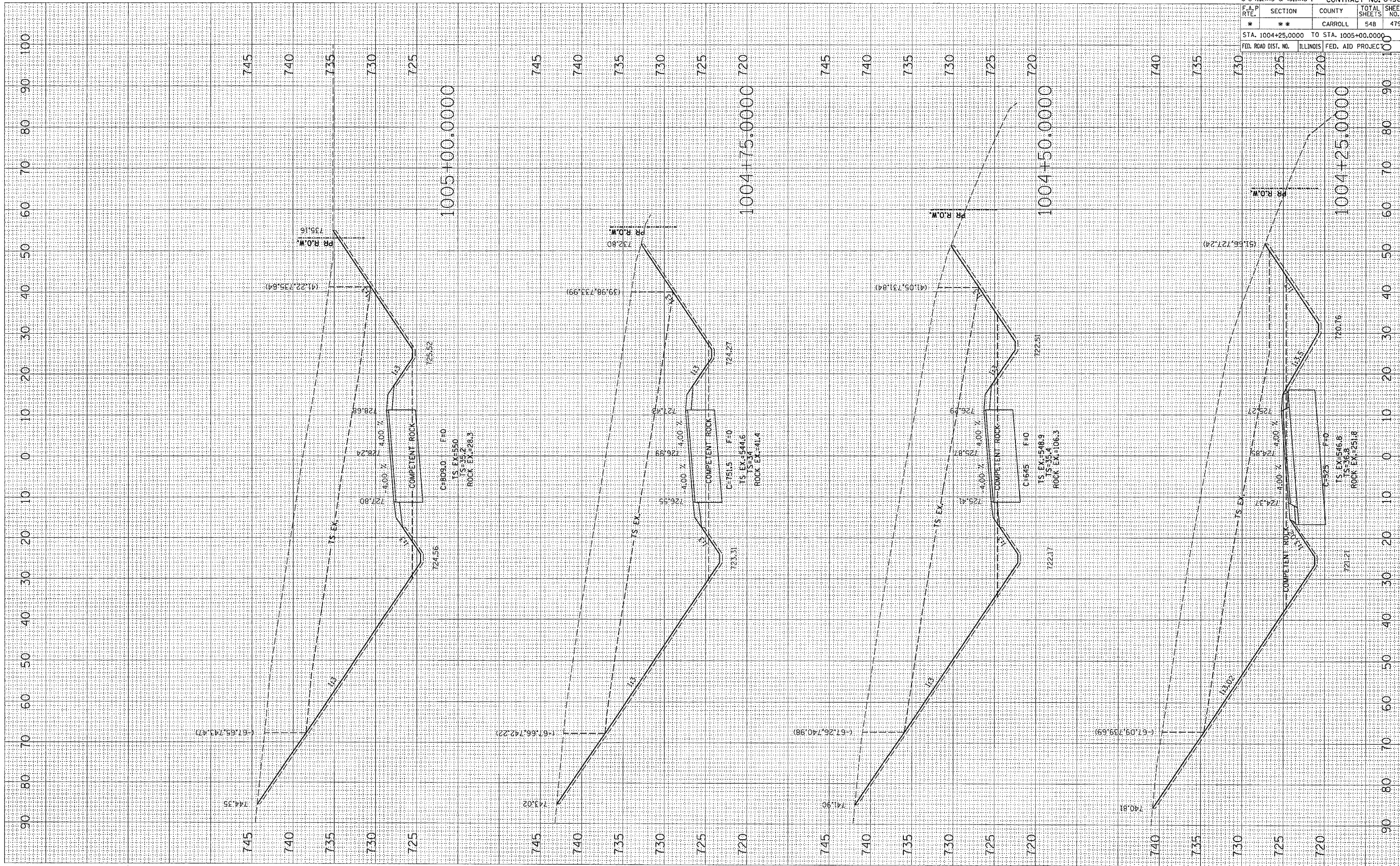
QUARRY RD.

PLOT DATE = F:\1 Mar 23 09:35:25 2007
 PLOT SCALE = 1/8"=1'-0" (25.4mm=1m)
 USER NAME = southman

ORIGINAL SURVEY PLOTTED TEMPLATE NO.
 SURVEY PLOTTED TEMPLATE NO.
 SURVEY PLOTTED TEMPLATE NO.

FINAL SURVEY PLOTTED TEMPLATE NO.
 SURVEY PLOTTED TEMPLATE NO.
 SURVEY PLOTTED TEMPLATE NO.

BY: _____ DATE: _____



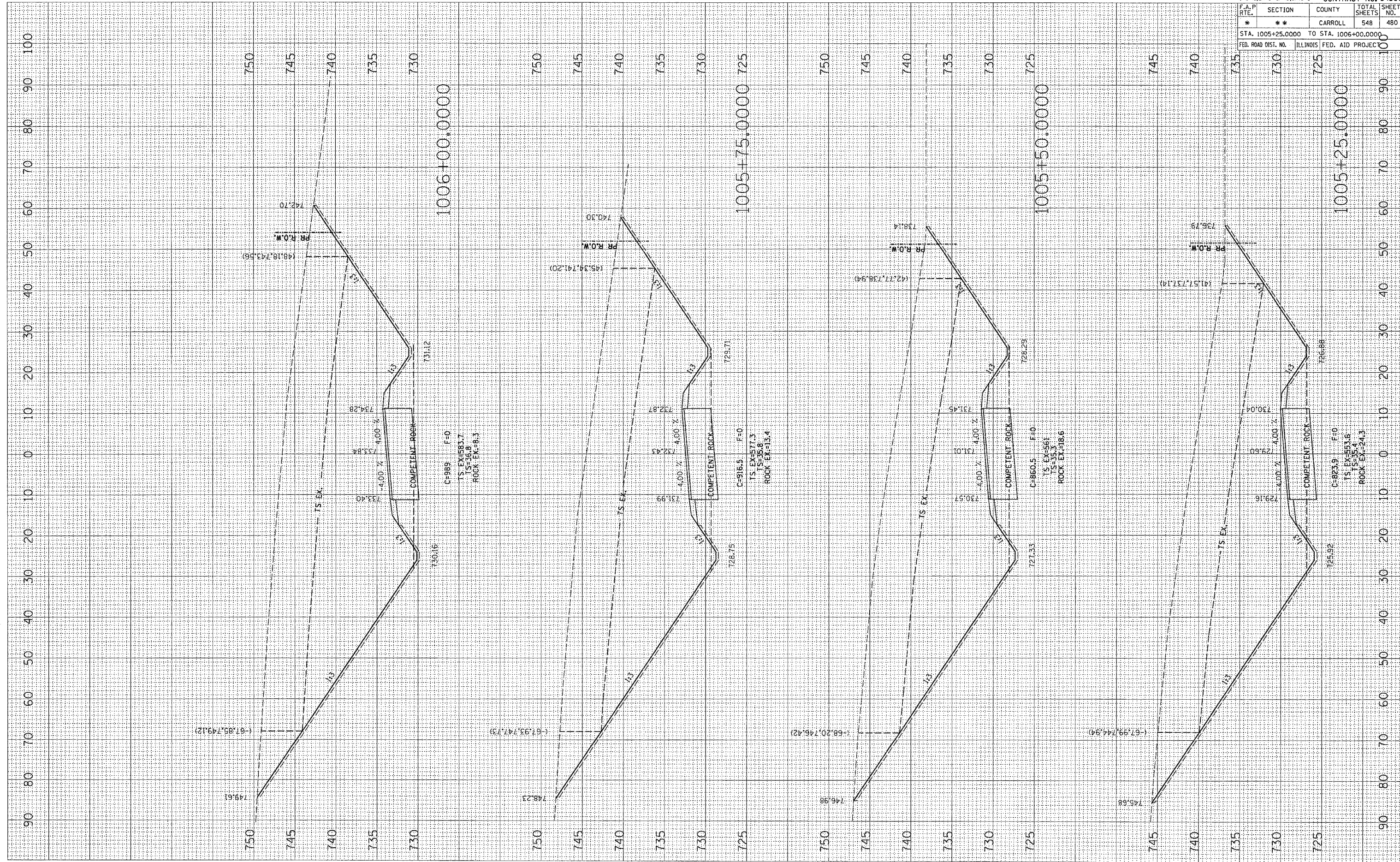
* ROUTE 17 (US 52 / IL 64)			
** (1,2)RS & (3,1)RS-1		CONTRACT NO. 64560	
F.A.P. RTE.	SECTION	COUNTY	TOTAL SHEETS
*	**	CARROLL	548
STA. 1004+25.0000 TO STA. 1005+00.0000			479
FED. ROAD DIST. NO.	ILLINOIS	FED. AID PROJECT	

QUARRY RD.

PLOT DATE = Fri Mar 23 09:55:35 2007
 FILE NAME = C:\projects\2007\480\87480\87480.dwg
 PLOT SCALE = 1/8" = 100'-0" / IN.
 USER NAME = burmanbw

ORIGINAL SURVEY BY DATE
 SURVEY BY DATE
 SURVEY BY DATE
 SURVEY BY DATE

FINAL SURVEY BY DATE
 SURVEY BY DATE
 SURVEY BY DATE
 SURVEY BY DATE



* ROUTE 17 (US 52 / IL 64)
 ** (1,2)RS & (3,1)RS-1 CONTRACT NO. 64560

F.A.P. RTE.	SECTION	COUNTY	TOTAL SHEETS	SHEET NO.
**	**	CARROLL	548	480

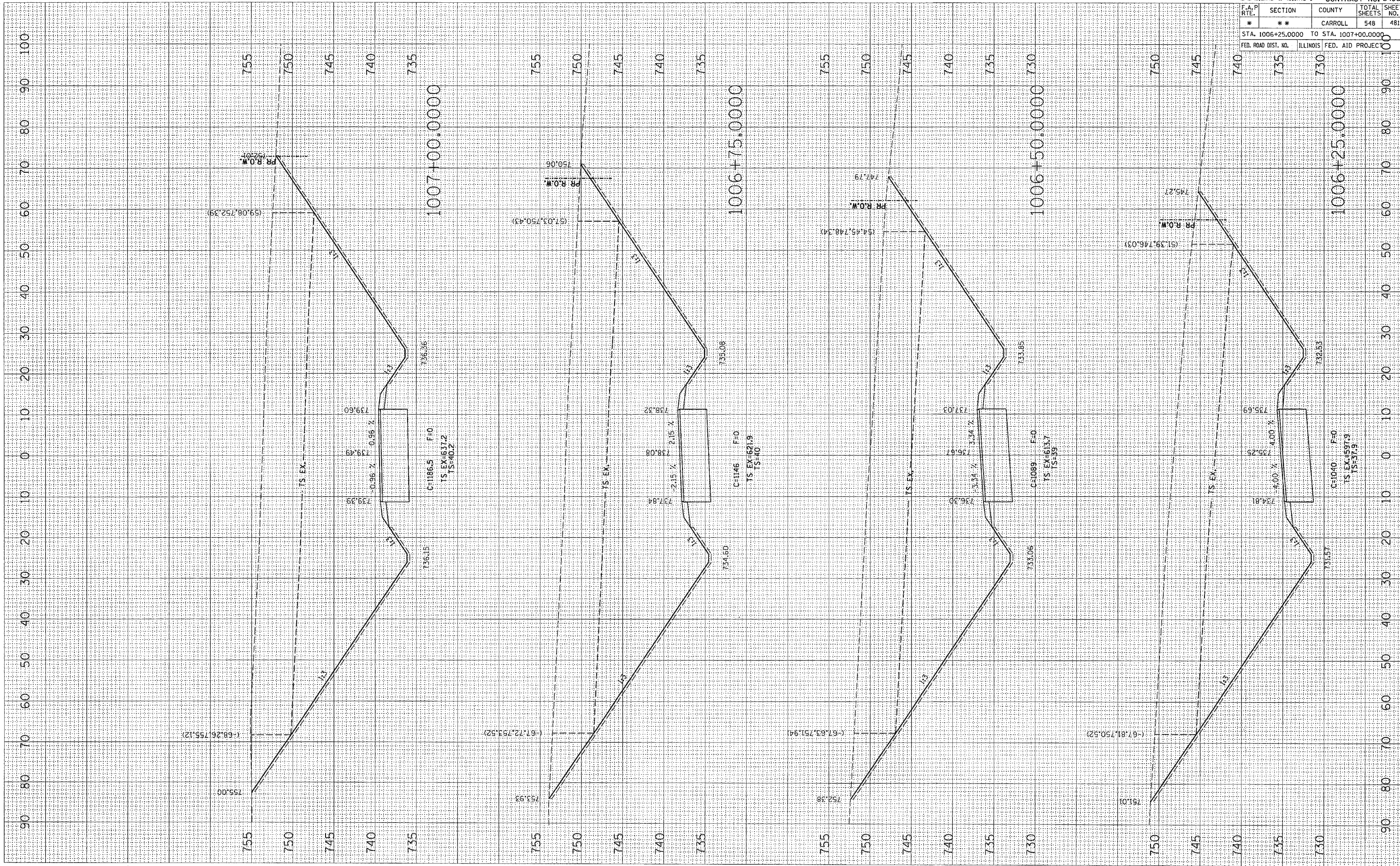
STA. 1005+25.0000 TO STA. 1006+00.0000
 FED. ROAD DIST. NO. ILLINOIS FED. AID PROJECT

QUARRY RD.

PLOT DATE = F:\1 Nov 23 09:35:47 2007
 PLOT SCALE = 1"=100.00'
 USER NAME = c:\hambroby

ORIGINAL SURVEY PLOTTED TEMPLATE AREAS CHECKED
 BY: DATE:

FINAL SURVEY PLOTTED TEMPLATE AREAS CHECKED
 BY: DATE:



* ROUTE 17 (US 52 / IL 64)
 ** (1,2)RS & (3,1)RS-1 CONTRACT NO. 64560

F.A.P. RTE.	SECTION	COUNTY	TOTAL SHEETS	SHEET NO.
*	**	CARROLL	548	481

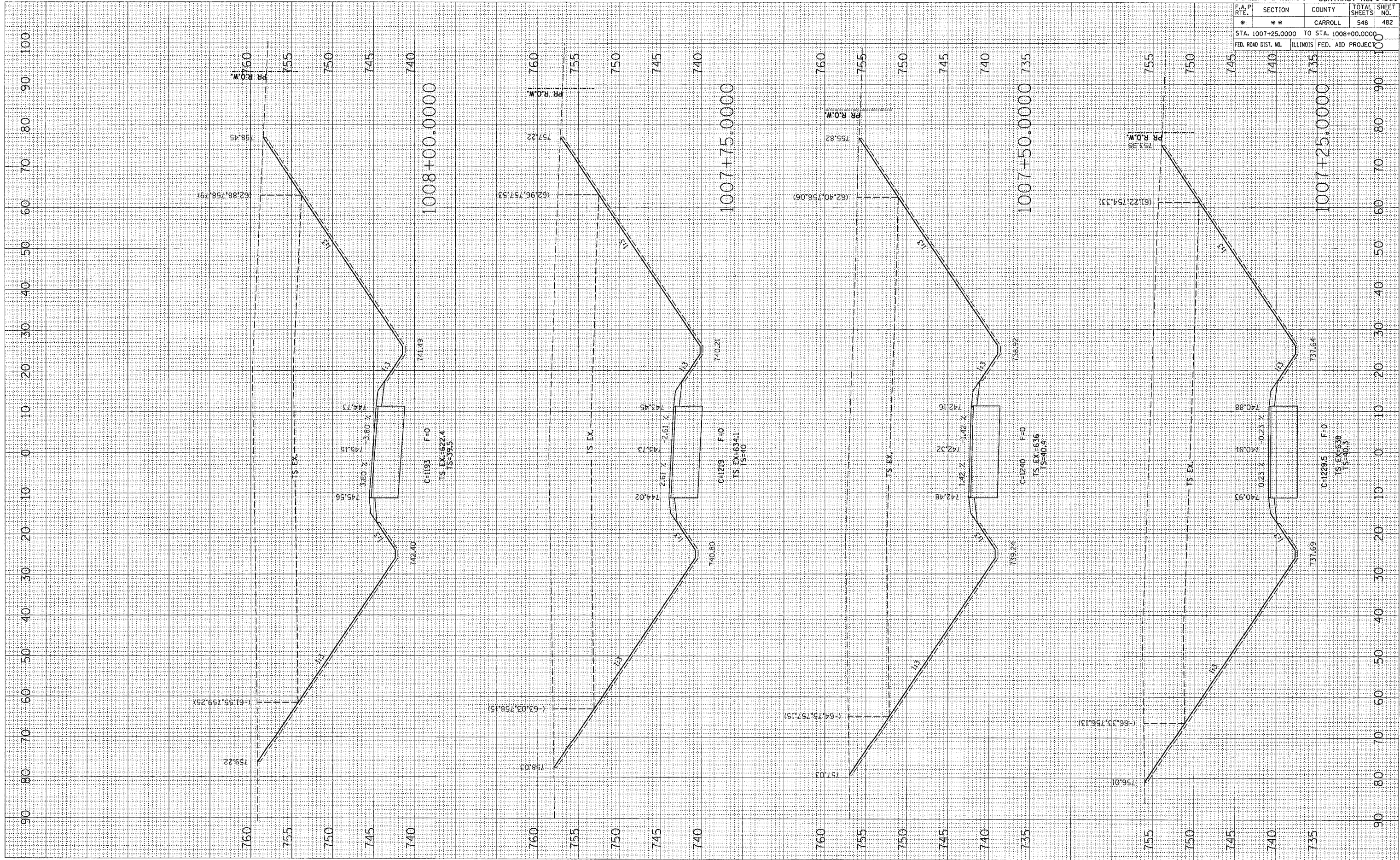
STA. 1006+25.0000 TO STA. 1007+00.0000
 FED. ROAD DIST. NO. ILLINOIS FED. AID PROJECT

QUARRY RD.

PLOT DATE = Fri Mar 23 09:35:57 2007
 FILE NAME = C:\projects\p207488\087488\msh\1388\1388.dwg
 PLOT SCALE = 10.0000 / 1" = 100.0000'
 USER NAME = gschmidt

ORIGINAL SURVEY PLOTTED BY DATE
 SURVEY PLOTTED BY DATE
 TEMPLATE AREAS CHECKED

FINAL SURVEY PLOTTED BY DATE
 NOTE BOOK NO.
 AREAS CHECKED



* ROUTE 17 (US 52 / IL 64)
 ** (1,2)RS & (3,1)RS-1 CONTRACT NO. 64560

F.A.P. RTE.	SECTION	COUNTY	TOTAL SHEETS	SHEET NO.
*	**	CARROLL	548	482

STA. 1007+25.0000 TO STA. 1008+00.0000
 FED. ROAD DIST. NO. ILLINOIS FED. AID PROJECT

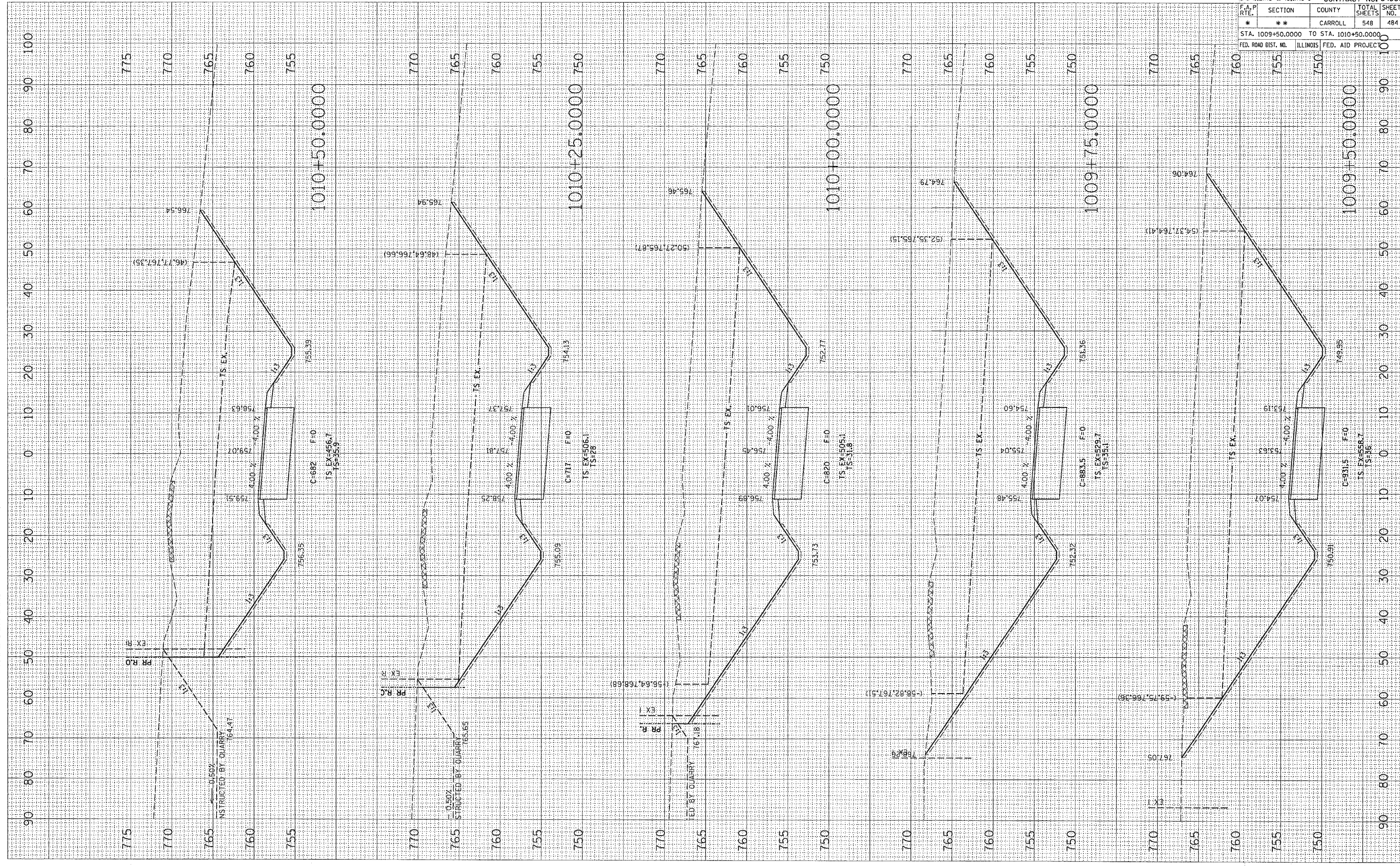
QUARRY RD.

PLOT DATE = Fri, Mar 23 09:36:19 2007
 FILE NAME = C:\projects\207489\207489.dwg
 PLOT SCALE = 1/8" = 1' IN.
 USER NAME = gshammond

ORIGINAL SURVEY BOOK NO. _____
 SURVEYED SURVEY TEMPLATE AREAS CHECKED

FINAL SURVEY NOTE BOOK NO. _____
 SURVEYED SURVEY TEMPLATE AREAS CHECKED

BY _____ DATE _____



* ROUTE 17 (US 52 / IL 64)
 ** (1,2)RS & (3,1)RS-1

F.A.P. RTE.	SECTION	COUNTY	TOTAL SHEETS	SHEET NO.
*	**	CARROLL	548	484

STA. 1009+50.0000 TO STA. 1010+50.0000
 FED. ROAD DIST. NO. ILLINOIS FED. AID PROJECT

QUARRY RD.

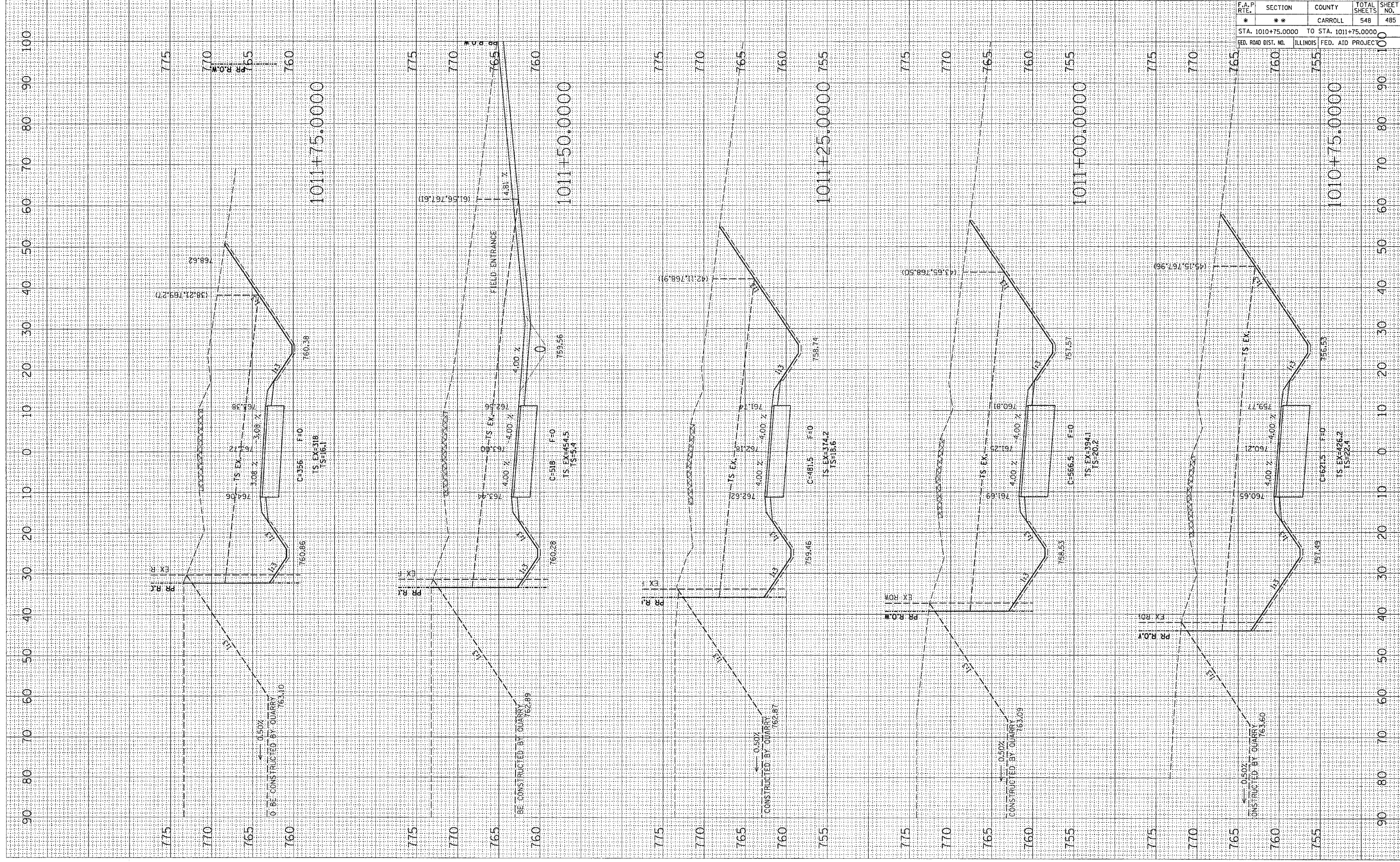
PLOT DATE = Fri Mar 23 09:36:31 2007
 FILE NAME = C:\projects\207488\207488.dwg
 PLOT SCALE = 10.0000 / 1 IN.
 USER NAME = c:\users\...

ORIGINAL SURVEY PLOTTED
 SURVEY PLOTTED
 TEMPLATE AREAS CHECKED

FINAL SURVEY PLOTTED
 SURVEY PLOTTED
 TEMPLATE AREAS CHECKED

BY: _____

DATE: _____



* ROUTE 17 (US 52 / IL 64)
 ** (1,2)RS & (3,1)RS-1 CONTRACT NO. 64560

F.A.P. RTE.	SECTION	COUNTY	TOTAL SHEETS	SHEET NO.
**	**	CARROLL	548	485

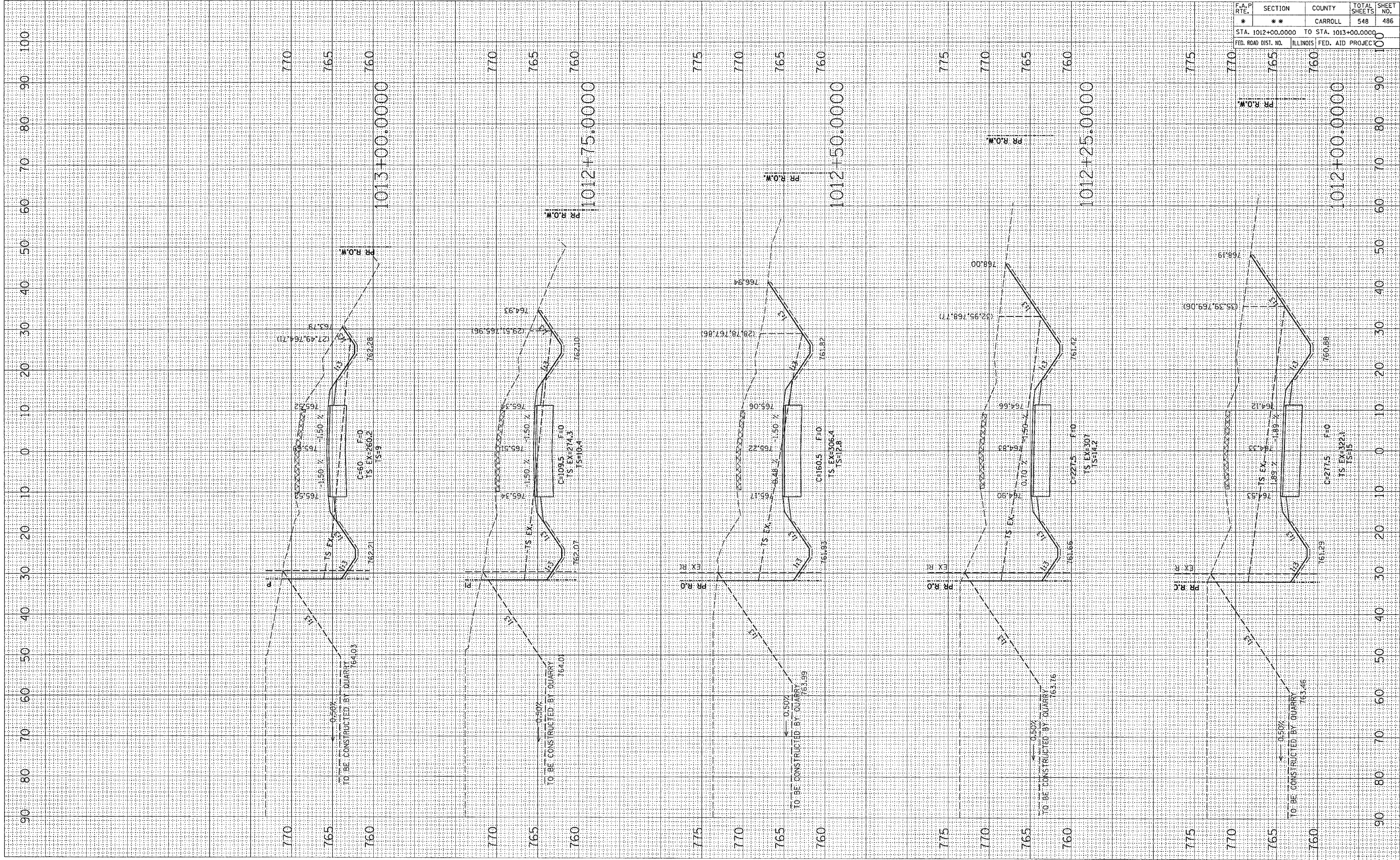
STA. 1010+75.0000 TO STA. 1011+75.0000
 FED. ROAD DIST. NO. ILLINOIS FED. AID PROJEC

QUARRY RD.

PLOT DATE = Fri, Mar 23 09:36:44 2007
 FILE NAME = C:\pds\jct\sta\10127480\10127480.dwg
 PLOT SCALE = 10.0000' / 1" = 1000000
 USER NAME = c:\program

ORIGINAL SURVEY	DATE
QUANDED SURVEY	BY
PLOTTED TEMPLATE	
AREAS CHECKED	
NO.	

FINAL SURVEY	DATE
QUANDED SURVEY	BY
PLOTTED TEMPLATE	
AREAS CHECKED	
NO.	



* ROUTE 17 (US 52 / IL 64)
 ** (1,2)RS & (3,1)RS-1

F.A.P. RTE.	SECTION	COUNTY	TOTAL SHEETS	SHEET NO.
*	*	CARROLL	548	486

STA. 1012+00.0000 TO STA. 1013+00.0000
 FED. ROAD DIST. NO. ILLINOIS FED. AID PROJECT

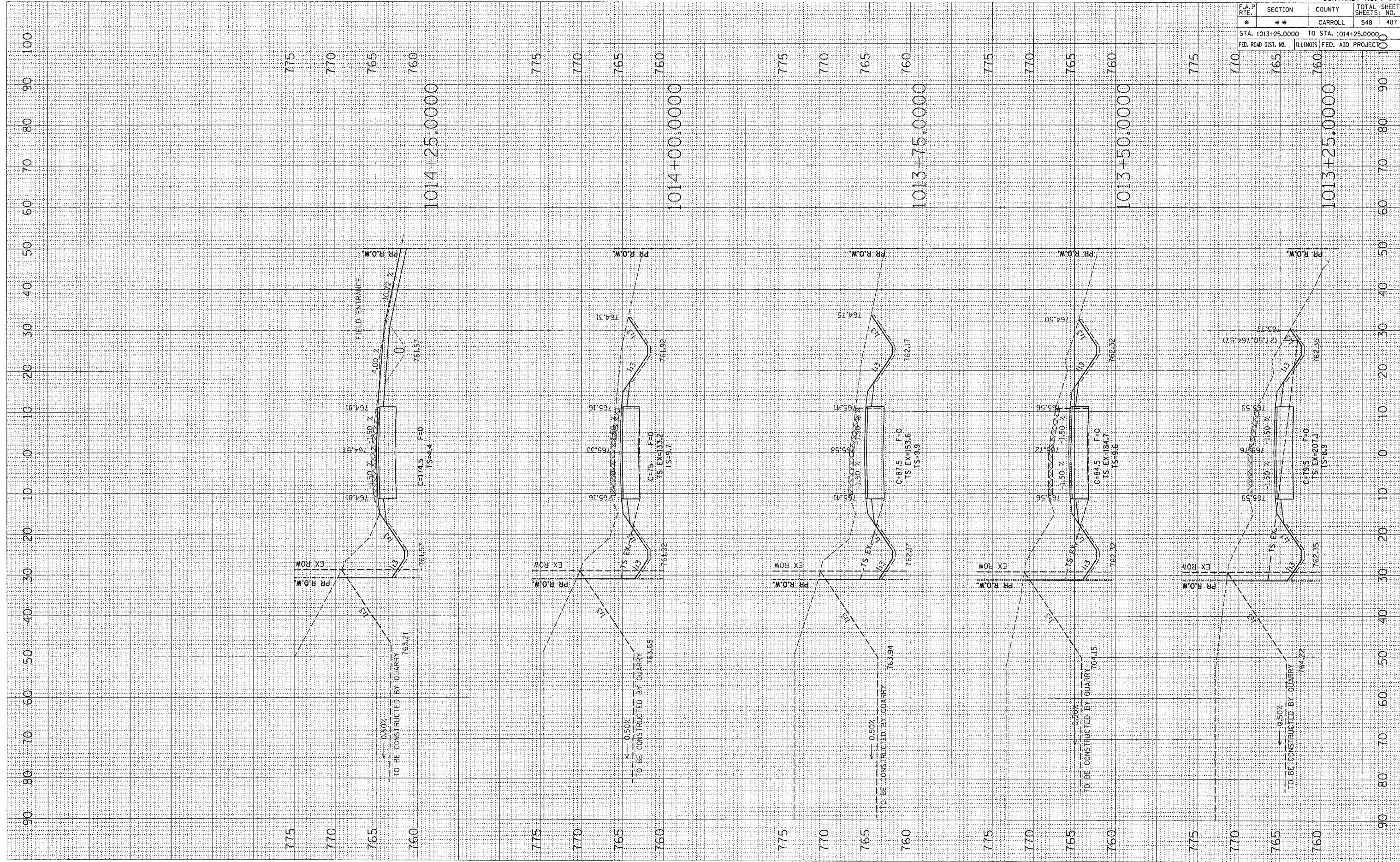
QUARRY RD.

PLOT DATE = Fri Mar 23 09:53:54 2007
 FILE NAME = C:\pvc\pvc\p27480\1480\msh\3\2020207 / IN.
 USER NAME = cshannon

ORIGINAL SURVEY PLOTTED TEMPLATE AREAS CHECKED

FINAL SURVEY PLOTTED TEMPLATE AREAS CHECKED

BY _____ DATE _____



* ROUTE 17 (US 52 / IL 64)
 ** (1,2)RS & (3,1)RS-1 CONTRACT NO. 64560

F.A.P. RTE.	SECTION	COUNTY	TOTAL SHEETS	SHEET NO.
*	**	CARROLL	548	487

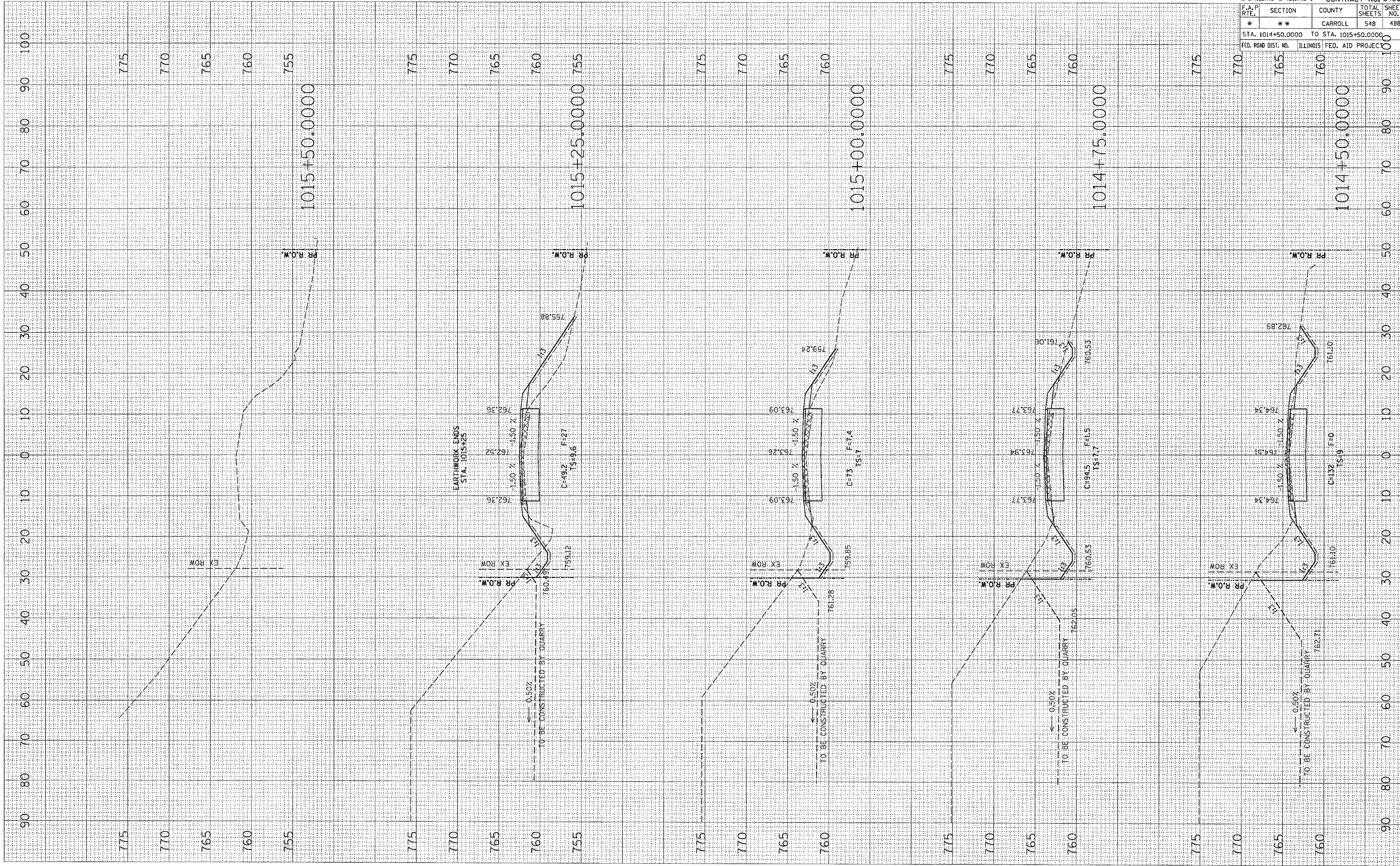
STA. 1013+25.0000 TO STA. 1014+25.0000
 FED. ROAD DIST. NO. ILLINOIS FED. AID PROJECT

QUARRY RD.

PLOT DATE: Fri Nov 23 09:53:26 2007
 PLOT SCALE: 1/8"=1'-0"
 USER NAME: c:\admin\br

ORIGINAL SURVEY PLOTTED
 SURVEY PLOTTED
 NOTE BOOK NO.
 BY: DATE

FINAL SURVEY PLOTTED
 SURVEY PLOTTED
 NOTE BOOK NO.
 BY: DATE



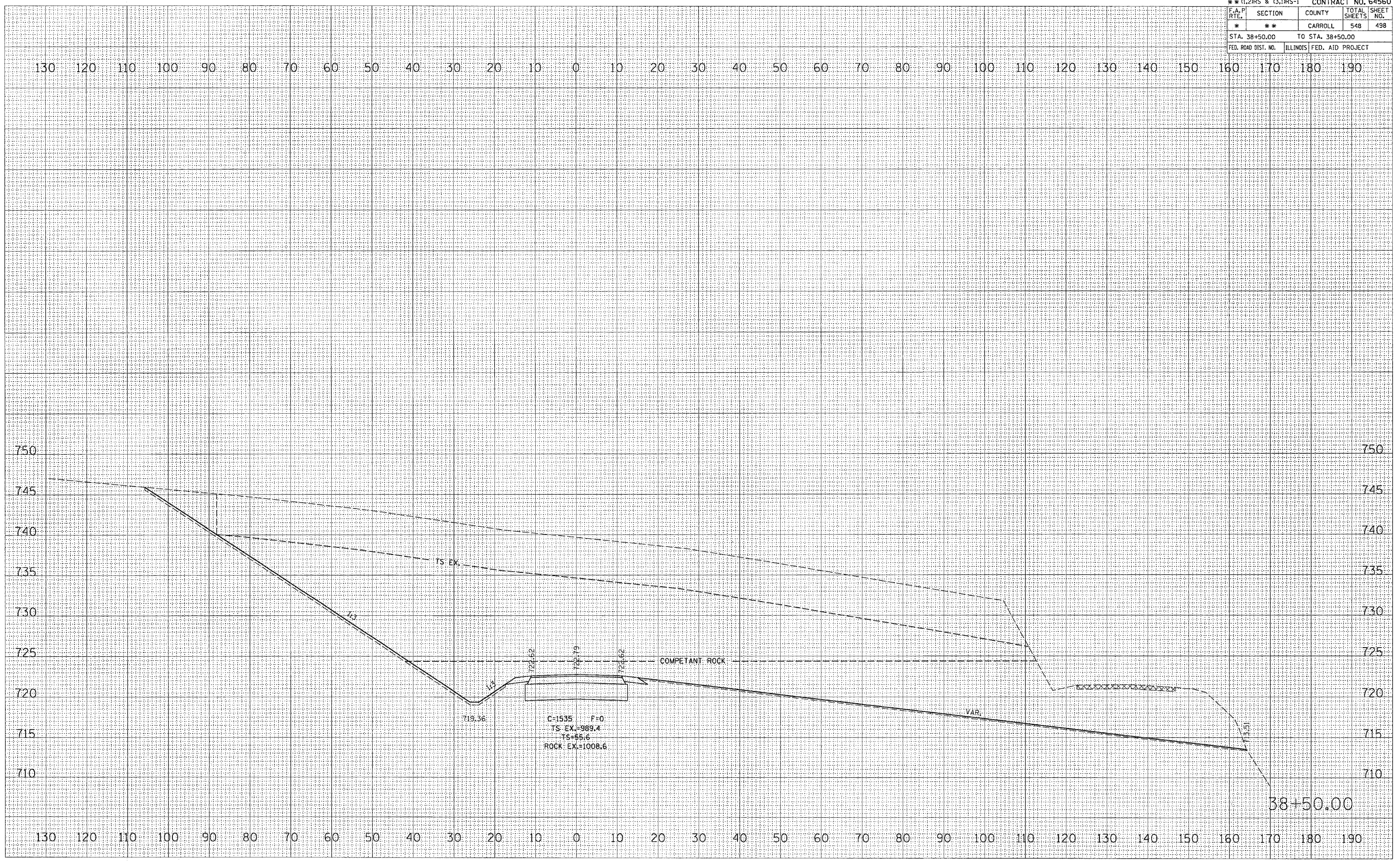
* ROUTE 17 (US 52 / IL 64)			
** (1,2)RS & (3,1)RS-1 CONTRACT NO. 64560			
F.A.P. RTE.	SECTION	COUNTY	TOTAL SHEET NO.
*	**	CARROLL	548 488
STA. 1014+50.0000 TO STA. 1015+50.0000			
FED. ROAD DIST. NO. ILLINOIS FED. AID PROJECT		100	

QUARRY RD.

FINAL SURVEY NOTE BOOK NO.	SURVEYED PLOTTED TEMPLATE AREAS CHECKED	BY	DATE

ORIGINAL SURVEY	SURVEYED PLOTTED TEMPLATE AREAS CHECKED	BY	DATE

PLOT DATE = Thu Mar 22 15:38:03 2007
 FILE NAME = C:\arcgis\arcuser\c207408\409\p7e3.dwg
 USER NAME = hnsone



QUARRY ENTRANCE

