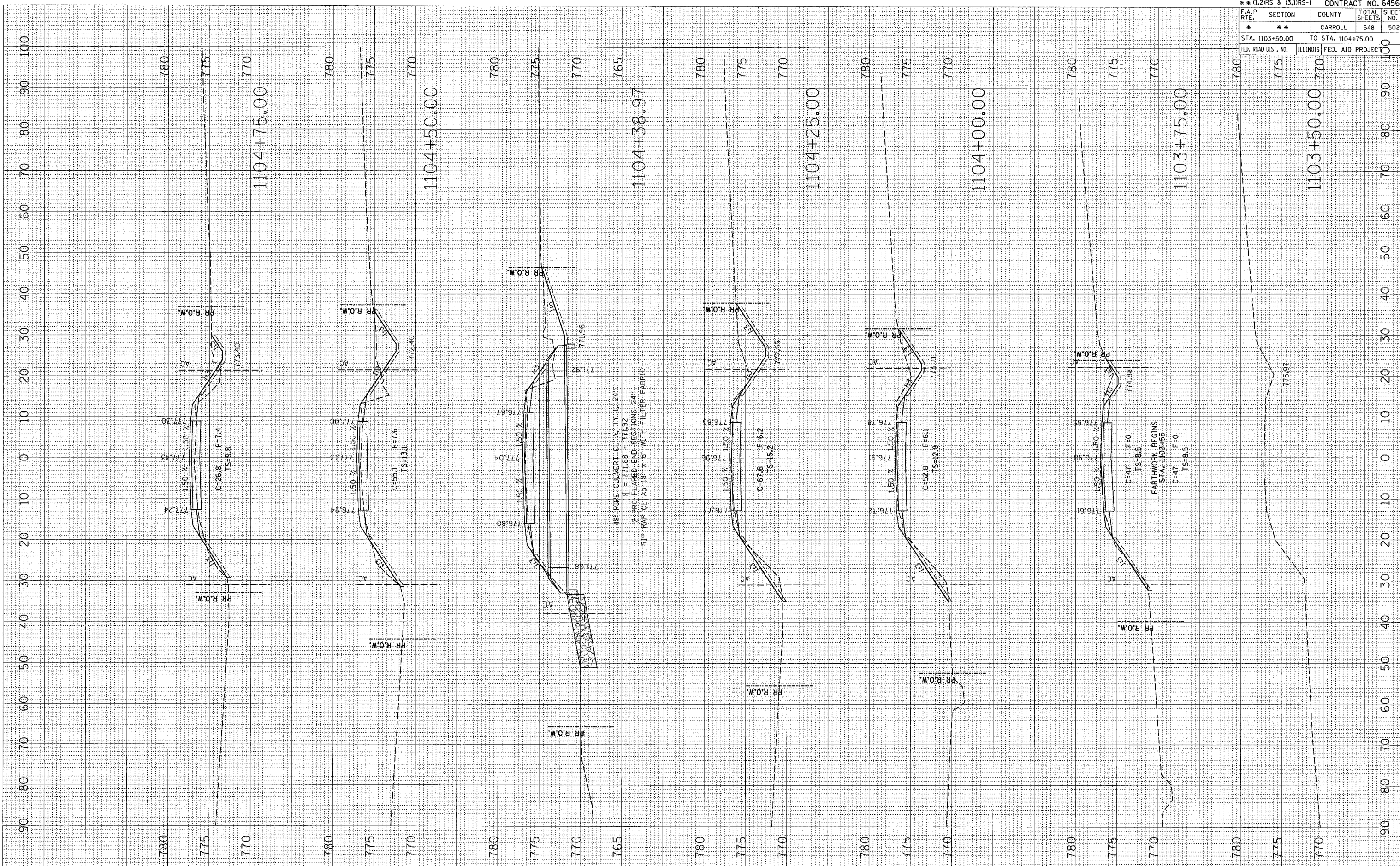


PLOT DATE = Thu Mar 22 15:50:15 2007
 FILE NAME = C:\Users\user7486\Documents\1103-55.dwg
 PLOT SCALE = 1/8" = 1' IN.
 USER NAME = herasche

ORIGINAL SURVEYED SURVEY PLOTTED
 NO. _____ DATE _____
 SURVEY PLOTTED SURVEY PLOTTED
 NO. _____ DATE _____
 NOTE BOOK AREAS CHECKED
 NO. _____ DATE _____
 AREAS CHECKED

BY _____ DATE _____
 SURVEYED SURVEY PLOTTED
 NO. _____ DATE _____
 SURVEY PLOTTED SURVEY PLOTTED
 NO. _____ DATE _____
 NOTE BOOK AREAS CHECKED
 NO. _____ DATE _____
 AREAS CHECKED



* ROUTE 17 (US 52 / IL 64)
 ** (1,2)RS & (3,1)RS-1 CONTRACT NO. 64560

F.A.P. RTE.	SECTION	COUNTY	TOTAL SHEETS	SHEET NO.
**	**	CARROLL	548	502

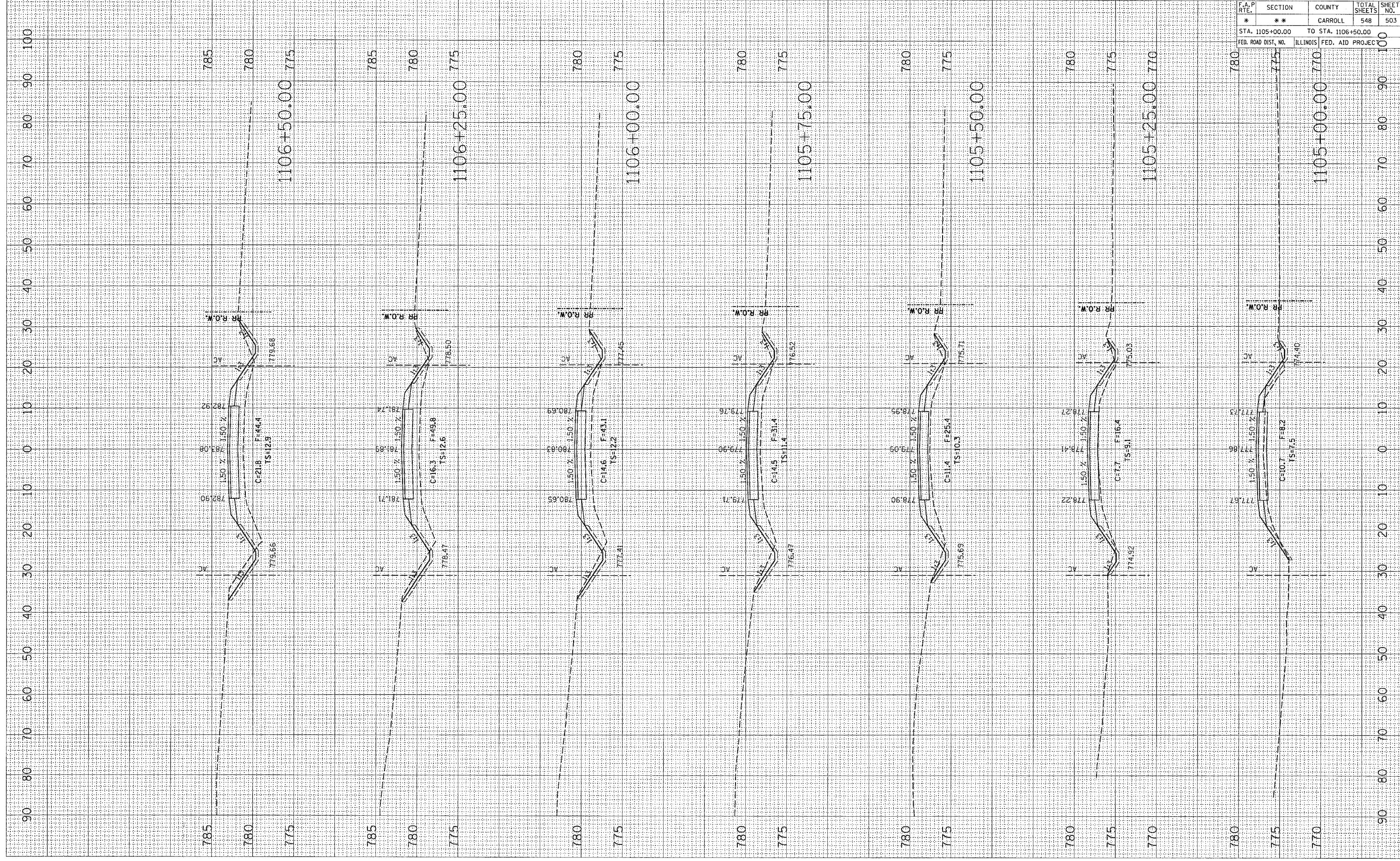
STA. 1103+50.00 TO STA. 1104+75.00
 FED. ROAD DIST. NO. ILLINOIS FED. AID PROJECT

PLOT DATE = The Mon 22 15:38:13 2007
 FILE NAME = C:\projects\view\p207400\007400.dwg
 PLOT SCALE = 10.0000 / IN.
 USER NAME = hennepine

ORIGINAL SURVEY
 SURVEY PLOTTED
 PLOTTED TEMPLATE
 AREAS CHECKED

FINAL SURVEY
 SURVEY PLOTTED
 NOTE BOOK
 AREAS CHECKED

BY _____
 DATE _____



* ROUTE 17 (US 52 / IL 64)
 ** (1,2)RS & (3,1)RS-1 CONTRACT NO. 64560

F.A.P. RTE.	SECTION	COUNTY	TOTAL SHEETS	SHEET NO.
*	**	CARROLL	548	503

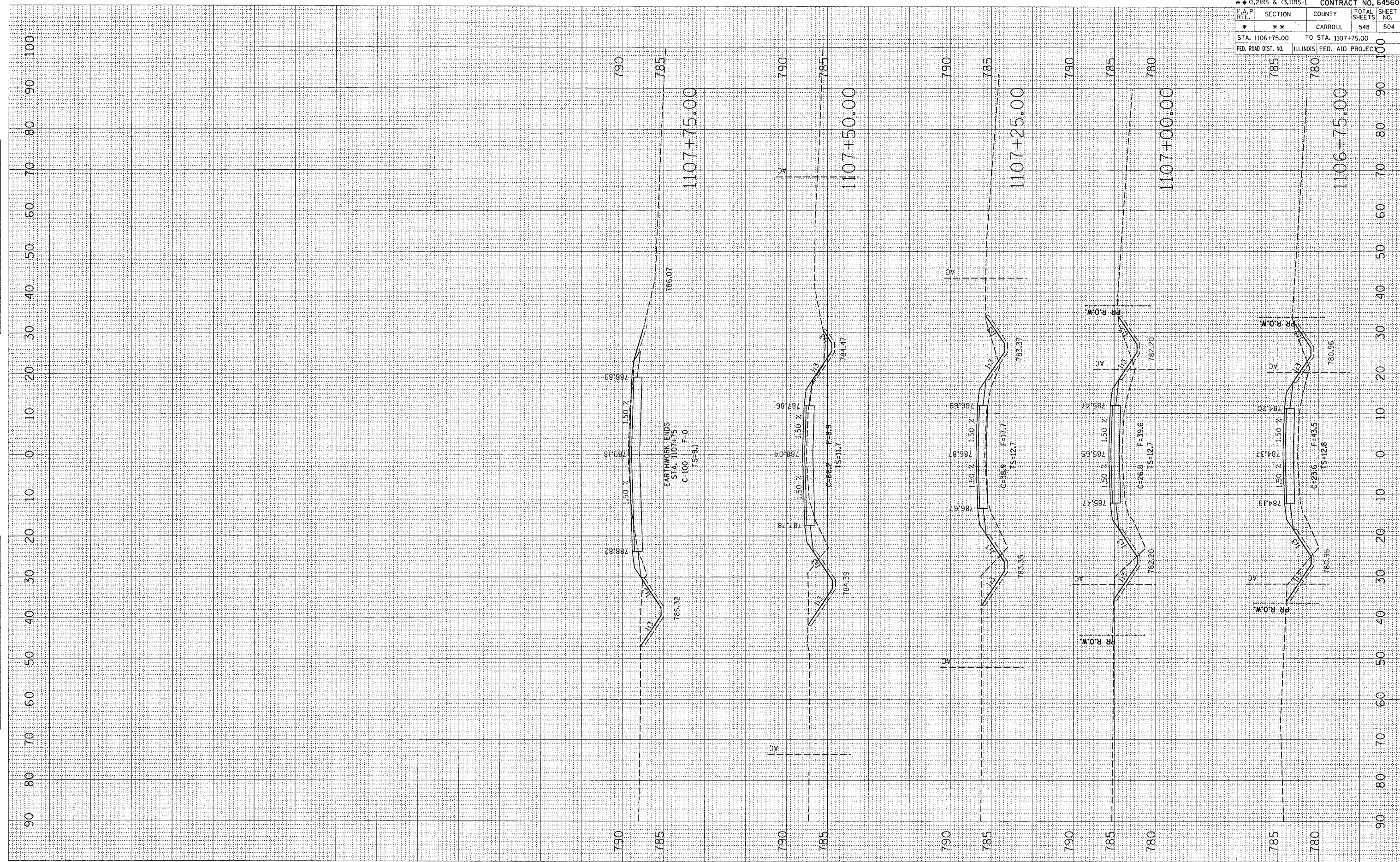
STA. 1105+00.00 TO STA. 1106+50.00
 FED. ROAD DIST. NO. ILLINOIS FED. AID PROJEC

PLOT DATE = Thu Mar 22 15:38:13 2007
 FILE NAME = C:\projects\view\p207480\107480\107480.dwg
 PLOT SCALE = 1/8" = 1' IN.
 USER NAME = hamsarko

ORIGINAL SURVEY
 SURVEYED _____
 TEMP. USE _____
 AREAS CHECKED _____
 NO. _____

FINAL SURVEY
 SURVEYED _____
 TEMP. USE _____
 AREAS CHECKED _____
 NO. _____

BY _____
 DATE _____



* ROUTE 17 (US 52 / IL 64)
 ** (1,2)RS & (3,1)RS-1 CONTRACT NO. 64560

F.A.P. RTE.	SECTION	COUNTY	TOTAL SHEETS	SHEET NO.
*	**	CARROLL	548	504

STA. 1106+75.00 TO STA. 1107+75.00
 FED. ROAD DIST. NO. ILLINOIS FED. AID PROJECT

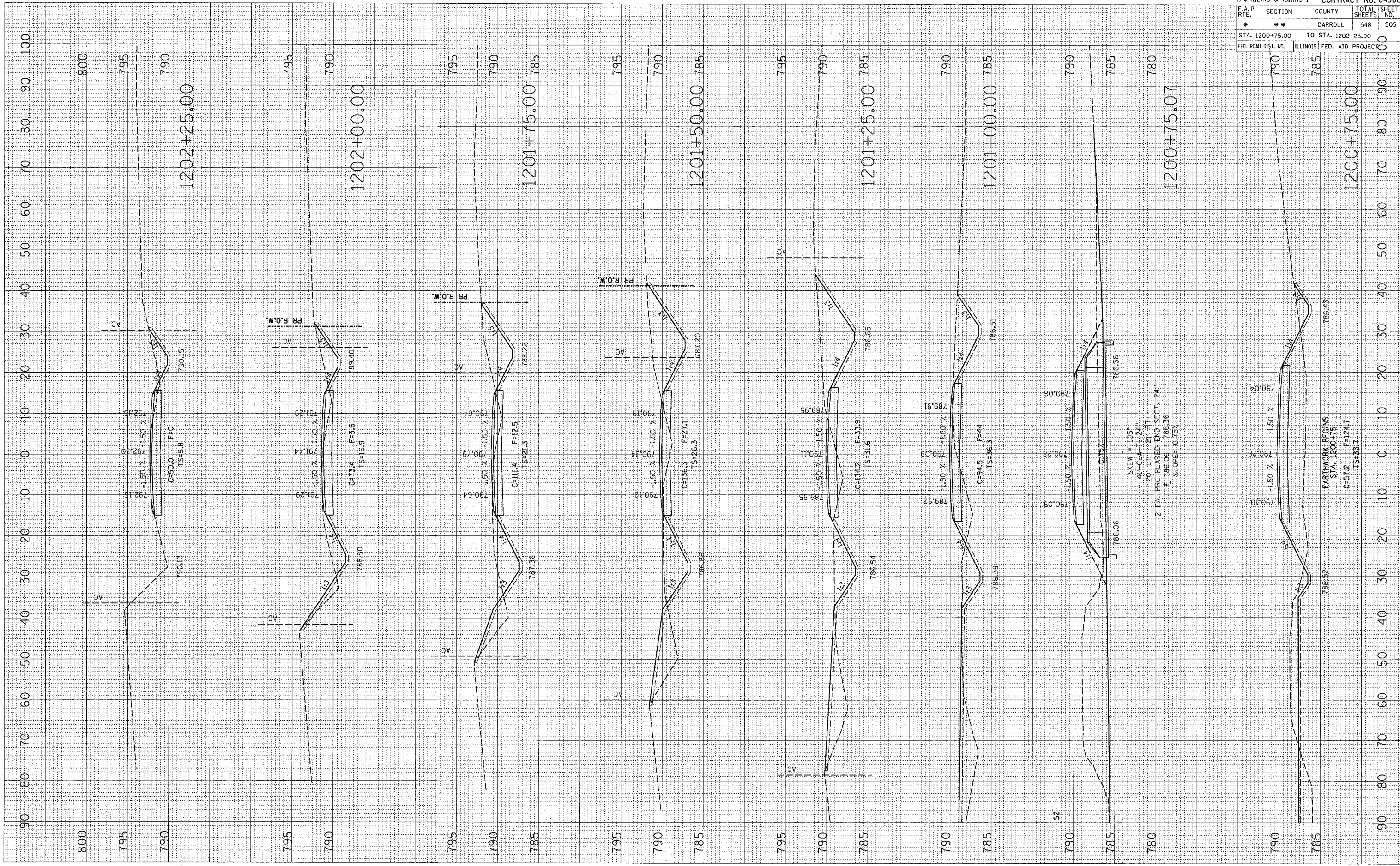
PLOT DATE = Thu Mar 22 15:38:14 2007
 FILE NAME = C:\projects\mva\p207488\487488\mhp207488\k
 USER NAME = ransome

ORIGINAL SURVEY
 SURVEY PLOTTED
 TEMPLATE AREAS CHECKED
 NO.

FINAL SURVEY
 SURVEY PLOTTED
 TEMPLATE AREAS CHECKED
 NO.

BY

DATE



* ROUTE 17 (US 52 / IL 64)
 ** (1,2)RS & (3,1)RS-1 CONTRACT NO. 64560


F.A.P. RTE.	SECTION	COUNTY	TOTAL SHEETS	SHEET NO.
*	**	CARROLL	548	505

STA. 1200+75.00 TO STA. 1202+25.00
 FED. ROAD DIST. NO. ILLINOIS FED. AID PROJECT

PLOT DATE : Thu Mar 22 15:58:14 2007
 FILE NAME : C:\projects\wva\1267488\cd748\1267488.dwg
 USER NAME : henncke

ORIGINAL SURVEY	DATE
PLOTTED	
AREAS CHECKED	
NO.	

FINAL SURVEY	DATE
PLOTTED	
AREAS CHECKED	
NO.	



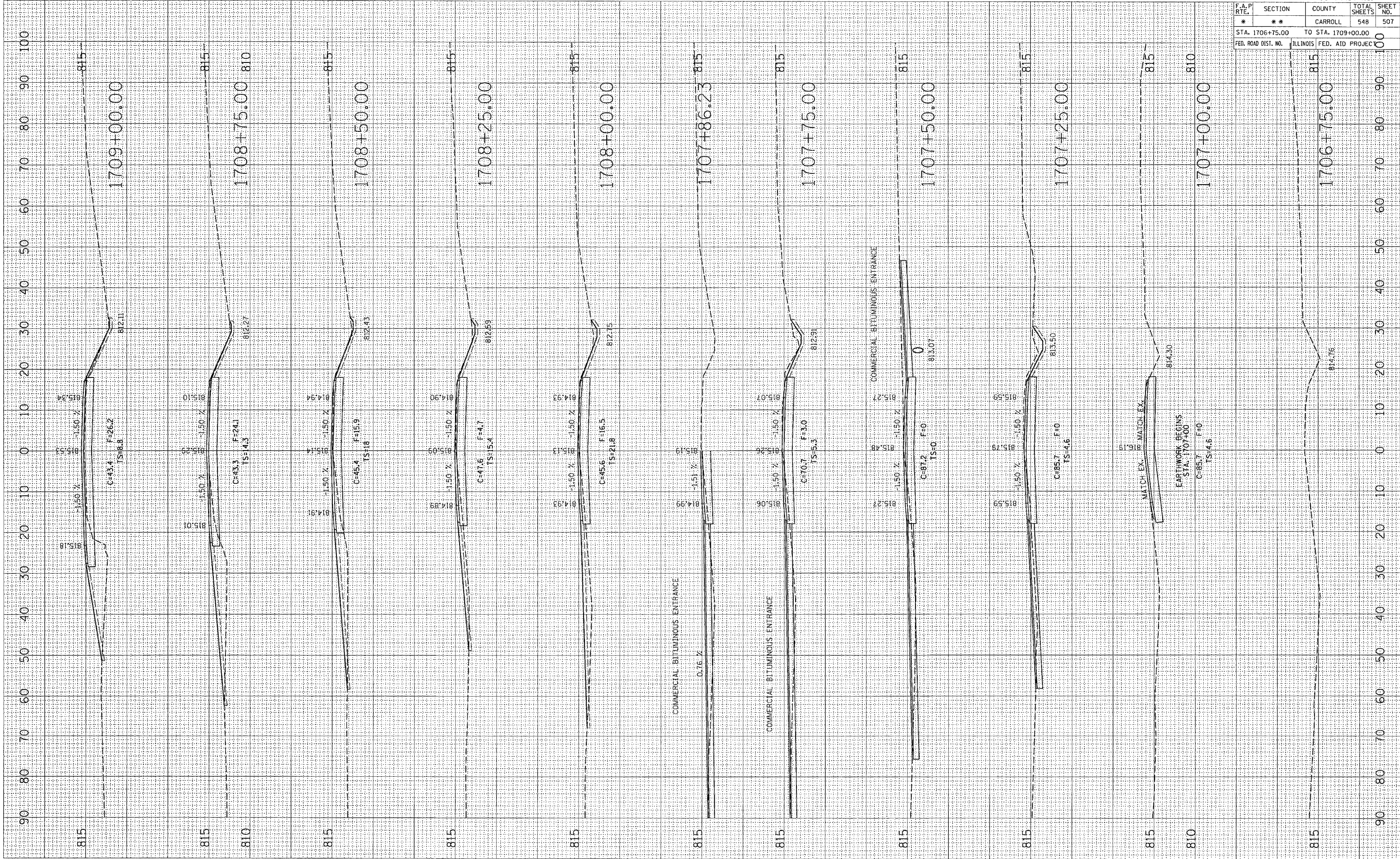
* ROUTE 17 (US 52 / IL 64)
 ** (1,2)RS & (3,1)RS-1 CONTRACT NO. 64560

F.A.P. RTE.	SECTION	COUNTY	TOTAL SHEETS	SHEET NO.
*	**	CARROLL	548	506
STA. 1202+50.00		TO STA. 1202+75.00		
FED. ROAD DIST. NO.		ILLINOIS FED. AID PROJEC		

PLOT DATE = Thu Mar 22 15:38:05 2007
 FILE NAME = C:\projects\view\p227482\107482.dwg
 PLOT SCALE = 18.0000 / IN.
 USER NAME = henson

ORIGINAL SURVEYED BY DATE
 SURVEYED BY DATE
 SURVEYED BY DATE
 NO.

FINAL SURVEYED BY DATE
 SURVEYED BY DATE
 SURVEYED BY DATE
 NO.



* ROUTE 17 (US 52 / IL 64)
 ** (1,2)RS & (3,1)RS-1 CONTRACT NO. 64560

F.A.P. RTE.	SECTION	COUNTY	TOTAL SHEETS	SHEET NO.
*	**	CARROLL	548	507

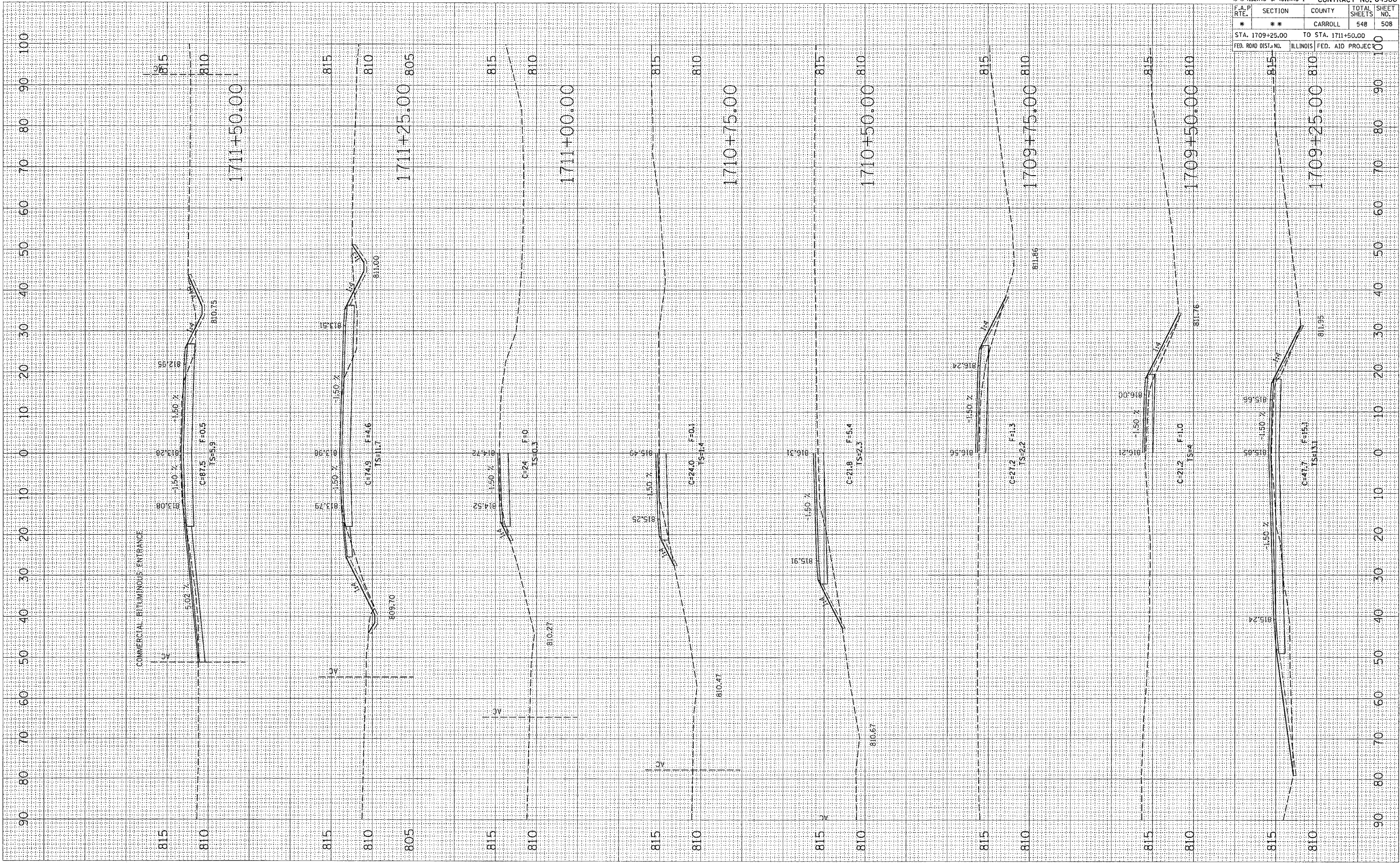
STA. 1706+75.00 TO STA. 1709+00.00
 FED. ROAD DIST. NO. ILLINOIS FED. AID PROJECT NO.

MILL ST.

PLOT DATE = Thu Mar 22 15:38:06 2007
 FILE NAME = C:\projects\view\p207480\07480\REFS\REFS.DWG
 PLOT SCALE = 10.0000 / IN.
 USER NAME = hemsorko

ORIGINAL SURVEY PLOTTED AREAS CHECKED
 NO. BY DATE

FINAL SURVEY PLOTTED AREAS CHECKED
 NO. BY DATE



* ROUTE 17 (US 52 / IL 64)
 ** (1,2)RS & (3,1)RS-1 CONTRACT NO. 64560

F.A.P. RTE.	SECTION	COUNTY	TOTAL SHEETS	SHEET NO.
*	**	CARROLL	548	508


STA. 1709+25.00 TO STA. 1711+50.00
 FED. ROAD DIST. NO. ILLINOIS FED. AID PROJEC.

MILL ST.

PLOT DATE = Thu Mar 22 15:37:38 2007
 FILE NAME = C:\projects\new\p207480\0702\p207480.dwg
 USER NAME = hns0000

ORIGINAL SURVEYED PLOTTED TEMPLATE AREAS CHECKED
 BY: DATE:

FINAL SURVEY SURVEYED PLOTTED TEMPLATE AREAS CHECKED
 BY: DATE:



* ROUTE 17 (US 52 / IL 64)
 ** (1,2)RS & (3,1)RS-1 CONTRACT NO. 64560

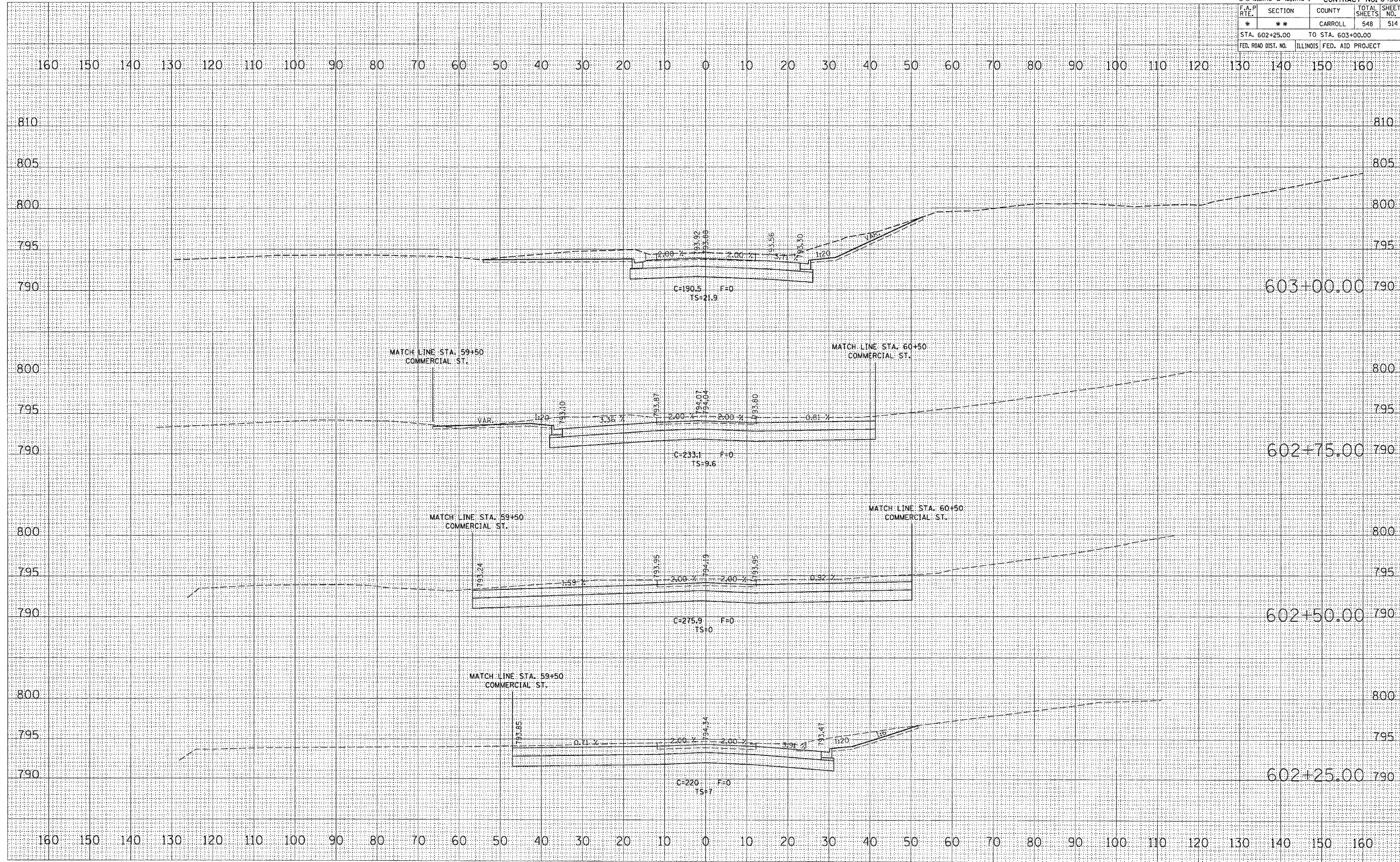
F.A.P. RITE.	SECTION	COUNTY	TOTAL SHEETS	SHEET NO.
*	**	CARROLL	548	510

STA. 1804+25.0000 TO STA. 1806+00.0000
 FED. ROAD DIST. NO. ILLINOIS FED. AID PROJECT

DATE: _____ BY: _____
 SURVEYED: _____
 SURVEY: _____
 TEMPLATE: _____
 AREAS: _____
 AREAS CHECKED: _____
 NO. _____

DATE: _____ BY: _____
 SURVEYED: _____
 SURVEY: _____
 TEMPLATE: _____
 AREAS: _____
 AREAS CHECKED: _____
 NO. _____

PLOT DATE = Fri Mar 23 11:21:16 2007
 FILE NAME = c:\p-c\msta\p237480\487480.mxd
 PLOT SCALE = 1/8" = 100'
 USER NAME = cadman



BY	DATE

NO.	AREAS CHECKED

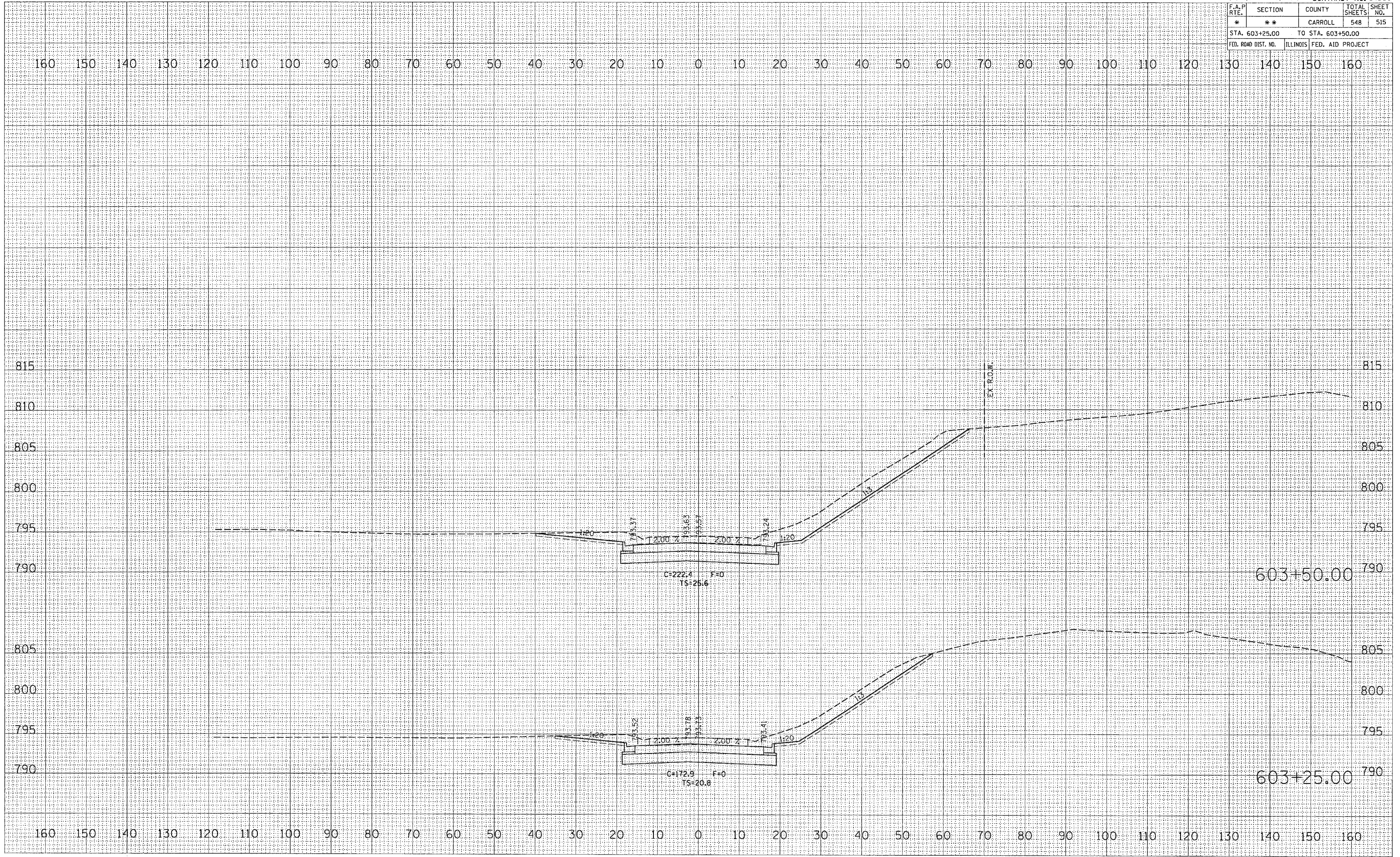
NO.	AREAS CHECKED

BY	DATE

NO.	AREAS CHECKED

NO.	AREAS CHECKED

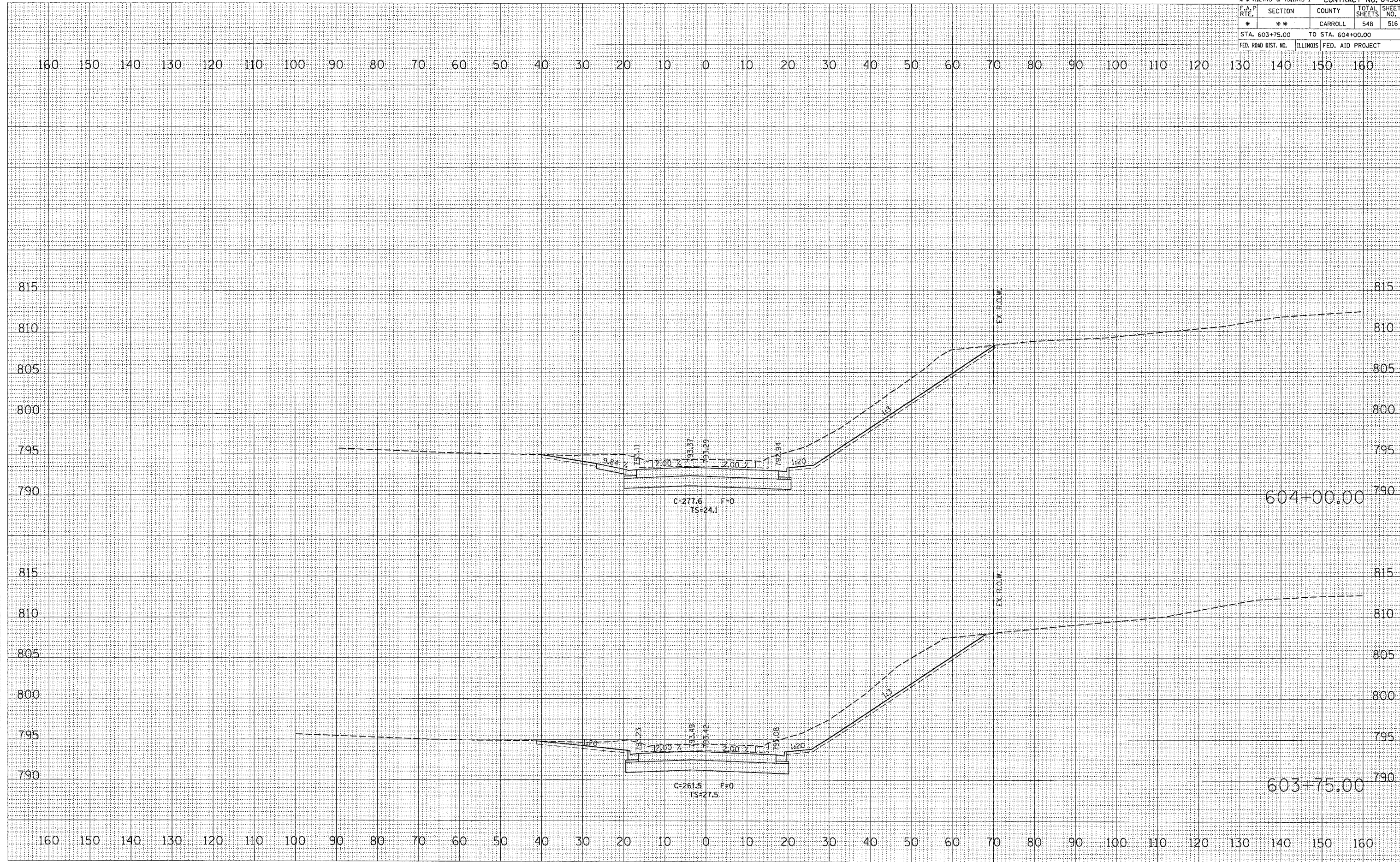
PLOT DATE = Fri Mar 23 11:26:28 2007
 PLOT SCALE = 1" = 40.0000'
 USER NAME = routhmanbr



DATE _____ BY _____
 SURVEYED _____
 SURVEY _____
 NOTE BOOK _____
 TEMPLATE _____
 AREAS _____
 AREAS CHECKED _____

DATE _____ BY _____
 SURVEYED _____
 SURVEY _____
 NOTE BOOK _____
 TEMPLATE _____
 AREAS _____
 AREAS CHECKED _____

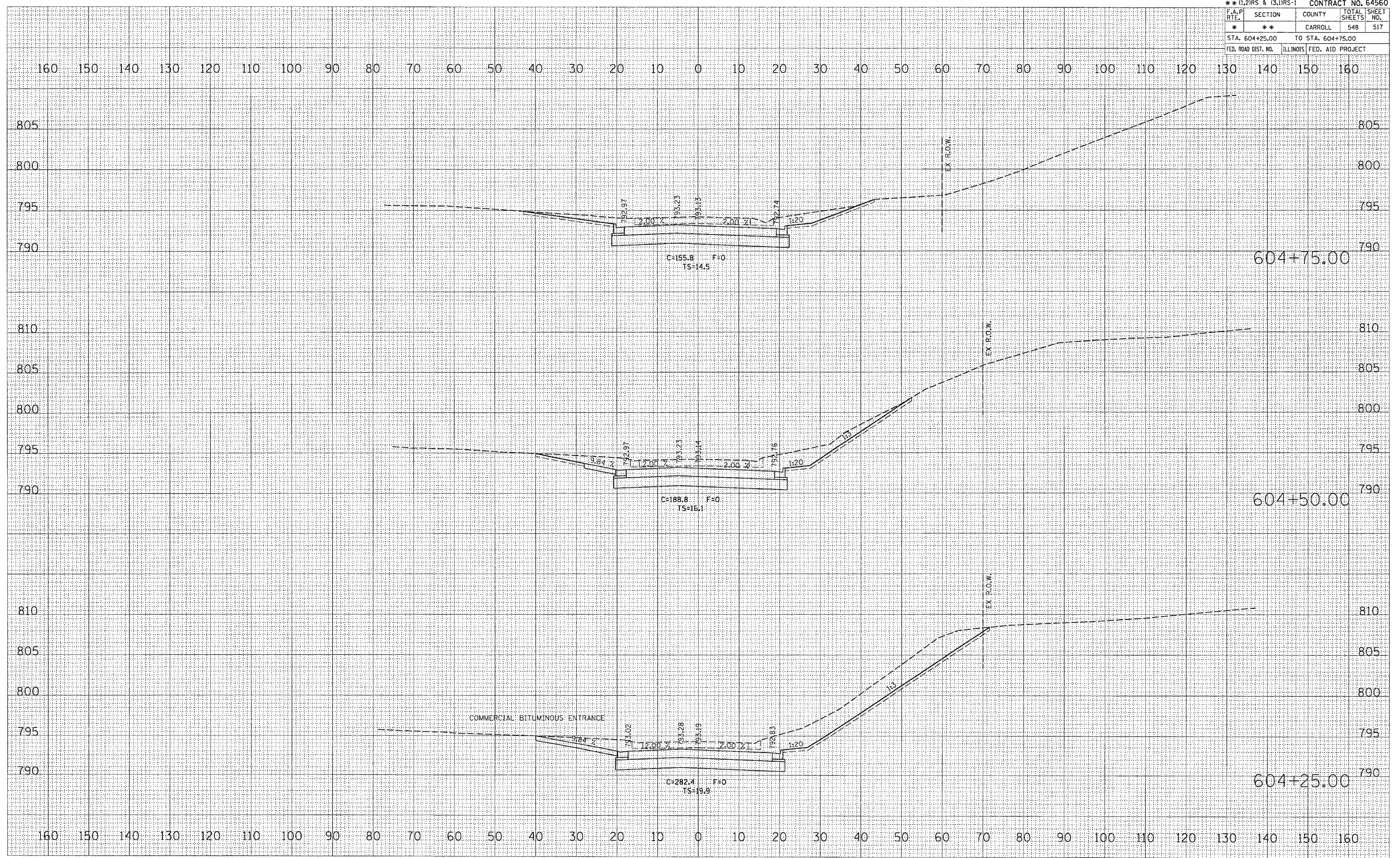
PLOT DATE = Fri Mar 23 11:24:48 2007
 FILE NAME = c:\projects\14207400\14207400.dwg
 PLOT SCALE = 1/8" = 100'
 USER NAME = c:\member



FINAL SURVEY
 SURVEYED BY: _____ DATE: _____
 NOTE BOOK NO.: _____
 AREAS CHECKED: _____

ORIGINAL SURVEY
 SURVEYED BY: _____ DATE: _____
 NOTE BOOK NO.: _____
 AREAS CHECKED: _____

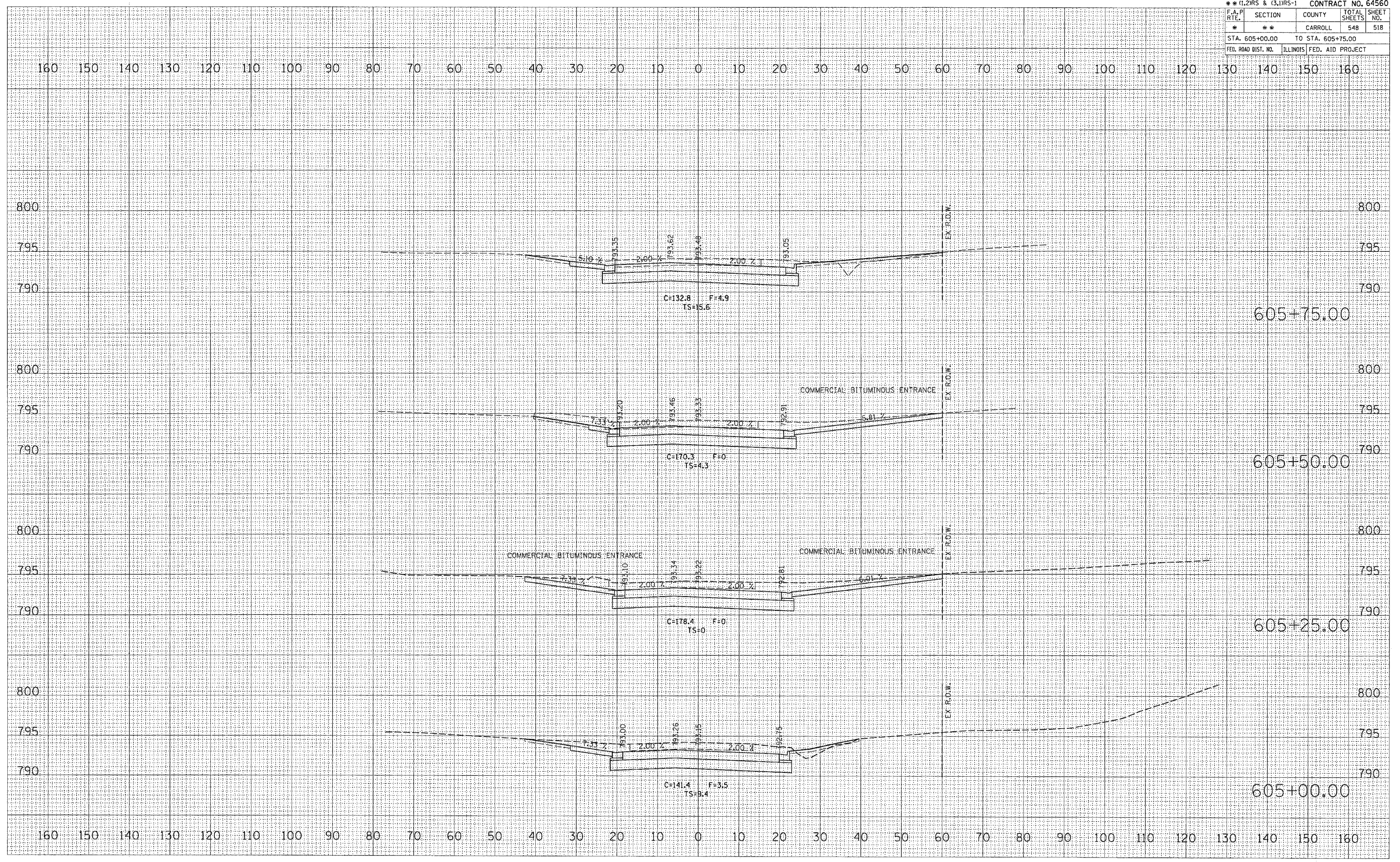
PLOT DATE = Fri Mar 23 10:26:22 2007
 FILE NAME = c:\p\projects\p207480\107480.dwg
 PLOT SCALE = 10.0000' / 1" = 1000.0000
 USER NAME = c:\user\msh



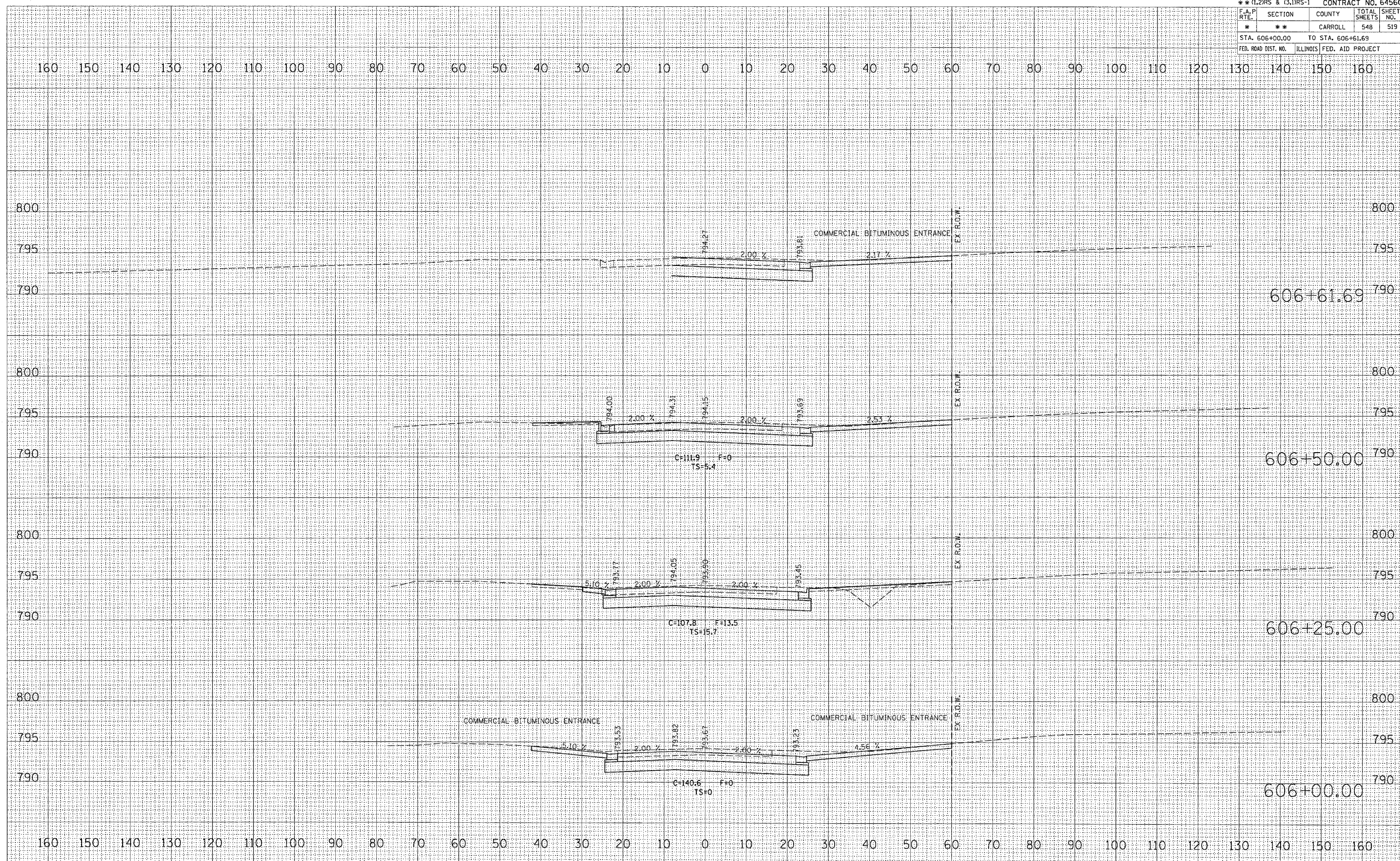
FINAL SURVEY NOTE BOOK NO. _____
 SURVEYED BY _____ DATE _____
 TEMPLATE AREAS CHECKED _____

ORIGINAL SURVEY NOTE BOOK NO. _____
 SURVEYED BY _____ DATE _____
 TEMPLATE AREAS CHECKED _____

PLOT DATE = Fri Mar 23 11:30:05 2007
 FILE NAME = c:\p\c\projects\207480\207480.dwg
 PLOT SCALE = 10.0000 / IN.
 USER NAME = cshahman



* ROUTE 17 (US 52 / IL 64)				
** (1,2)RS & (3,1)RS-1		CONTRACT NO. 64560		
F.A.P. RTE.	SECTION	COUNTY	TOTAL SHEETS	SHEET NO.
*	*	CARROLL	548	519
STA. 606+00.00		TO STA. 606+61.69		
FED. ROAD DIST. NO.		ILLINOIS	FED. AID PROJECT	



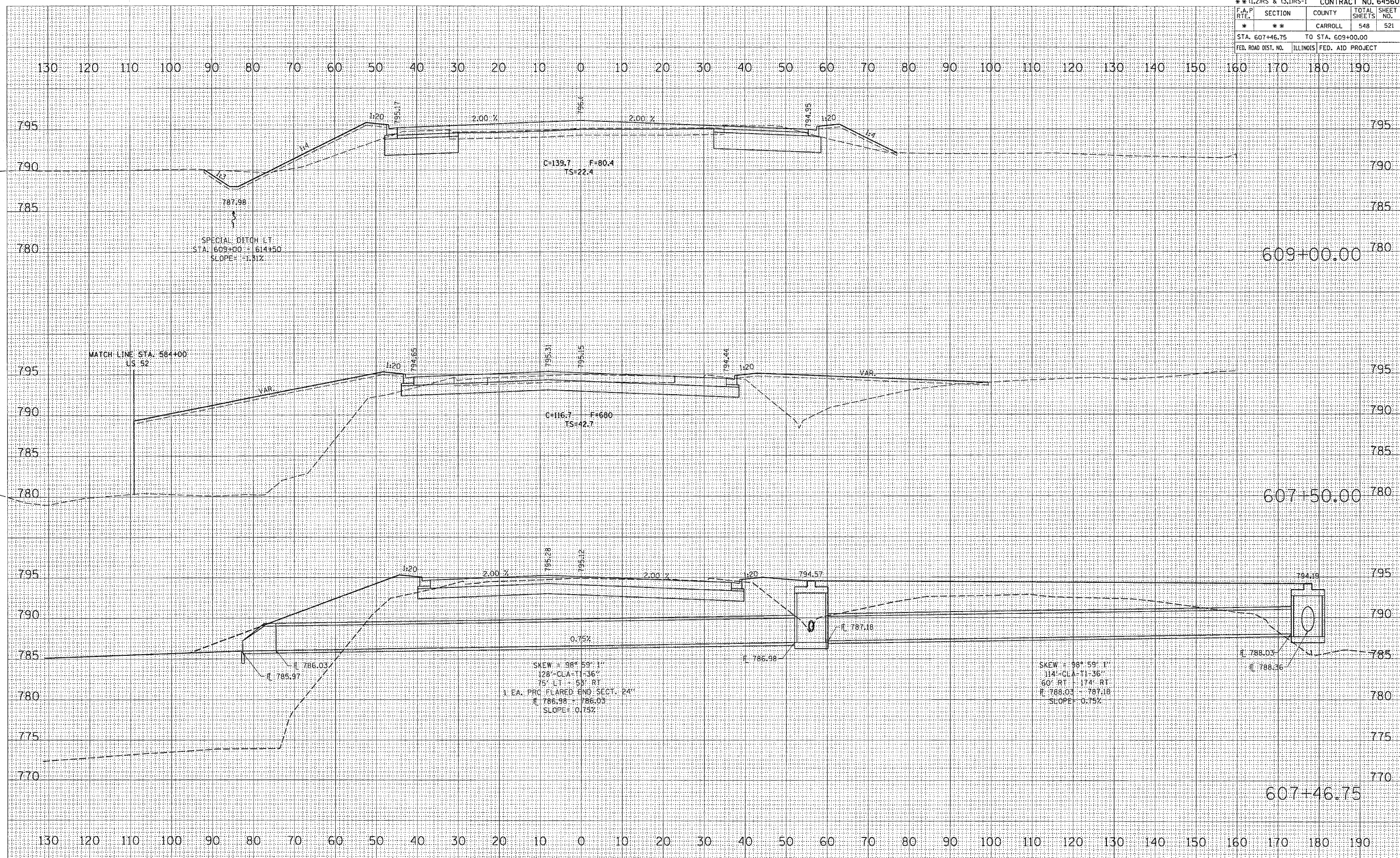
DATE	BY
REVIEWED	DATE
DESIGNED	BY
PLOTTED	
TEMPLATE	
AREAS	
CHECKED	
NO.	

DATE	BY
REVIEWED	DATE
DESIGNED	BY
PLOTTED	
TEMPLATE	
AREAS	
CHECKED	
NO.	

PLOT DATE = Fri Mar 23 11:31:36 2007
 FILE NAME = c:\pvc\pvc\1207480\1207480.dwg
 PLOT SCALE = 10.0000 / IN.
 USER NAME = submanor

* ROUTE 17 (US 52 / IL 64)
 ** (1,2)RS & (3,1)RS-1 CONTRACT NO. 64560

F.A.P. RTE.	SECTION	COUNTY	TOTAL SHEETS	SHEET NO.
**	**	CARROLL	548	521
STA. 607+46.75 TO STA. 609+00.00				
FED. ROAD DIST. NO. ILLINOIS FED. AID PROJECT				



DATE: _____ BY: _____

NO. _____

FINAL SURVEY NOTE BOOK AREAS CHECKED

DATE: _____ BY: _____

NO. _____

ORIGINAL SURVEY NOTE BOOK AREAS CHECKED

PLOT DATE = Fri Mar 23 11:33:39 2007
 FILE NAME = c:\proj\p17\207498\1807488.dwg
 PLOT SCALE = 1/8"=1'-0"
 USER NAME = c:\user\br

FINAL SURVEY PLOTTED AREAS CHECKED

BY: _____ DATE: _____

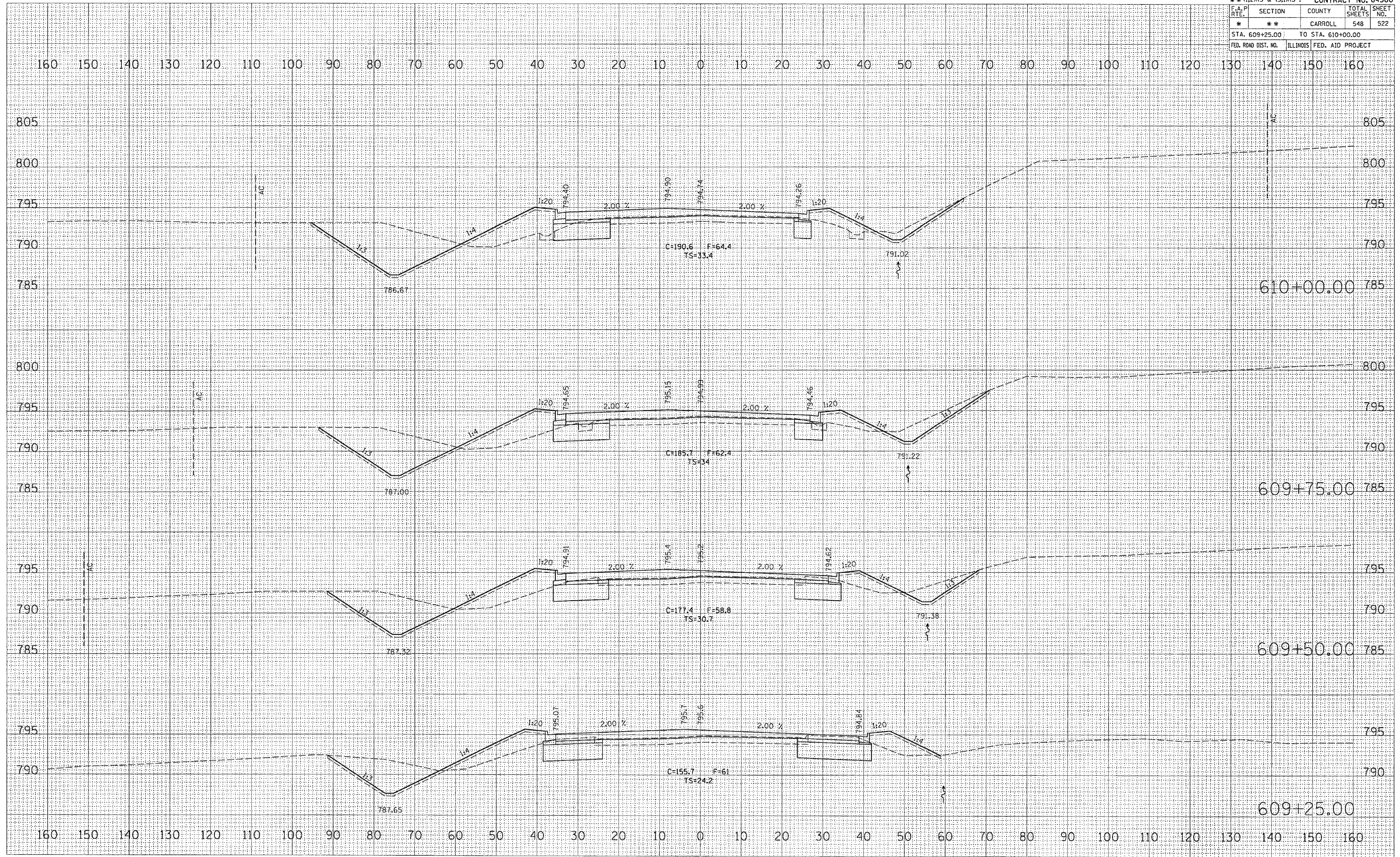
NO. _____

ORIGINAL SURVEY PLOTTED AREAS CHECKED

BY: _____ DATE: _____

NO. _____

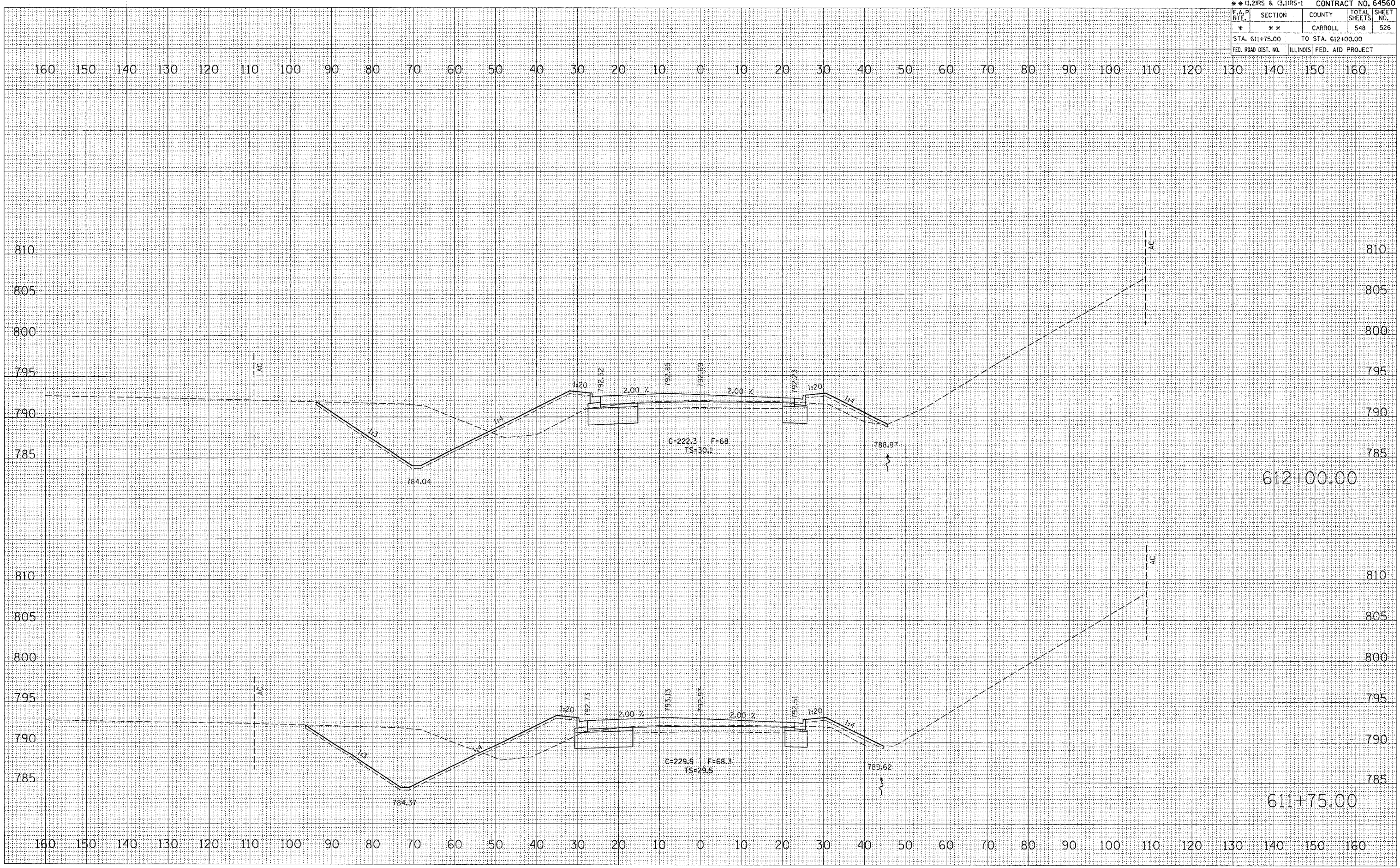
PLOT DATE = Thu Mar 22 15:37:47 2007
 FILE NAME = C:\proj\p17\area\p27183\cb48\p17\2562K
 PLOT SCALE = 1/8" = 100'-0"
 USER NAME = henneman



FINAL SURVEY	SURVEYED	DATE
NOTE BOOK NO.	PLOTTED	
	TEMPLATE	
	AREAS CHECKED	

ORIGINAL SURVEY	SURVEYED	DATE
	PLOTTED	
	TEMPLATE	
	AREAS CHECKED	

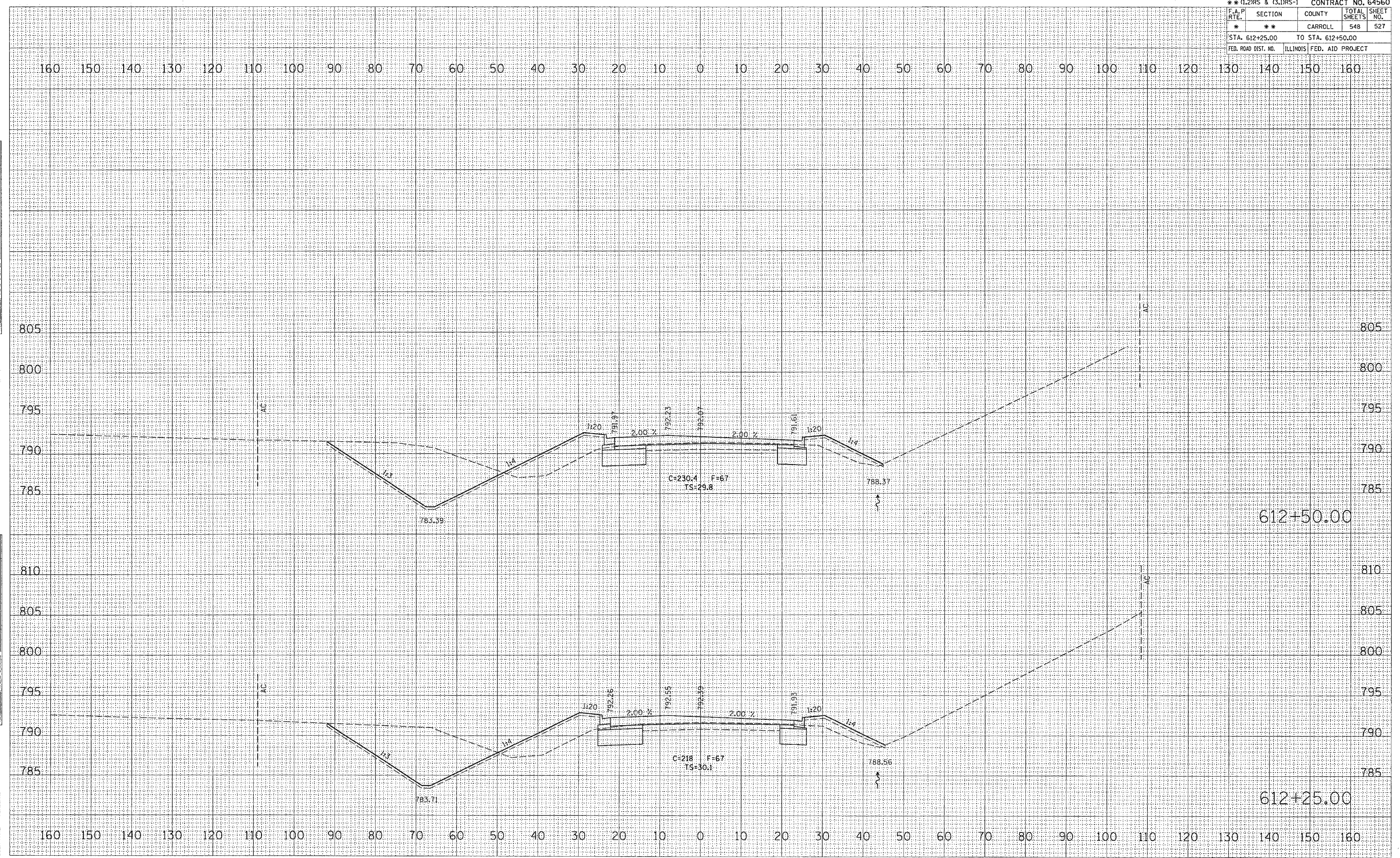
PLOT DATE = Thu Mar 22 15:37:58 2007
 PLOT SCALE = 1/8"=1'-0"
 USER NAME = harsnick



DATE	
BY	
FINAL SURVEY	
PLOTTED	
NOTE BOOK	
AREAS CHECKED	
NO.	

DATE	
BY	
ORIGINAL SURVEY	
PLOTTED	
NOTE BOOK	
AREAS CHECKED	
NO.	

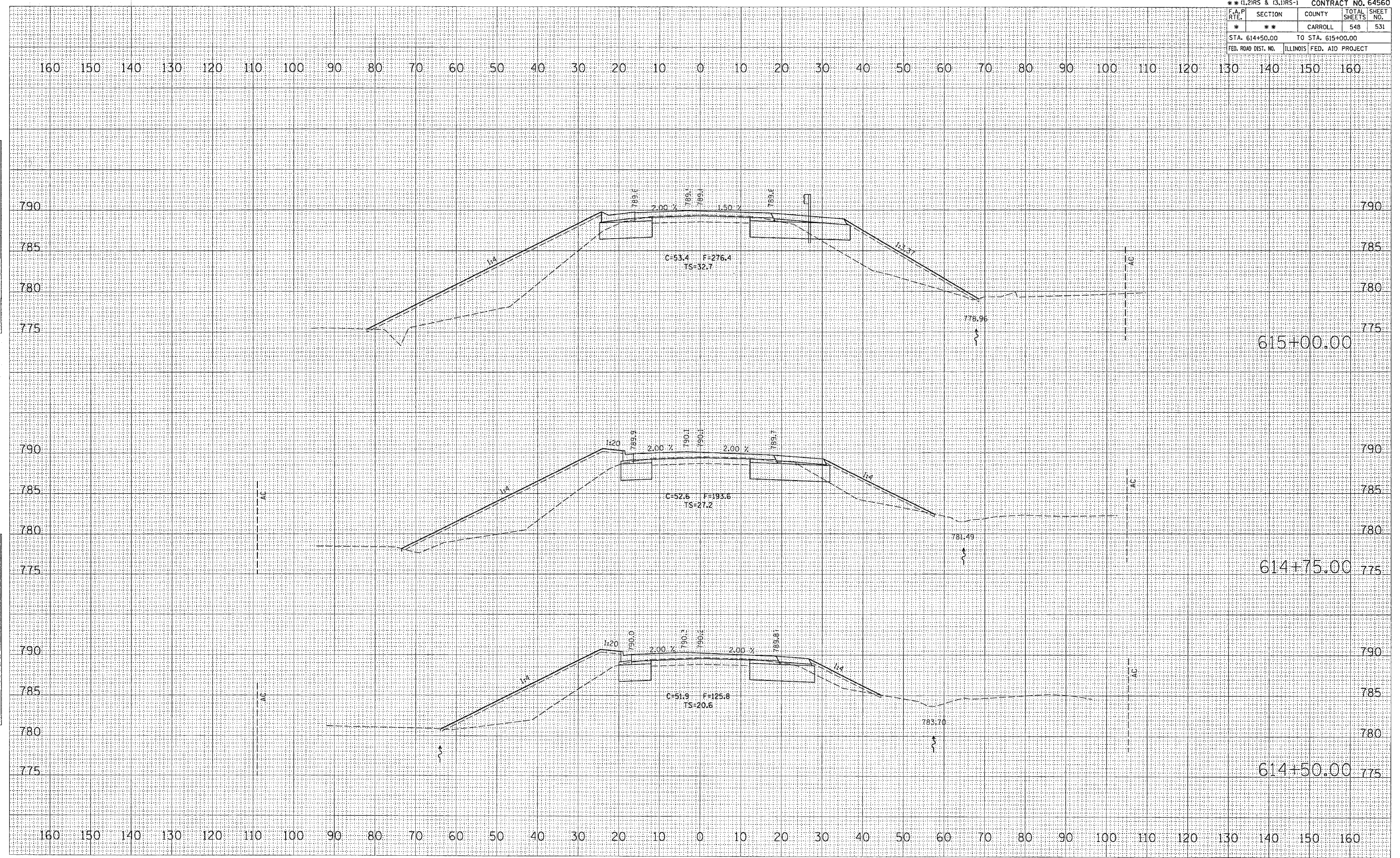
PLOT DATE = Thu Mar 22 15:07:45 2007
 FILE NAME = C:\pwork\mass\11\11-2877400-1\877400.dwg
 PLOT SCALE = 10.00000 / IN.
 USER NAME = harsanika



BY: _____ DATE: _____
 SURVEYED: _____
 PLOTTED: _____
 NOTE BOOK: _____
 AREAS CHECKED: _____

BY: _____ DATE: _____
 SURVEYED: _____
 PLOTTED: _____
 NOTE BOOK: _____
 AREAS CHECKED: _____

PLT DATE: Thu Mar 22 15:27:43 2007
 FILE NAME: C:\p\p\ess\p\ess\1207480.dwg
 PLOT SCALE: 10.00000 / IN.
 USER NAME: hennanika

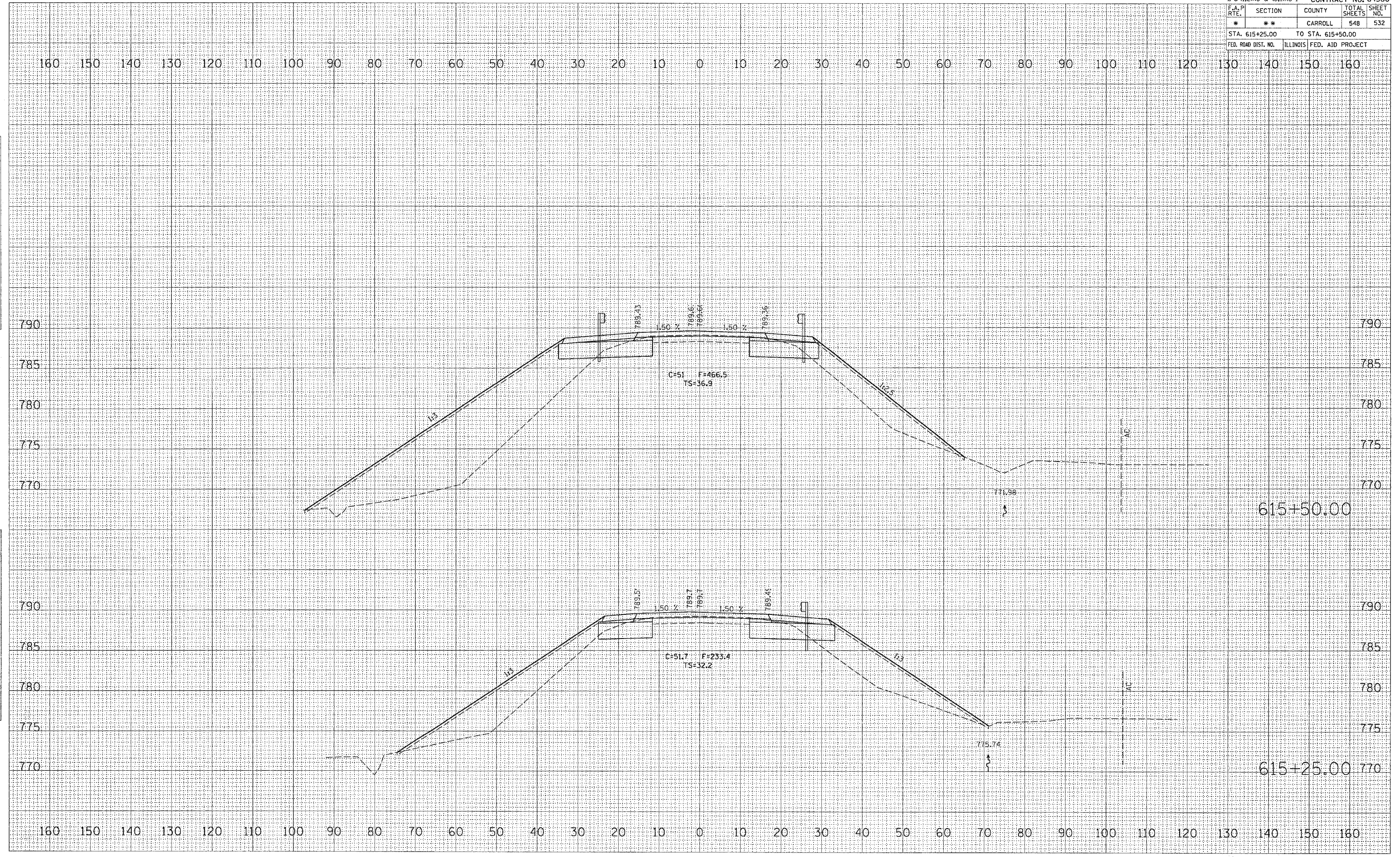


* ROUTE 17 (US 52 / IL 64)				
** (1,2)RS & (3,1)RS-1 CONTRACT NO. 64560				
F.A.P. RTE.	SECTION	COUNTY	TOTAL SHEETS	SHEET NO.
*	**	CARROLL	548	532
STA. 615+25.00		TO STA. 615+50.00		
FED. ROAD DIST. NO.	ILLINOIS FED. AID PROJECT			

FINAL SURVEY	BY	DATE
SURVEYED		
NOTE BOOK		
AREAS CHECKED		
NO.		

ORIGINAL SURVEY	BY	DATE
SURVEYED		
NOTE BOOK		
AREAS CHECKED		
NO.		

PLOT DATE = Thu Mar 22 15:37:54 2007
 FILE NAME = C:\ycrc\mss\view\p207180.dwg
 PLOT SCALE = 10.0000 / IN.
 USER NAME = hnsnake

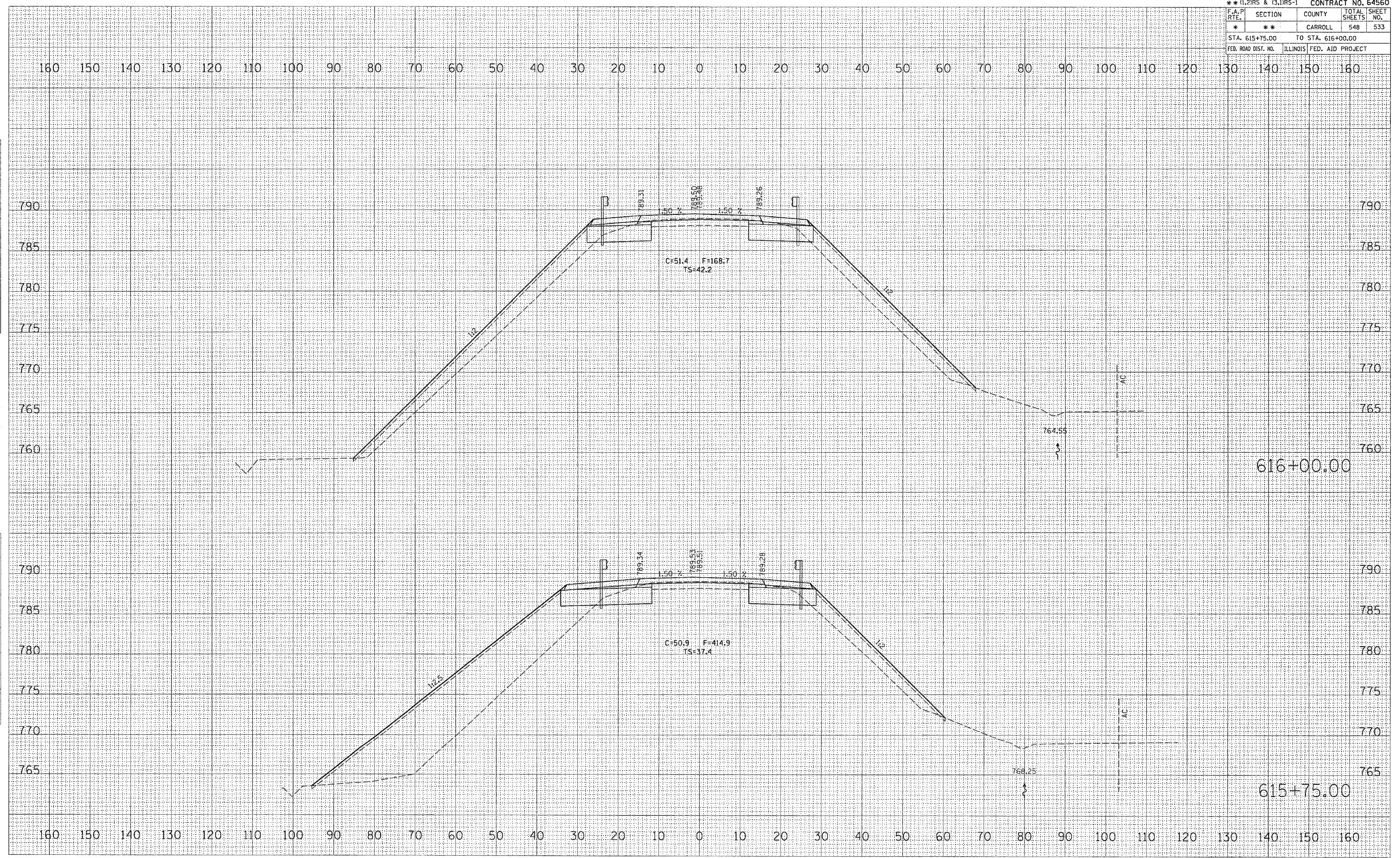


* ROUTE 17 (US 52 / IL 64)
 ** (1,2)RS & (3,1)RS-1 CONTRACT NO. 64560

F.A. P. RTE.	SECTION	COUNTY	TOTAL SHEETS	SHEET NO.
*	**	CARROLL	548	533
STA. 615+75.00		TO STA. 616+00.00		
FED. ROAD DIST. NO.	ILLINOIS	FED. AID PROJECT		

DATE _____ BY _____
 SURVEYED _____
 FINISHED _____
 TYPED _____
 NOTE BOOK _____
 NO. _____

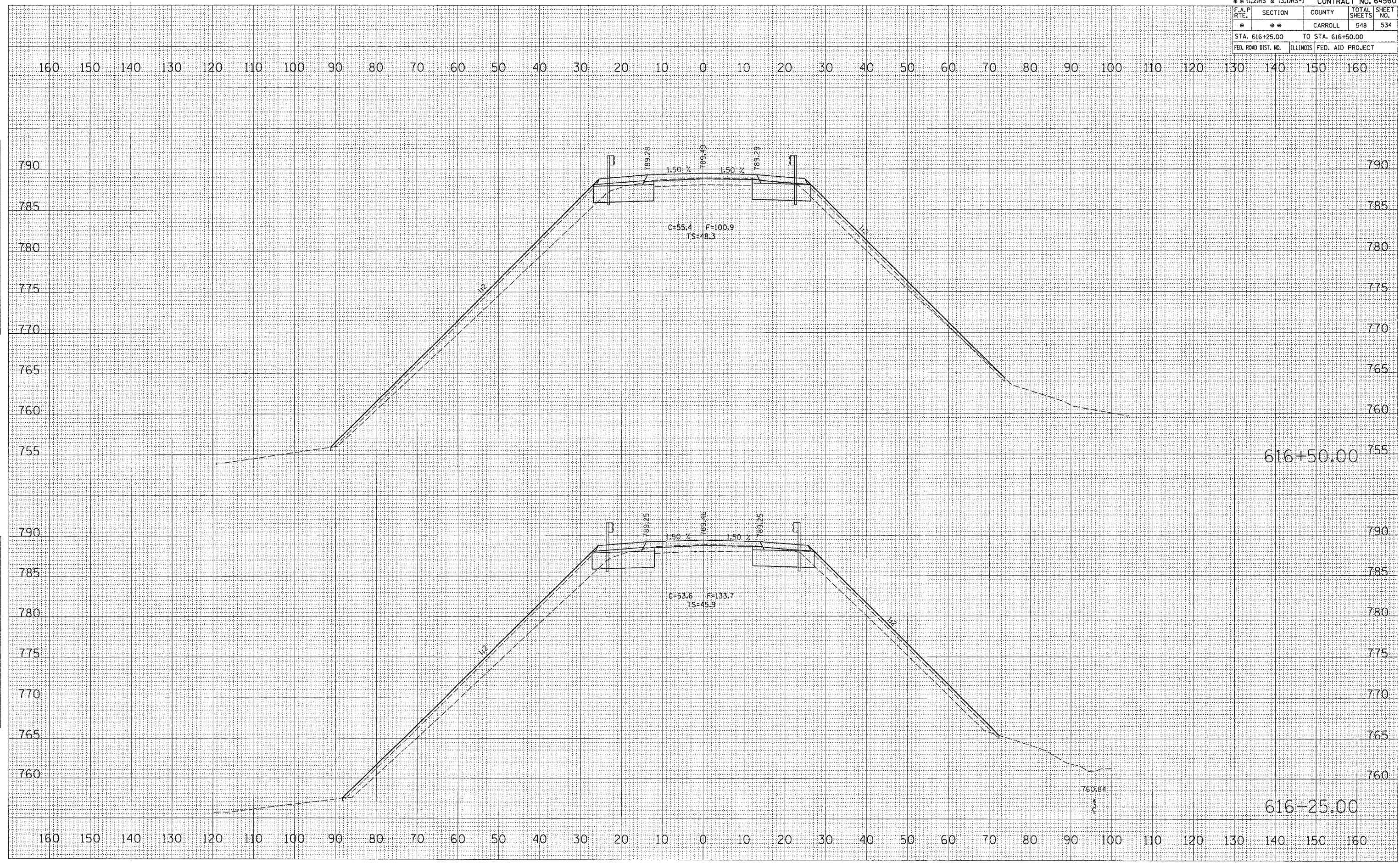
DATE _____ BY _____
 SURVEYED _____
 ORIGINAL _____
 FINISHED _____
 TYPED _____
 NOTE BOOK _____
 NO. _____



DATE _____
 BY _____
 SURVEYED _____
 SURVEY _____
 NOTE BOOK _____
 TEMPLATE _____
 AREAS CHECKED _____
 NO. _____

DATE _____
 BY _____
 SURVEYED _____
 SURVEY _____
 NOTE BOOK _____
 TEMPLATE _____
 AREAS CHECKED _____
 NO. _____

PLOT DATE = Thu Mar 22 15:37:55 2007
 FILE NAME = C:\proj\p17\view\p17_480\p17_480.dwg
 PLOT SCALE = 1/8" = 100'
 USER NAME = harrington

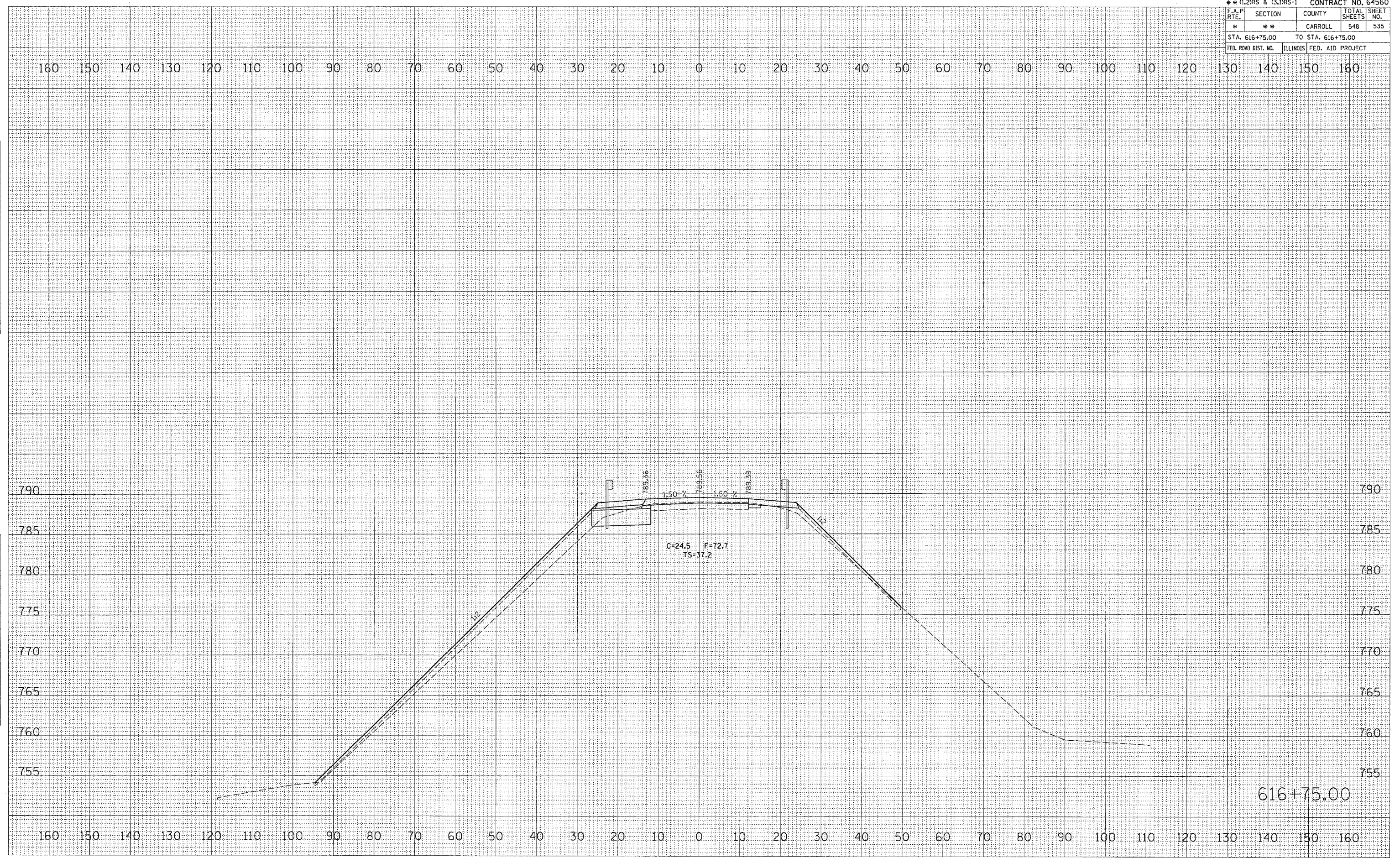


* ROUTE 17 (US 52 / IL 64)				
** (1,2)RS & (3,1)RS-1			CONTRACT NO. 64560	
F.A.P. RTE.	SECTION	COUNTY	TOTAL SHEETS	SHEET NO.
*	*	CARROLL	548	535
STA. 616+75.00			TO STA. 616+75.00	
FED. ROAD DIST. NO.	ILLINOIS	FED. AID PROJECT		

FINAL SURVEY	SURVEYED	BY	DATE
NOTE BOOK	TEMP. DATE		
NO.	AREAS CHECKED		

ORIGINAL SURVEY	SURVEYED	BY	DATE
NOTE BOOK	TEMP. DATE		
NO.	AREAS CHECKED		

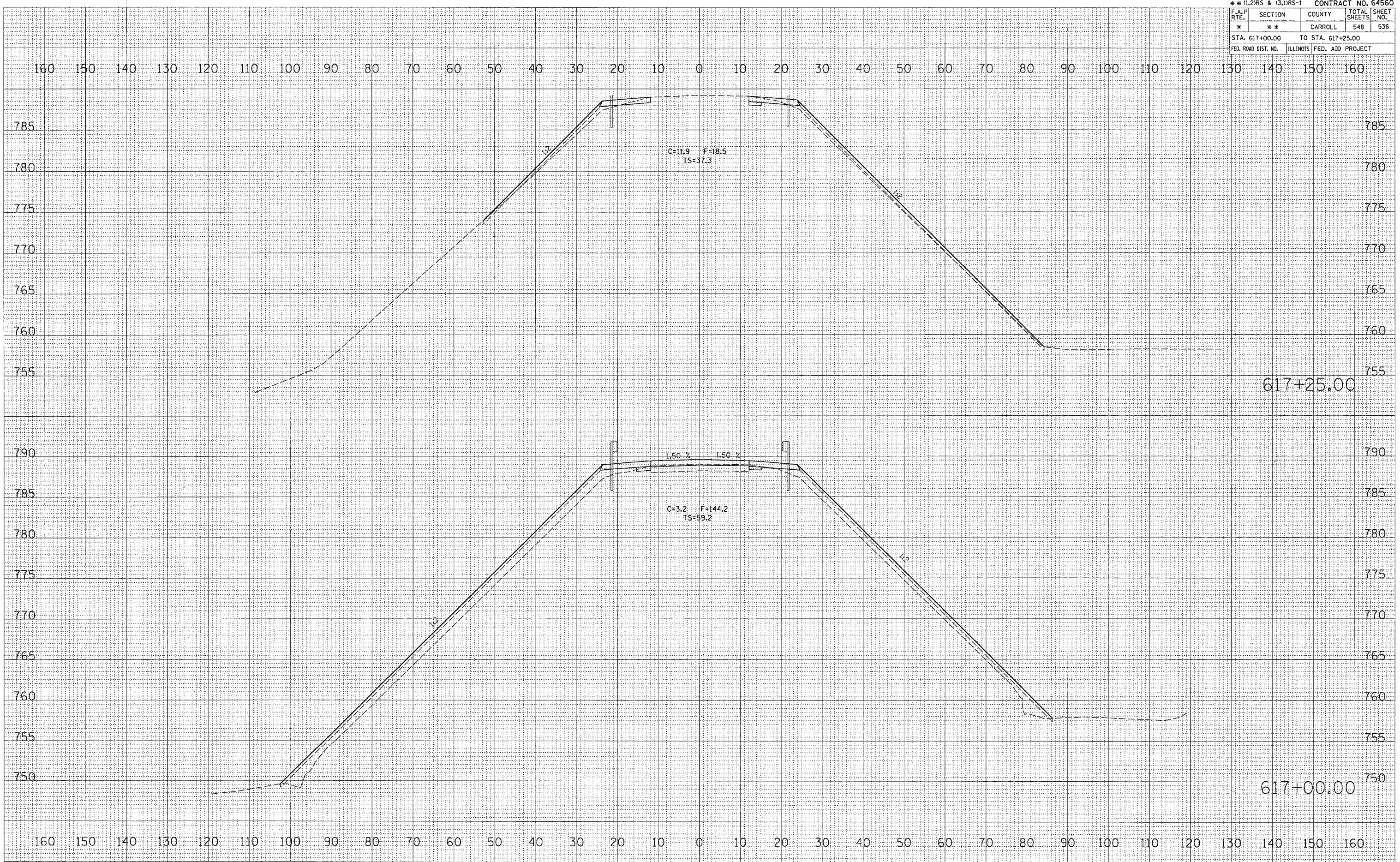
PLOT DATE = Thu Mar 22 15:37:55 2007
 FILE NAME = C:\p\c\p\sta\17\64\64560\64560\64560.dwg
 PLOT SCALE = 10.0000 / IN.
 USER NAME = hnsphk



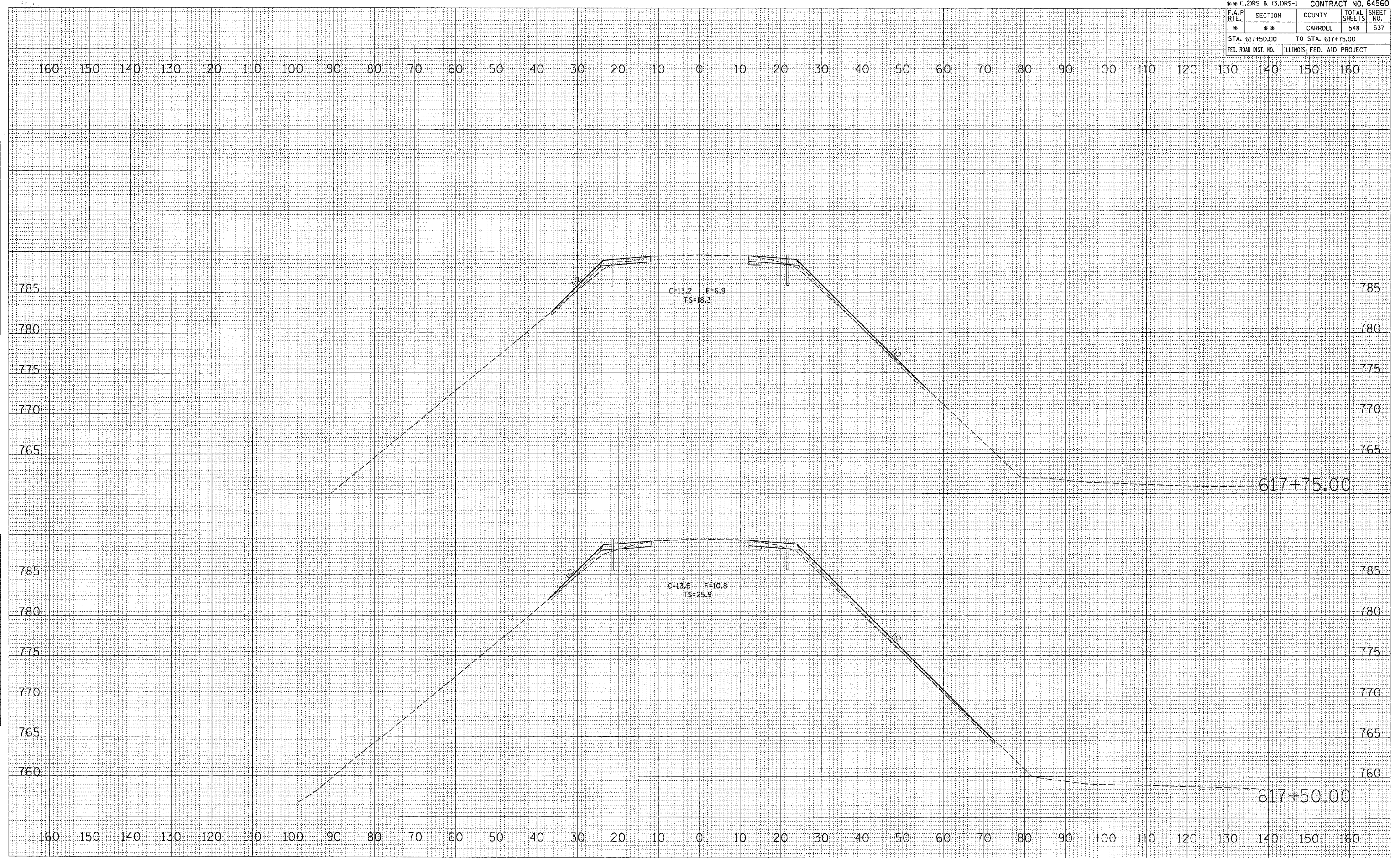
DATE _____ BY _____
 SURVEYED _____
 PLOTTED _____
 TEMPLATE _____
 NOTE BOOK _____
 AREAS CHECKED _____
 NO. _____

DATE _____ BY _____
 SURVEYED _____
 PLOTTED _____
 TEMPLATE _____
 NOTE BOOK _____
 AREAS CHECKED _____
 NO. _____

PLOT DATE = Thu Mar 22 5:57:56 2007
 PLOT SCALE = 1"=40.00'
 USER NAME = hmsmsh



* ROUTE 17 (US 52 / IL 64)				
** (1,2)RS & (3,1)RS-1 CONTRACT NO. 64560				
F.A.P. RTE.	SECTION	COUNTY	TOTAL SHEETS	SHEET NO.
*	**	CARROLL	548	537
STA. 617+50.00		TO STA. 617+75.00		
FED. ROAD DIST. NO.	ILLINOIS	FED. AID PROJECT		



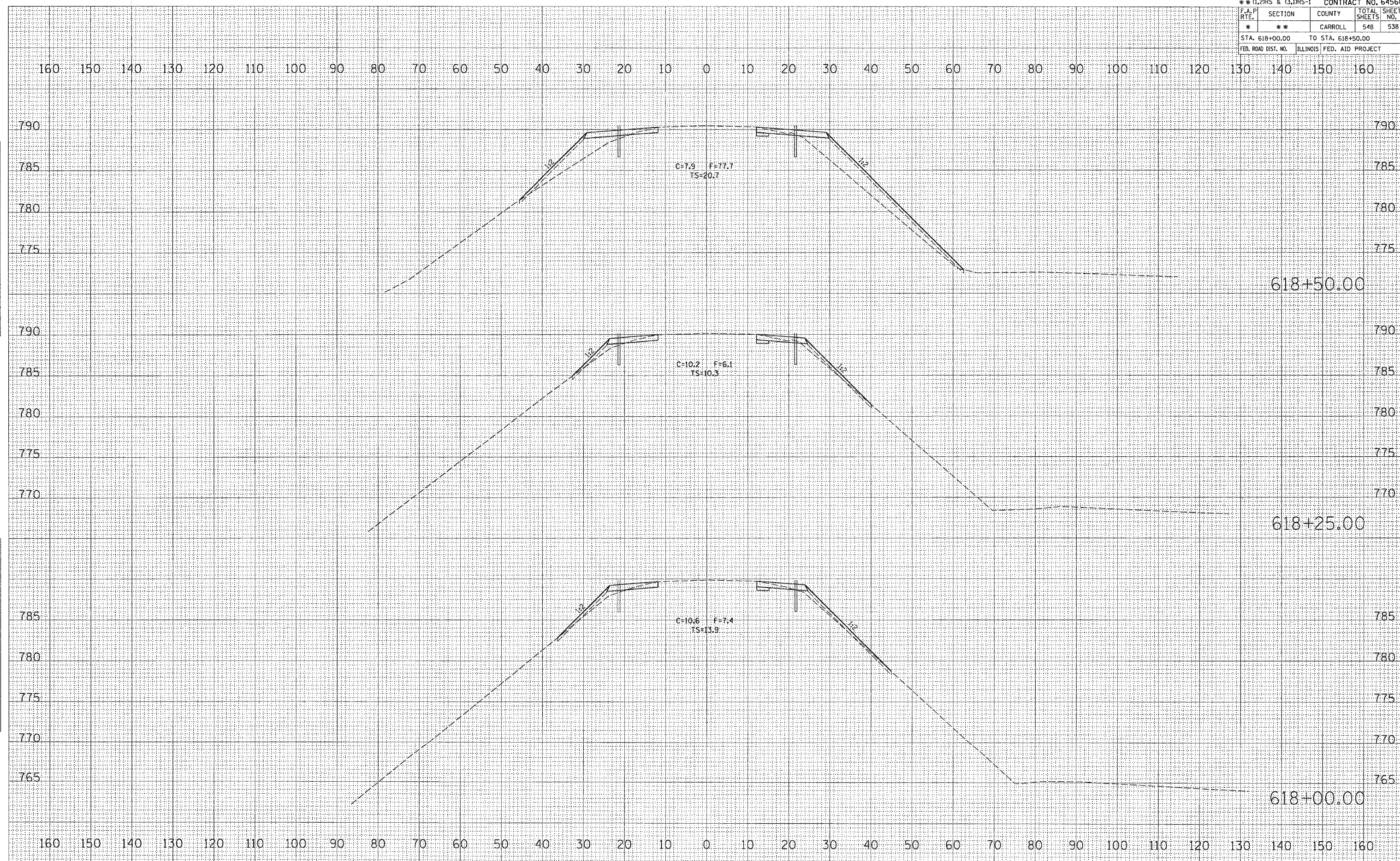
DATE	BY
SURVEYED	DATE
NOTE BOOK	NO.
AREAS CHECKED	

DATE	BY
SURVEYED	DATE
NOTE BOOK	NO.
AREAS CHECKED	

PLOT DATE = Thu Mar 22 15:37:55 2007
 FILE NAME = C:\pcc\projects\11111\11111\11111.dwg
 PLOT SCALE = 10.0000 / IN.
 USER NAME = hnsnake

* ROUTE 17 (US 52 / IL 64)
 ** (1,2)RS & (3,1)RS-1 CONTRACT NO. 64560

F.A.P. RTE.	SECTION	COUNTY	TOTAL SHEETS	SHEET NO.
*	*	CARROLL	548	538
STA. 618+00.00 TO STA. 618+50.00				
FED. ROAD DIST. NO.			ILLINOIS FED. AID PROJECT	



FINAL SURVEY

BY	DATE

SURVEYED _____
 NOTE BOOK _____
 AREAS CHECKED _____

ORIGINAL SURVEY

BY	DATE

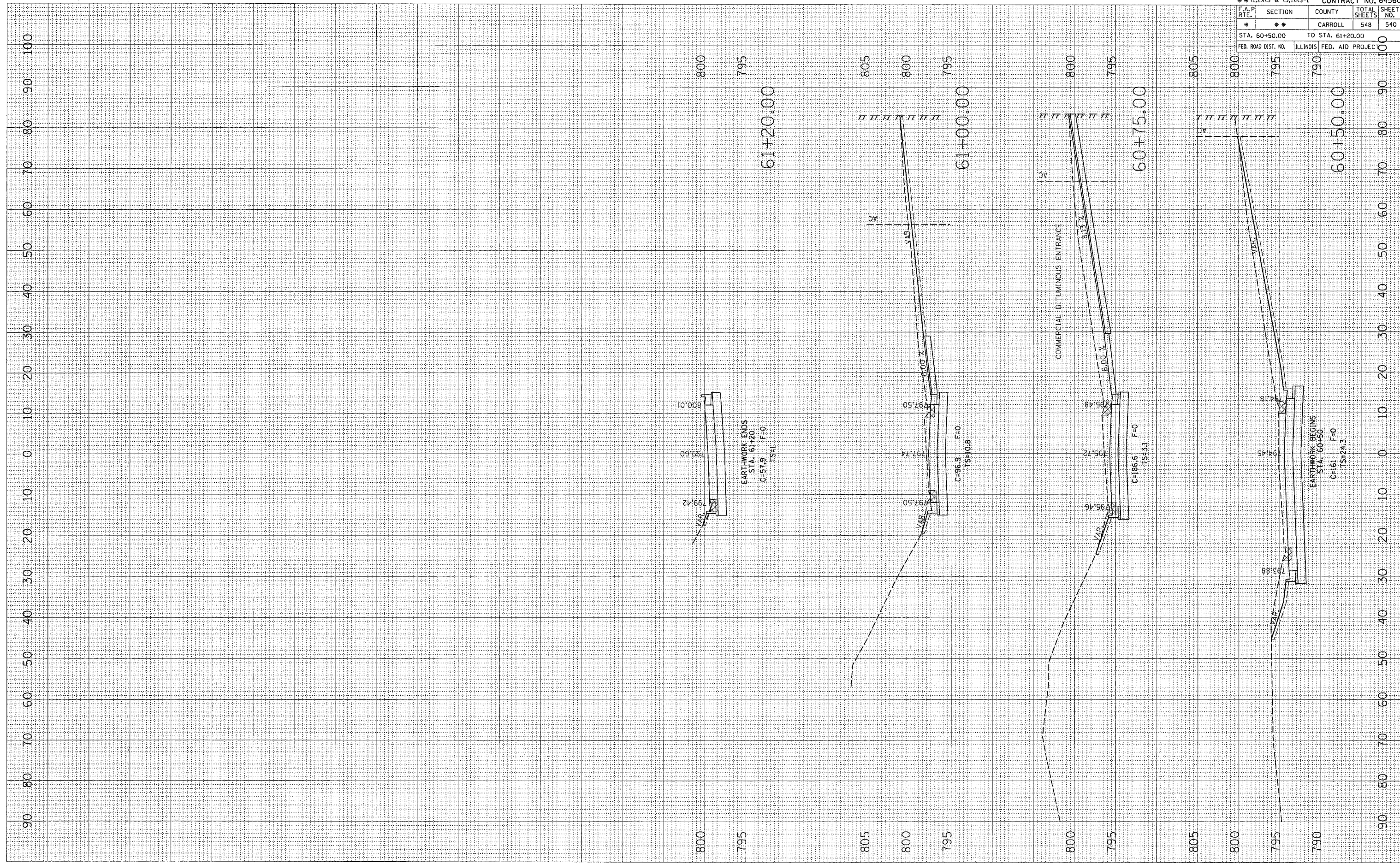
SURVEYED _____
 NOTE BOOK _____
 AREAS CHECKED _____

PLOT DATE = Thu Mar 22 16:37:57 2007
 FILE NAME = C:\pds\pds\view\p27488\07408\07408.plt
 PLOT SCALE = 18.0000' / IN.
 USER NAME = hamsanku

PLOT DATE = Thu Mar 22 15:36:04 2007
FILE NAME = C:\projects\11111111\11111111.dwg
PLOT SCALE = 1/8" = 1' IN.
USER NAME = hersonko

ORIGINAL SURVEY PLOTTED AREAS CHECKED

FINAL SURVEY PLOTTED AREAS CHECKED



* ROUTE 17 (US 52 / IL 64)
** (1,2)RS & (3,1)RS-1 CONTRACT NO. 64560

F.A.P. RTE.	SECTION	COUNTY	TOTAL SHEETS	SHEET NO.
*	**	CARROLL	548	540

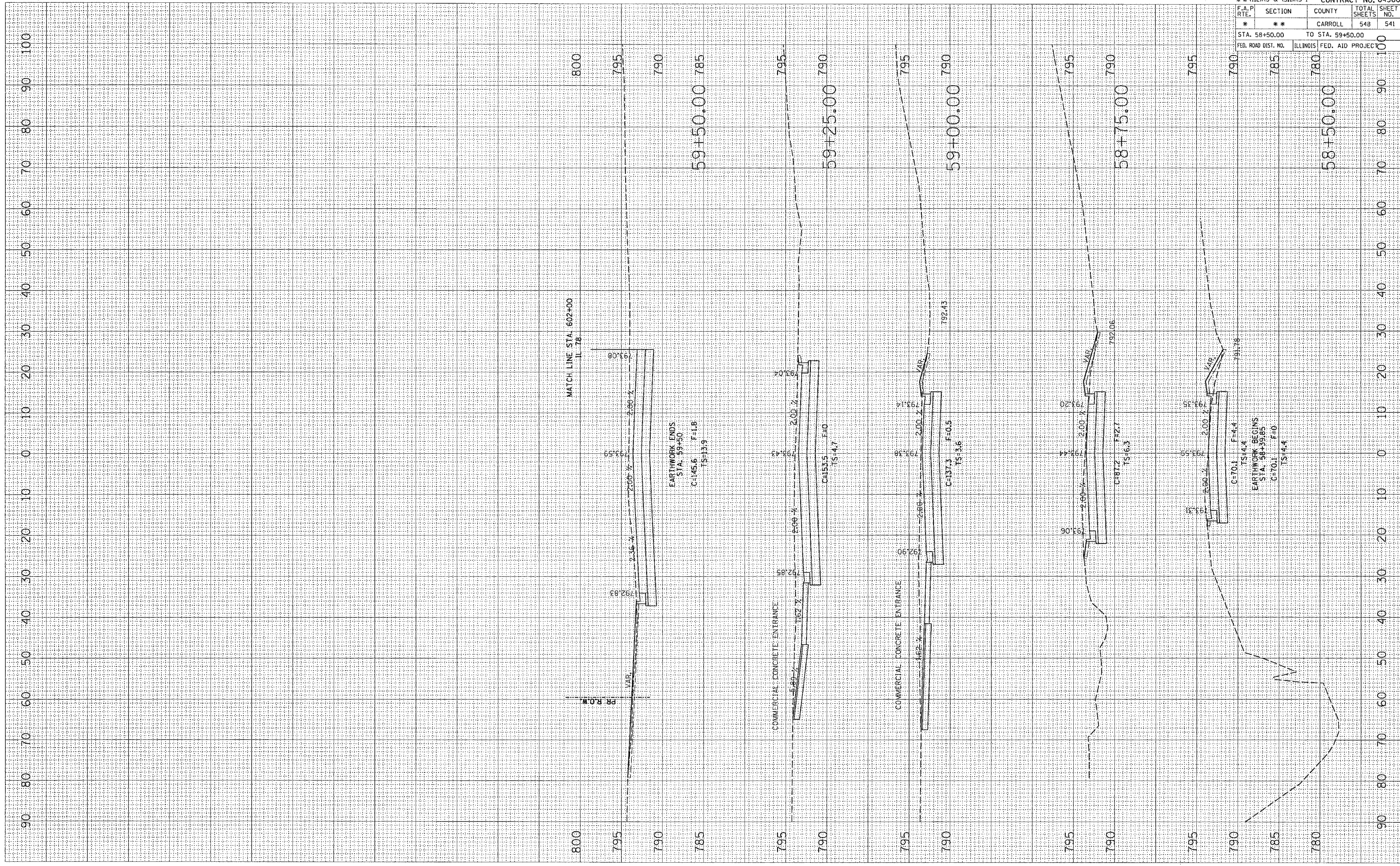
STA. 60+50.00 TO STA. 61+20.00
FED. ROAD DIST. NO. ILLINOIS FED. AID PROJEC.

EAST COMMERCIAL ST.

PLOT DATE = Thu Mar 22 15:50:05 2007
 FILE NAME = C:\Users\jason\Documents\1027488\1027488.dwg
 PLOT SCALE = 10.0000 / IN.
 USER NAME = hansen/b

ORIGINAL SURVEY	DATE
SURVEYED	
PLOTTED	
AREAS CHECKED	
NO.	

FINAL SURVEY	DATE
SURVEYED	
PLOTTED	
AREAS CHECKED	
NO.	



* ROUTE 17 (US 52 / IL 64)
 ** (1,2)RS & (3,1)RS-1 CONTRACT NO. 64560

F.A.P. RTE.	SECTION	COUNTY	TOTAL SHEETS	SHEET NO.
*	**	CARROLL	548	541

STA. 58+50.00 TO STA. 59+50.00
 FED. ROAD DIST. NO. ILLINOIS FED. AID PROJEC

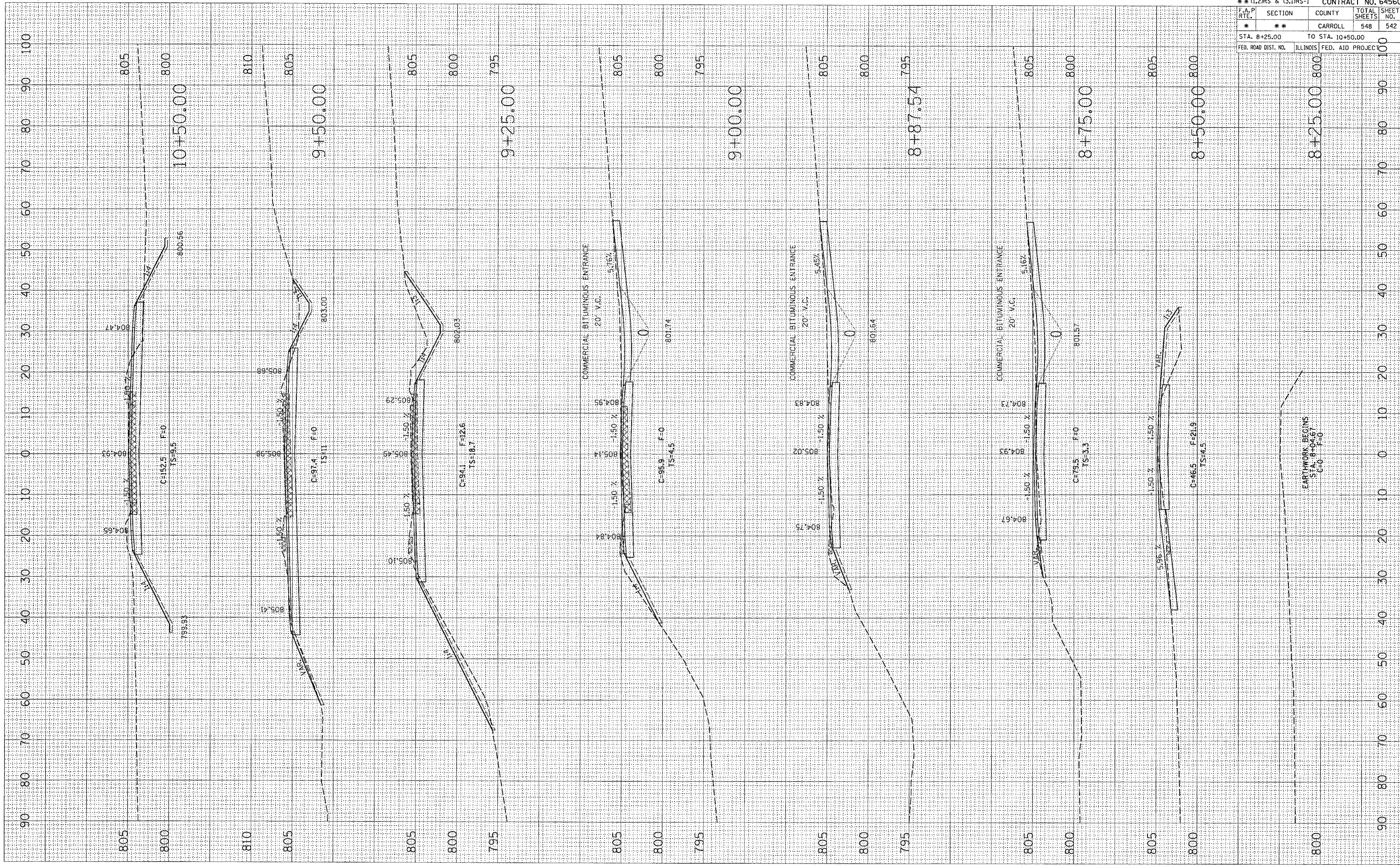
WEST COMMERCIAL ST.

PLOT DATE = Thu Mar 22 15:36:53 2007
 FILE NAME = C:\projects\view\p27400\07100\REFLECTOR.dwg
 SCALE = 10.0000' / 1" IN.
 USER NAME = Personec

ORIGINAL SURVEY PLOTTED TEMPLATE AREAS CHECKED

FINAL SURVEY PLOTTED TEMPLATE AREAS CHECKED

BY: _____ DATE: _____



* ROUTE 17 (US 52 / IL 64)
 ** (1,2)RS & (3,1)RS-1 CONTRACT NO. 64560

F.A.P. RTE.	SECTION	COUNTY	TOTAL SHEETS	SHEET NO.
*	**	CARROLL	548	542

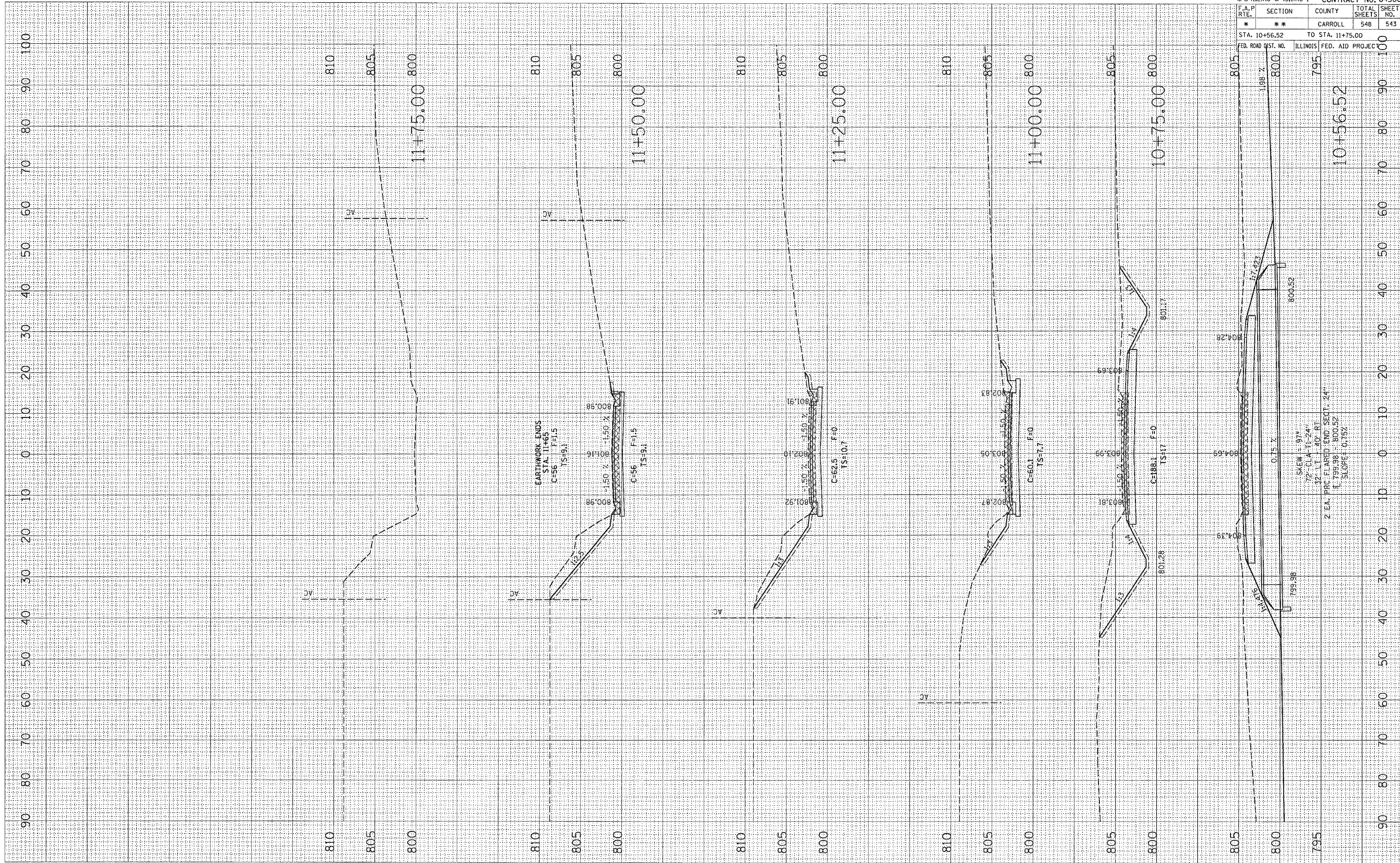
STA. 8+25.00 TO STA. 10+50.00
 FEB. ROAD DIST. NO. ILLINOIS FED. AID PROJEC

JACKSON ST.

PLOT DATE = Thu Mar 22 15:35:10 2007
 FILE NAME = C:\projects\ave\p27480\107480\107480.dwg
 PLOT SCALE = 10.0000 / IN.
 USER NAME = hennicke

ORIGINAL SURVEY PLOTTED BY DATE
 SURVEY PLOTTED BY DATE
 TEMPLATE AREAS CHECKED
 NO.

FINAL SURVEY PLOTTED BY DATE
 NOTE BOOK AREAS CHECKED
 NO.



* ROUTE 17 (US 52 / IL 64)
 ** (1,2)RS & (3,1)RS-1 CONTRACT NO. 64560

F.A.P. RTE.	SECTION	COUNTY	TOTAL SHEETS	SHEET NO.
*	*	CARROLL	548	543

STA. 10+56.52 TO STA. 11+75.00
 FED. ROAD DIST. NO. ILLINOIS FED. AID PROJEC

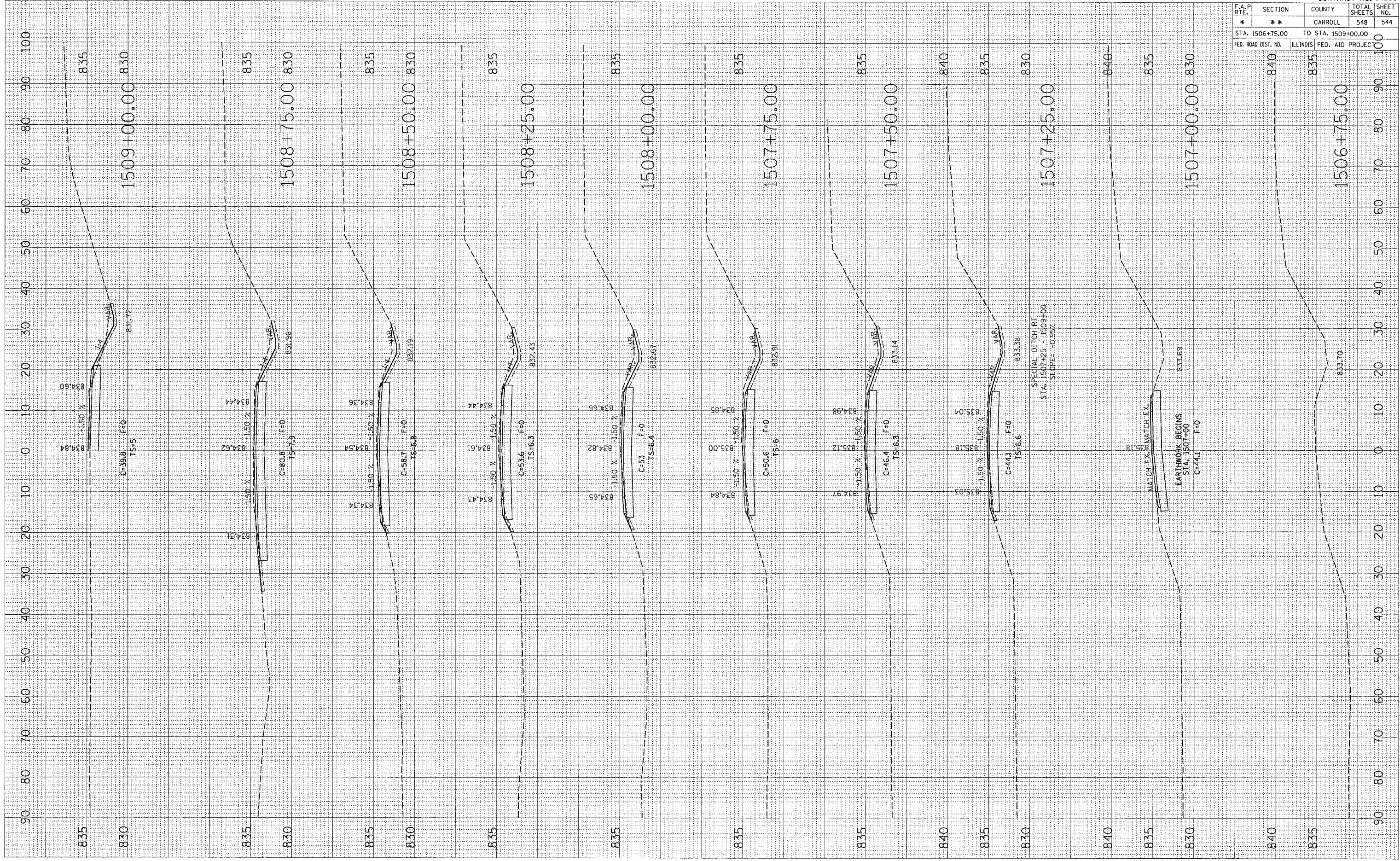
JACKSON ST.

PLOT DATE = Thu Mar 22 15:36:03 2007
 FILE NAME = C:\projects\view\p207488\087488\ROUTE-656X
 PLOT SCALE = 10.0000' / IN.
 USER NAME = hennings

ORIGINAL SURVEY PLOTTED AREAS CHECKED

FINAL SURVEY PLOTTED AREAS CHECKED

BY _____ DATE _____



* ROUTE 17 (US 52 / IL 64)
 ** (1,2)RS & (3,1)RS-1 CONTRACT NO. 64560

F.A.P. RTE.	SECTION	COUNTY	TOTAL SHEETS	SHEET NO.
*	**	CARROLL	548	544

STA. 1506+75.00 TO STA. 1509+00.00
 FED. ROAD DIST. NO. ILLINOIS FED. AID PROJEC

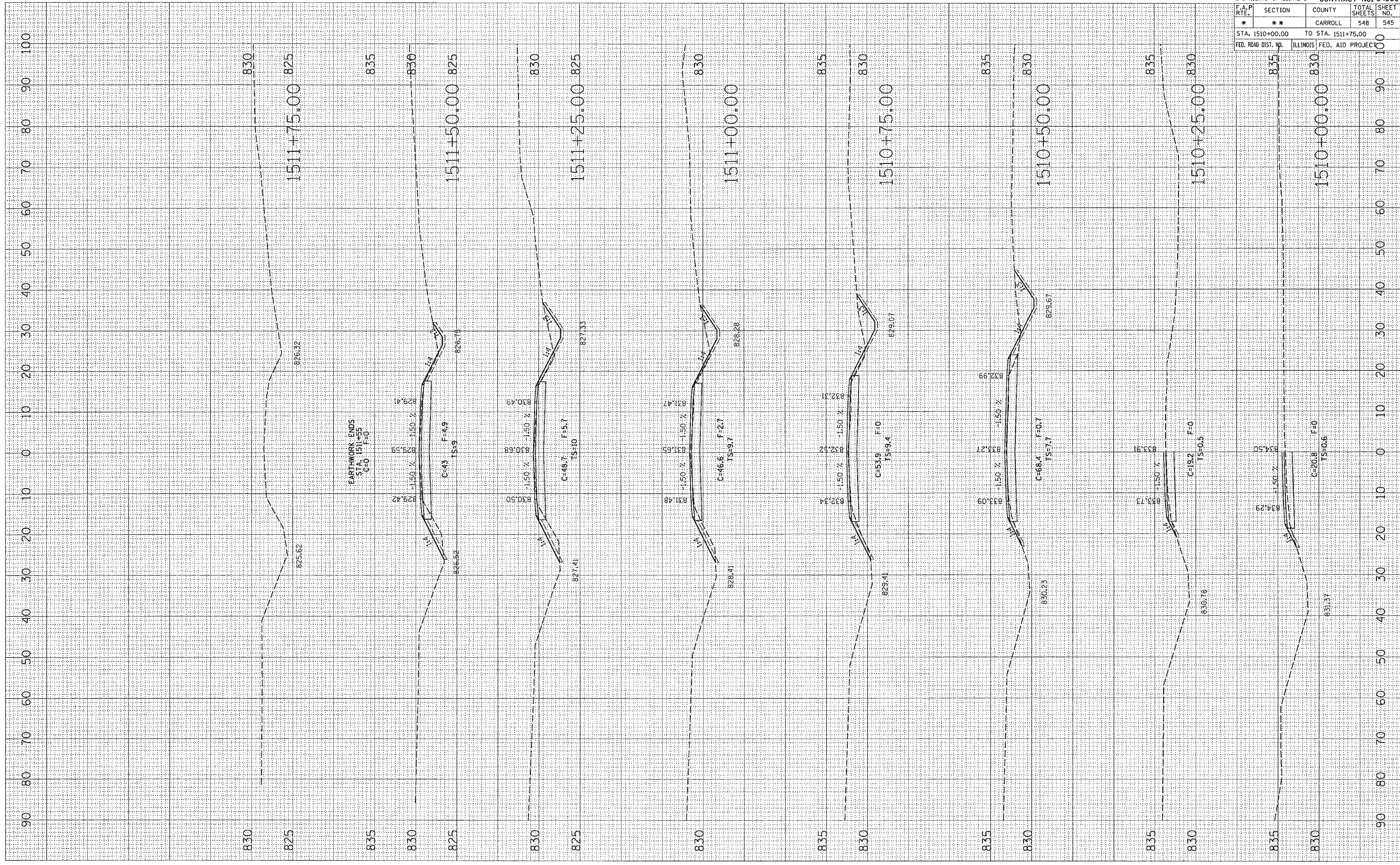
EAST ST.

PLOT DATE = Thu Mar 22 15:28:08 2007
 FILE NAME = C:\projects\1511\1511-55\1511-55.dwg
 PLOT SCALE = 1/8" = 1' IN.
 USER NAME = hmsw@k

ORIGINAL SURVEY
 SURVEY PLANT
 NO. _____

FINAL SURVEY
 SURVEY PLANT
 NO. _____

BY: _____ DATE: _____



* ROUTE 17 (US 52 / IL 64)
 ** (1,2)RS & (3,1)RS-1 CONTRACT NO. 64560

F.A.P. RTE.	SECTION	COUNTY	TOTAL SHEETS	SHEET NO.
*	**	CARROLL	548	545

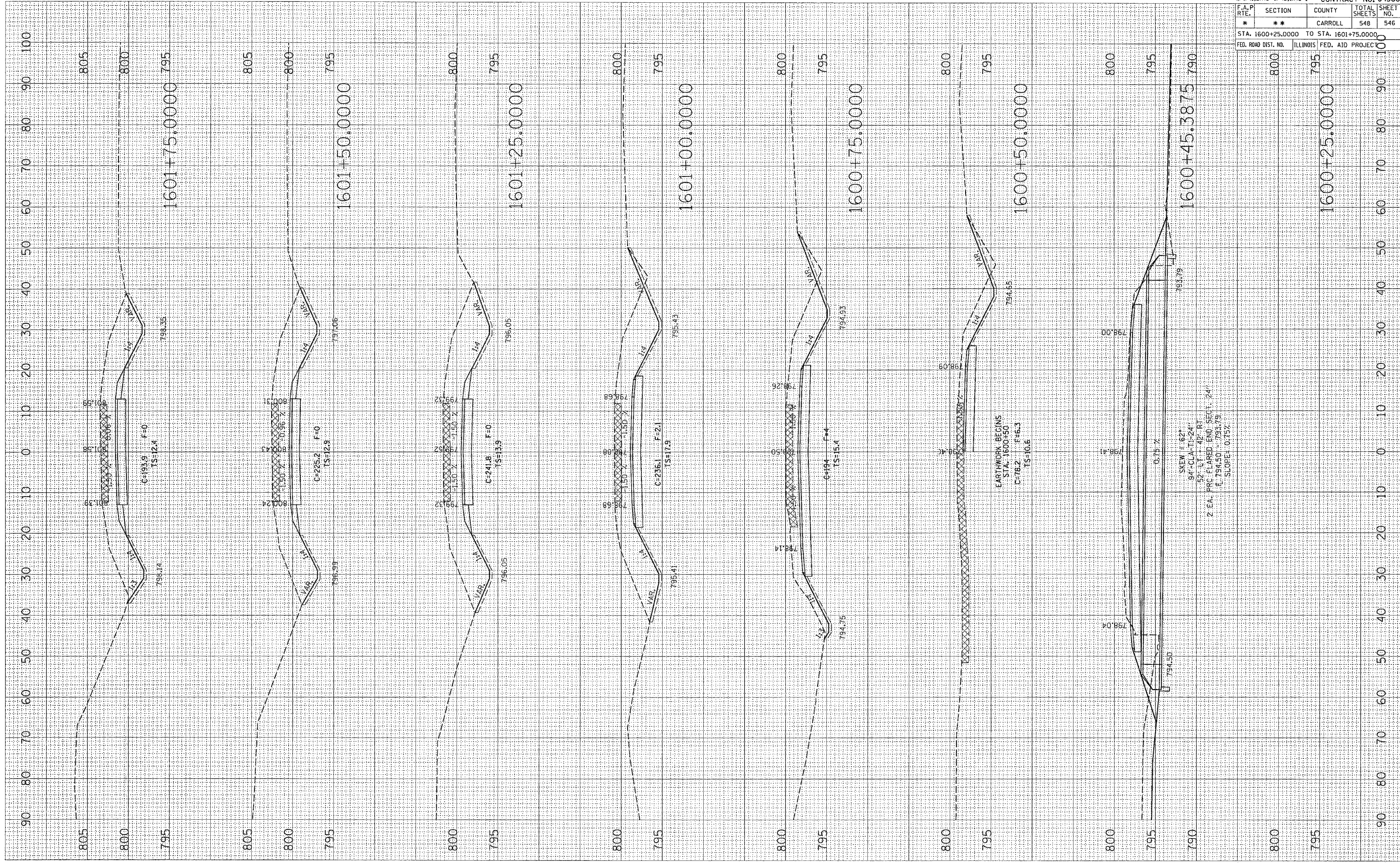
STA. 1510+00.00 TO STA. 1511+75.00
 FED. ROAD DIST. NO. ILLINOIS FED. AID PROJECT

EAST ST.

PLOT DATE = Thu Mar 22 15:37:46 2007
 FILE NAME = C:\projects\1600\1600.dwg
 USER NAME = hnsdrcg

ORIGINAL SURVEY
 SURVEY NO. _____
 DATE _____

FINAL SURVEY
 SURVEY NO. _____
 DATE _____



* ROUTE 17 (US 52 / IL 64)
 ** (1,2)RS & (3,1)RS-1 CONTRACT NO. 64560

F.A.P. RTE.	SECTION	COUNTY	TOTAL SHEETS	SHEET NO.
*	**	CARROLL	548	546

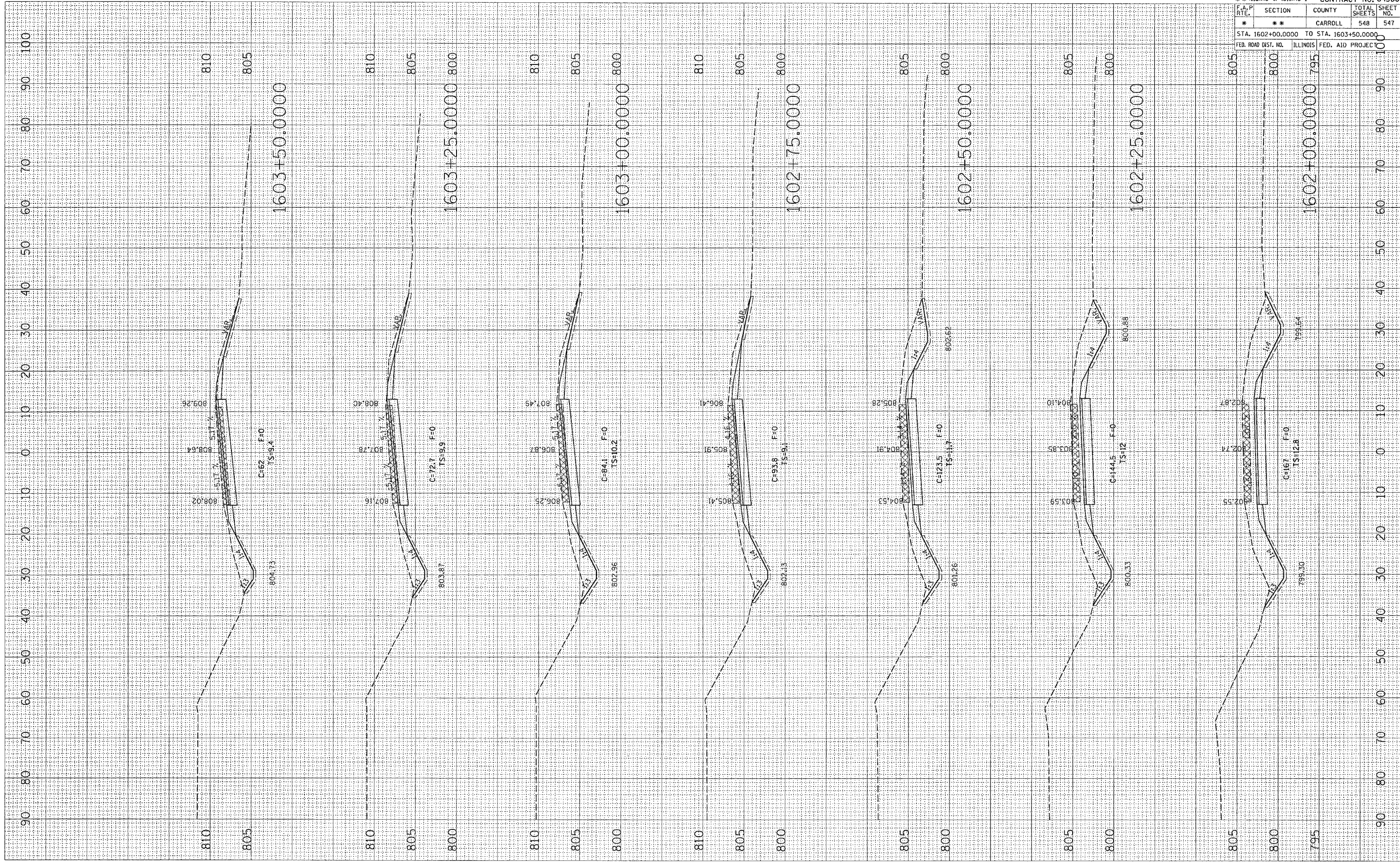
STA. 1600+25.0000 TO STA. 1601+75.0000
 FED. ROAD DIST. NO. ILLINOIS FED. AID PROJEC

BENTON ST.

PLOT DATE = Thu Mar 22 15:37:49 2007
 FILE NAME = C:\projects\view\p27488\107\107\PRINT\PRINTE.GRAPH
 USER NAME = hersonk
 NO.

ORIGINAL SURVEY PLOTTED
 SURVEY PLOTTED
 NOTE BOOK NO.

BY: _____ DATE: _____
 SURVEY PLOTTED
 NOTE BOOK NO.



* ROUTE 17 (US 52 / IL 64)
 ** (L2)RS & (3,1)RS-1 CONTRACT NO. 64560

F.A.P. RTE.	SECTION	COUNTY	TOTAL SHEETS	SHEET NO.
*	**	CARROLL	548	547

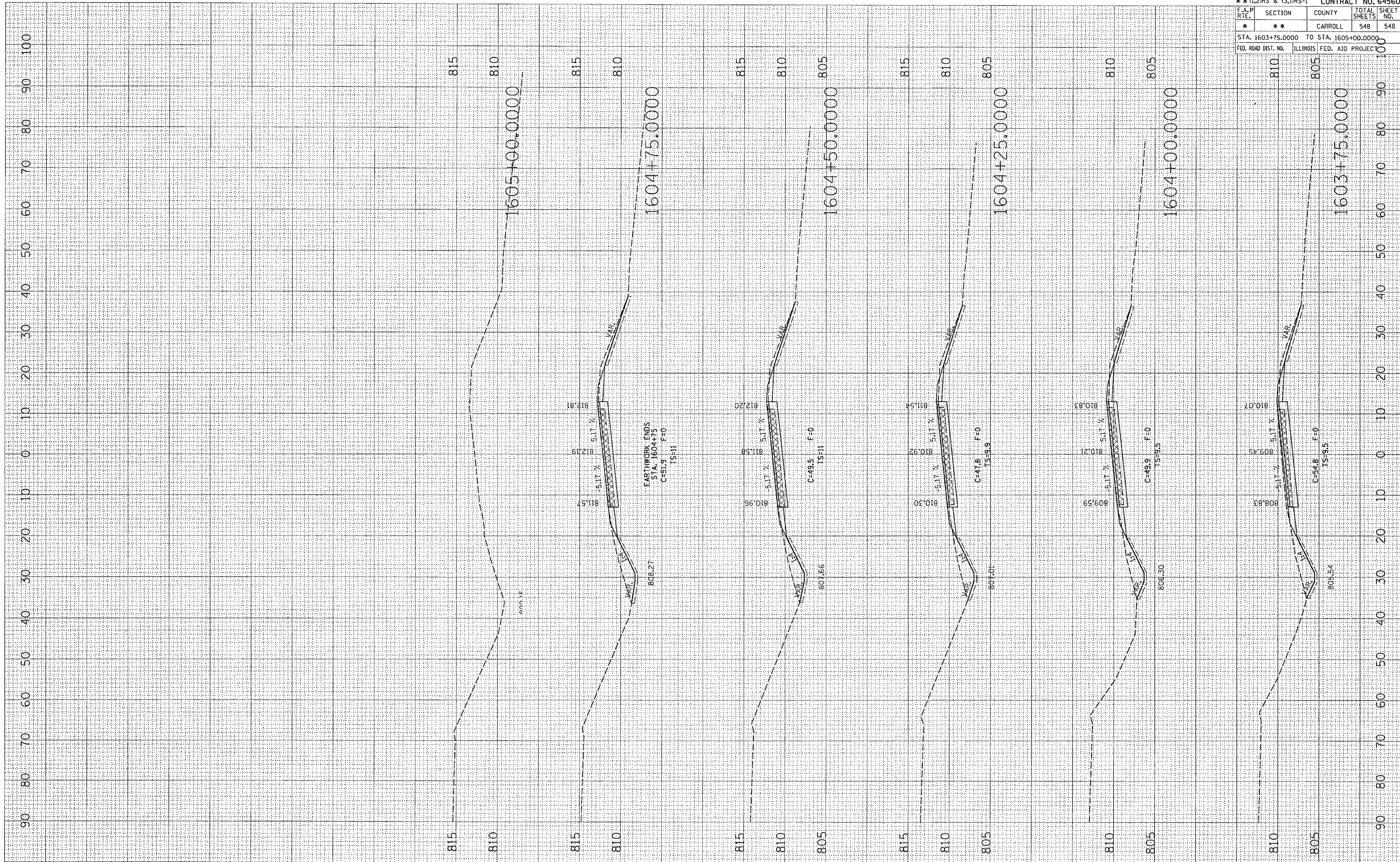
STA. 1602+00.0000 TO STA. 1603+50.0000
 FED. ROAD DIST. NO. ILLINOIS FED. AID PROJECT

BENTON ST.

PLOT DATE = Thu Mar 22 15:37:48 2007
 PLOT SCALE = 1" = 40' (Horizontal)
 USER NAME = harsanaka

ORIGINAL SURVEY SURVEYED BY: _____ DATE: _____
 PLOTTED PLOTTED BY: _____ DATE: _____
 TEMPLATE NO. _____
 AREAS CHECKED

FINAL SURVEY SURVEYED BY: _____ DATE: _____
 NOTE BOOK NO. _____
 PLOTTED PLOTTED BY: _____ DATE: _____
 TEMPLATE NO. _____
 AREAS CHECKED



* ROUTE 17 (US 52 / IL 64)
 ** (1,2)RS & (3,1)RS-1 CONTRACT NO. 64560

F.A.P. RTE.	SECTION	COUNTY	TOTAL SHEETS	SHEET NO.
*	**	CARROLL	548	548

STA. 1603+75.0000 TO STA. 1605+00.0000
 FED. ROAD DIST. NO. ILLINOIS FED. AID PROJEC

BENTON ST.