


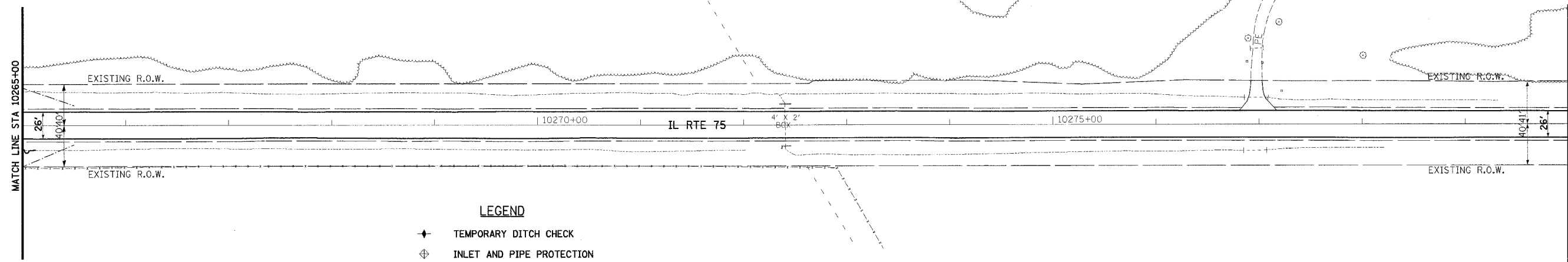
BENEDICT & DOROTHY M.
KUROWSKI TRUSTEES

GILT EDGE FARMS INC.



F.A.P. RTE.	SECTION	COUNTY	TOTAL SHEETS	SHEET NO.
505	110RS-1, 111RS-3	STEPHENSON	174	57
STA.	10265+00	TO STA.	10280+00	
FED. ROAD DIST. NO.	ILLINOIS	FED. AID PROJECT		
CONTRACT NO. 64C32				

PLAN	SURVEYED	DATE
	BY	
	PLOTTED	
	BY	
	NOTE BOOK	
	NO.	
	FILE NAME	



- LEGEND**
- ◆ TEMPORARY DITCH CHECK
 - ⊕ INLET AND PIPE PROTECTION
 - PERIMETER EROSION BARRIER
 - ▨ AGGREGATE DITCH, 12" OR STONE DUMPED RIPRAP, CLASS A4 OR STONE RIPRAP, CLASS A3

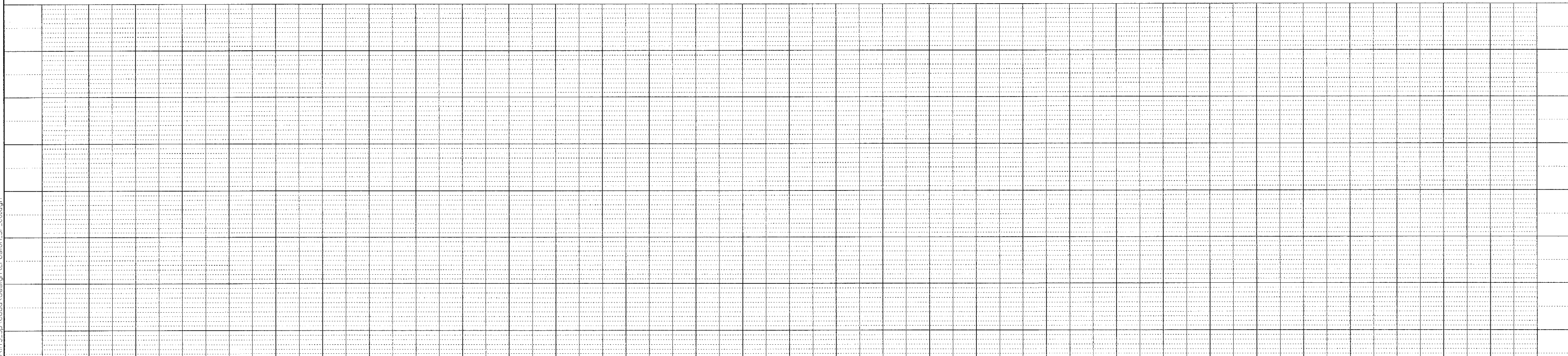
JANET E. LUBBERS

GILT EDGE FARMS INC.



PROFILE	SURVEYED	DATE
	BY	
	PLOTTED	
	BY	
	NOTE BOOK	
	NO.	
	FILE NAME	

12/7/2006 9:43:33 AM k:\1195800\1175_3p\acad\dwg\erose\erose\erose_3p_08.dgn



REVISIONS		NAME	DATE
NO.	DESCRIPTION		

ILLINOIS DEPARTMENT OF TRANSPORTATION
 F.A.P. ROUTE 505 (IL 75)
ILLINOIS ROUTE 75
EROSION CONTROL PLAN
STA 10265+00 TO 10280+00

SCALE: VERT. 1" = 5'
 HORIZ. 1" = 50'
 DATE: 12/6/06

DRAWN BY JMC
 CHECKED BY DWB