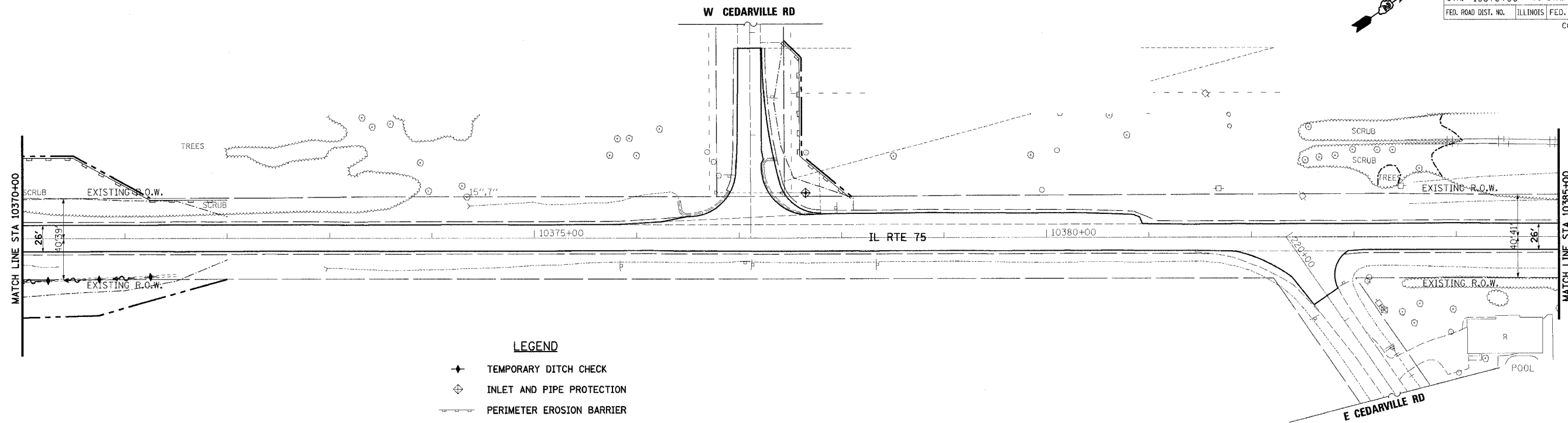

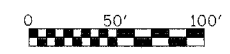


F.A.P. RTE.	SECTION	COUNTY	TOTAL SHEETS	SHEET NO.
505	110RS-1, 111RS-3	STEPHENSON	174	64
STA. 10370+00 TO STA. 10385+00				
FED. ROAD DIST. NO.		ILLINOIS	FED. AID PROJECT	
CONTRACT NO. 64C32				



- LEGEND**
- ✦ TEMPORARY DITCH CHECK
 - ⊕ INLET AND PIPE PROTECTION
 - PERIMETER EROSION BARRIER
 - ▨ AGGREGATE DITCH, 12" OR STONE DUMPED RIPRAP, CLASS A4 OR STONE RIPRAP, CLASS A3



PLAN	DATE
BY	
REVISIONS	
NO.	
DATE	
BY	
REVISIONS	
NO.	
DATE	
BY	

PROFILE	DATE
BY	
REVISIONS	
NO.	
DATE	
BY	
REVISIONS	
NO.	
DATE	
BY	

12/7/2006 9:40:18 AM K:\195600\1175_3p\agood\DESIGN\Erosion_3p_15.dgn

REVISIONS		ILLINOIS DEPARTMENT OF TRANSPORTATION	
NAME	DATE	F.A.P. ROUTE 505 (IL 75)	
		ILLINOIS ROUTE 75	
		EROSION CONTROL PLAN	
		STA 10370+00 TO 10385+00	
		SCALE: VERT. 1" = 5'	DRAWN BY JMC
		HORIZ. 1" = 50'	CHECKED BY DWB
		DATE: 12/6/06	