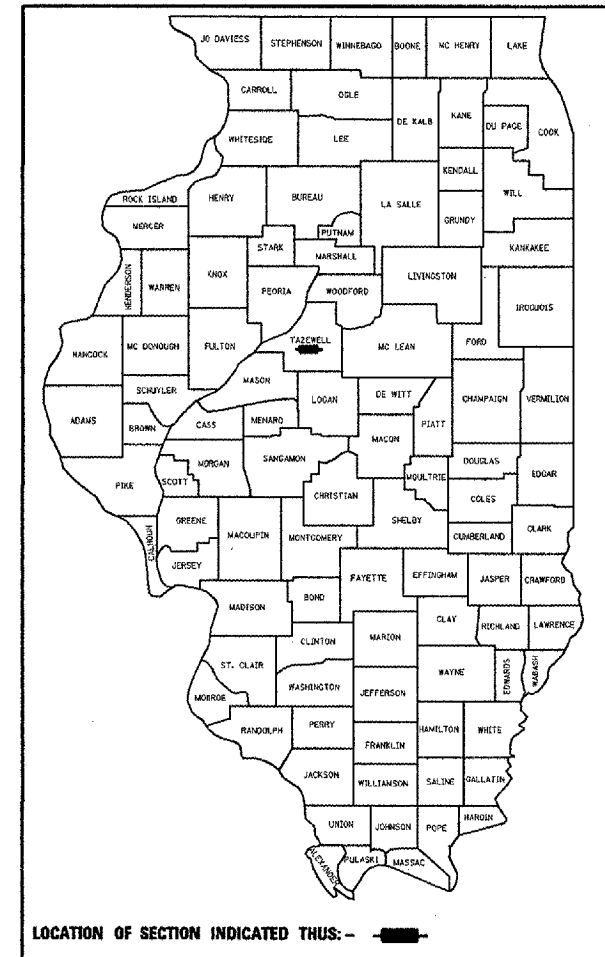


F.A.P. RTE.	SECTION	COUNTY	TOTAL SHEETS	SHEET NO.
701	D4 DRAIN IMP	TAZEWELL	25	1

26

D-94-112-06



PROPOSED IMPROVEMENT
 INCLUDES REMOVING AND REPLACING 2X2 BOX CULVERT WITH 30 INCH DIAMETER PIPE CULVERT. PLUGGING AN 2X2 BOX CULVERT AND GRADING EXISTING DITCHES TO MATCH PROPOSED FLOWLINES.

STATE OF ILLINOIS
 DEPARTMENT OF TRANSPORTATION
 DIVISION OF HIGHWAYS

SUBMITTED 4/9 2007
J.E. [Signature]
 DEPUTY DIRECTOR OF HIGHWAYS, REGION ENGINEER

May 11, 2007
Eric E. [Signature]
 CHIEF ENGINEER OF DESIGN AND ENVIRONMENT

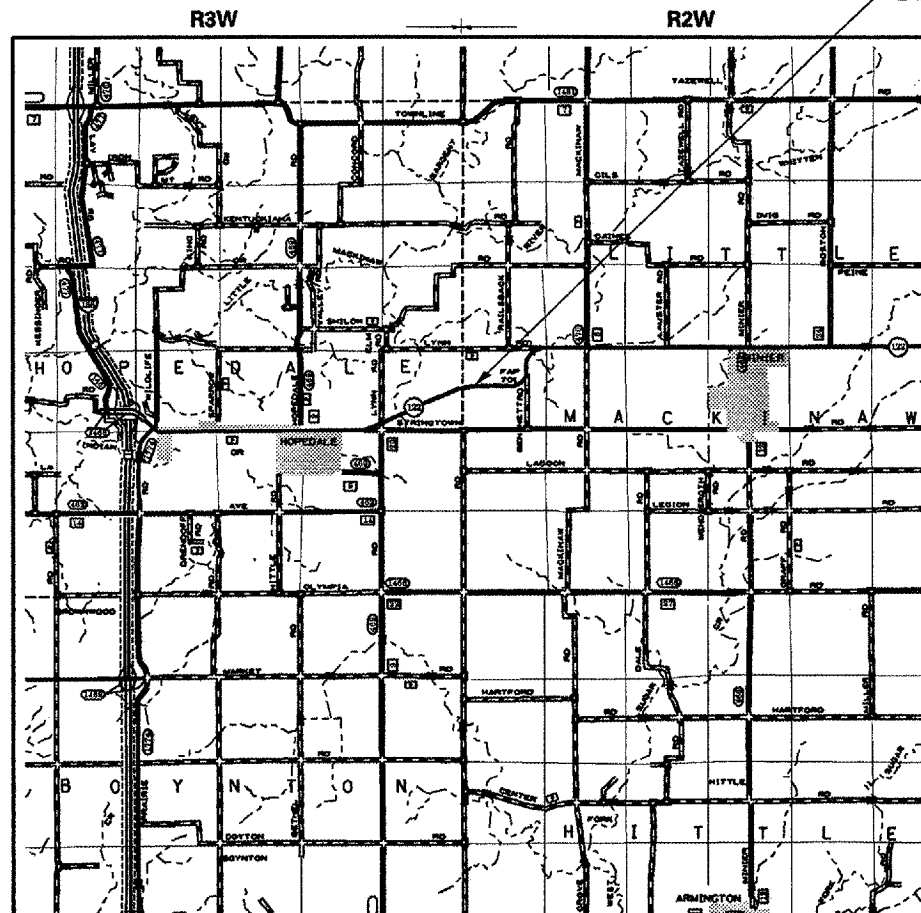
May 11, 2007
Newton R. [Signature]
 DIRECTOR OF HIGHWAYS, CHIEF ENGINEER

**PRINTED BY THE AUTHORITY
 OF THE STATE OF ILLINOIS**

STATE OF ILLINOIS
 DEPARTMENT OF TRANSPORTATION
 DIVISION OF HIGHWAYS
**PROPOSED
 HIGHWAY PLANS**

FAP 701 (IL 122)
 D4 DRAINAGE REPAIR 2007-1
 TAZEWELL COUNTY
 C-94-176-06

IMPROVEMENT LOCATION
 STA 263+00 TO STA 282+00



INDEX OF SHEETS

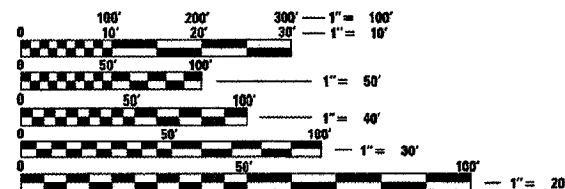
1. COVER SHEET
2. COMMITMENTS
2. GENERAL NOTES
2. JOB SPECIFIC NOTES
3. SUMMARY OF QUANTITIES
4. SCHEDULE OF QUANTITIES
- 5.-12. PLAN & PROFILE
- 13.-14. EROSION CONTROL PLANS
15. PLAN SHEET
- 16.-25. CROSS SECTIONS

LIST OF STANDARDS

- 442201-02
- 542301-01
- 701001-01
- 701006-02
- 701201-02
- 701306-01
- 702001-06

DESIGN DESIGNATION

FAP 701 (IL 122)
 ADT = 1250
 MU = 5.6%



FULL SIZE PLANS HAVE BEEN PREPARED USING STANDARD ENGINEERING SCALES. REDUCED SIZED PLANS WILL NOT CONFORM TO STANDARD SCALES. IN MAKING MEASUREMENTS ON REDUCED PLANS, THE ABOVE SCALES MAY BE USED.

J.U.L.I.E.
 JOINT UTILITY LOCATION INFORMATION FOR EXCAVATION
 1-800-892-0123

NPDES PERMIT REQUIRED

CONTRACT NO. 68643
 CATALOG NO. 033384-00D

GROSS LENGTH OF IMPROVEMENT = 0.36 Miles
NET LENGTH OF IMPROVEMENT = 0.36 Miles

PLOT DATE = 4/30/2007
 FILE NAME = S:\GEN\DRIFT\STD&PLNS\68643\CoverSht thru Schedule of Qty.dgn
 PLOT SCALE = 95.4167' / IN.
 USER NAME = brucebm