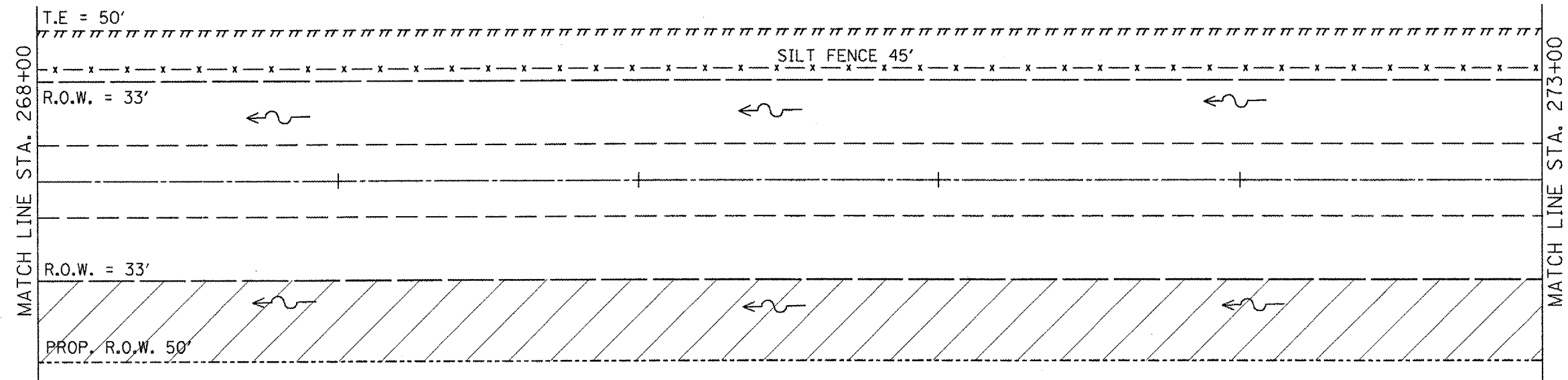
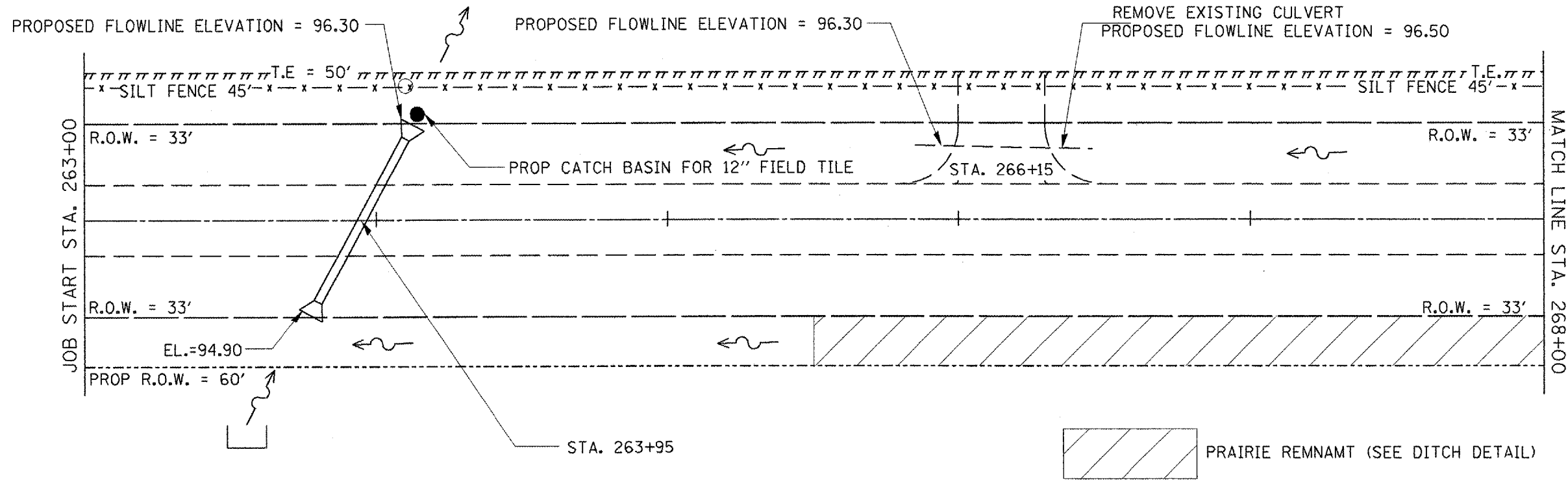



F.A.P. RTE.	SECTION	COUNTY	TOTAL SHEETS	SHEET NO.
701	D4 DRAIN IMP	TAZEWELL	27	13
STA.		TO STA.		
FED. ROAD DIST. NO. 4		ILLINOIS FED. AID PROJECT		



 PRAIRIE REMNAMT (SEE DITCH DETAIL)

REVISIONS	
NAME	DATE

ILLINOIS DEPARTMENT OF TRANSPORTATION

PLAN DETAIL OF EROSION CONTROL

SCALE: _____ DATE: _____

DRAWN BY: _____ CHECKED BY: _____

PLOT DATE = 8/2/2007
 PLOT NAME = C:\WORKSPACE\TAS\DRAWINGS\Squad\IAN68643\Plan & Profile.dgn
 PLOT SCALE = 42.4874' / IN.
 USER NAME = brucebbr