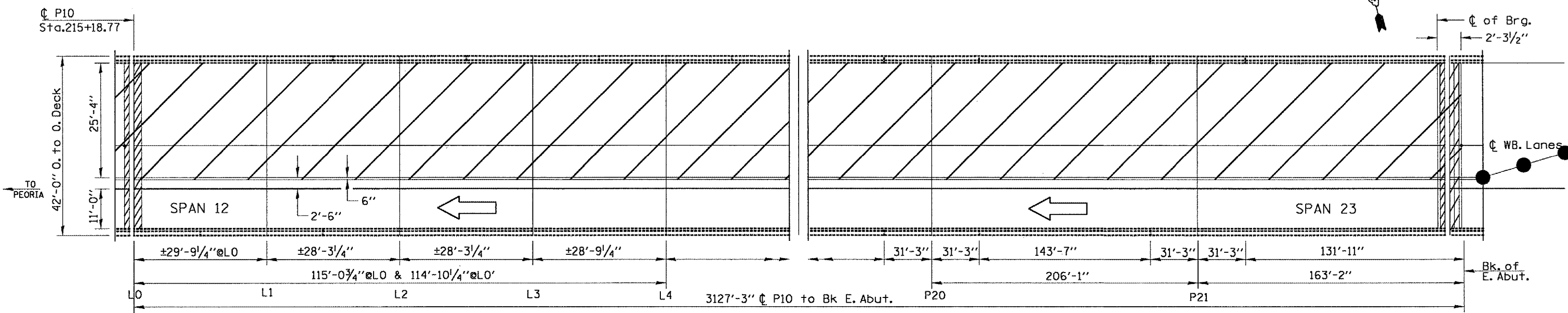











F.A.P. RTE.	SECTION	COUNTY	TOTAL SHEETS	SHEET NO.
317		PEORIA	22	10
STA. 215+18.77		TO STA. 246+46.02		
FED. ROAD DIST. NO. 4		ILLINOIS	FED. AID PROJECT	
• D4 JOINT REPAIR 2007-3				



TRAFFIC PLAN - SPANS 12-23

-  Arrow Board
-  Work Area
-  Sign
-  Direction Indicator barricade with steady-burn monodirectional light
-  Type II barricade, drum, or vertical barricade w/ steady-burn monodirectional light
-  Temporary concrete barrier
-  Type C Monodirectional reflector
-  Vertical panel w/ steady-burn monodirectional light
-  Impact Attenuator

NOTE
 Refer to Highway Standards 701411, 701422, and 701423 for exact placement of traffic management devices and other clarifications as construction staging symbols and dimensioning were duplicated off of this standard.

PLOT DATE = 04/25/2007
 FILE NAME = 0900115a.dgn
 PLOT SCALE = 1/8" = 1'-0"
 REFERENCE = REF#

REVISIONS	
NAME	DATE

ILLINOIS DEPARTMENT OF TRANSPORTATION

TRAFFIC CONTROL PLAN

SCALE: VERT. 1/8" = 1'-0"
 HORIZ. 1/4" = 1'-0"
 DATE 01-20-2007

DRAWN BY CEJ
 CHECKED BY

SN.090-0115 US24 /150 over IL River Spans 12, 13, & 14