

F.A.P. RTE.	SECTION	COUNTY	TOTAL SHEETS	SHEET NO.
332	*	VERMILION	62	1

* (47Z-3)RS-1 & (52CS,48Z-1)RS-3

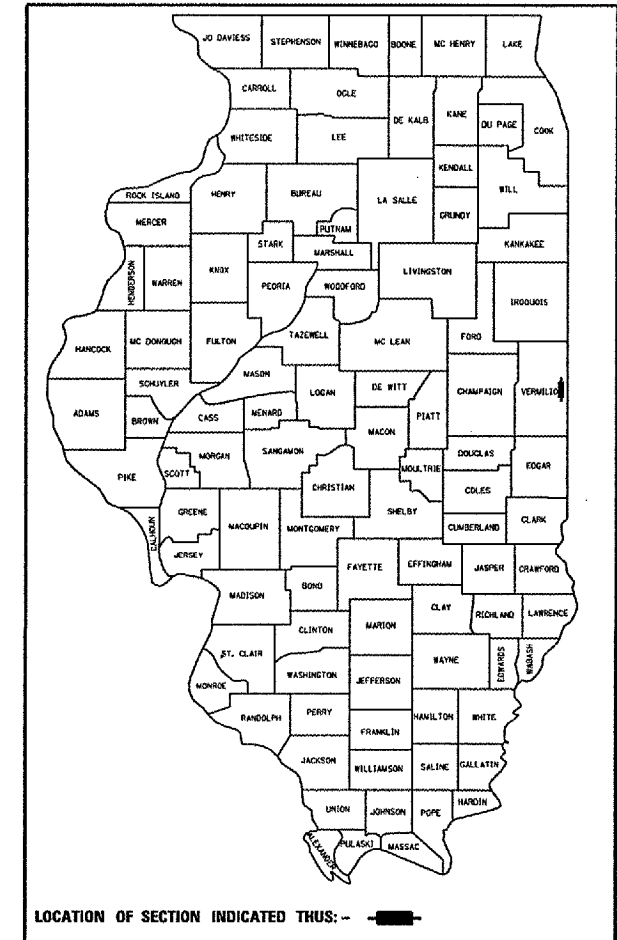
STATE OF ILLINOIS
DEPARTMENT OF TRANSPORTATION
DIVISION OF HIGHWAYS

**PROPOSED
HIGHWAY PLANS**

F.A.P. ROUTE 332 (US 136 / IL 1)
SECTION (47Z-3)RS-1 & (52CS,48Z-1)RS-3
PROJECT
VERMILION COUNTY

C-95-063-01
RESURFACING (SMART) FROM WINTER AVE. TO MAIN ST. IN DANVILLE

D-95-038-01



FOR INDEX OF SHEETS, SEE SHEET NO. 2
FOR SUMMARY OF QUANTITIES, SEE SHEET NO. 4 - 5

DESIGNER: RYAN CARROLL (217)465-4181

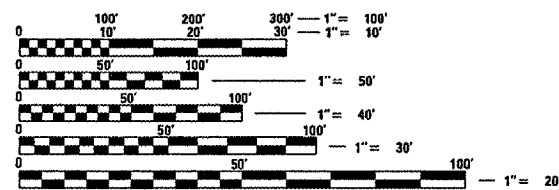
PROJECT ENGINEER: KENSIL GARNETT

PROJECT ENGINEER: KENSIL GARNETT

SQUAD LEADER: CORY SHEEHY

CURRENT ADT:
FAP 332 (US 136 / ILL 1)
ADT: 21,000 (2003)
FUNCTIONAL CLASSIFICATION: PRINCIPAL ARTERIAL

DESIGN DESIGNATION
N/A

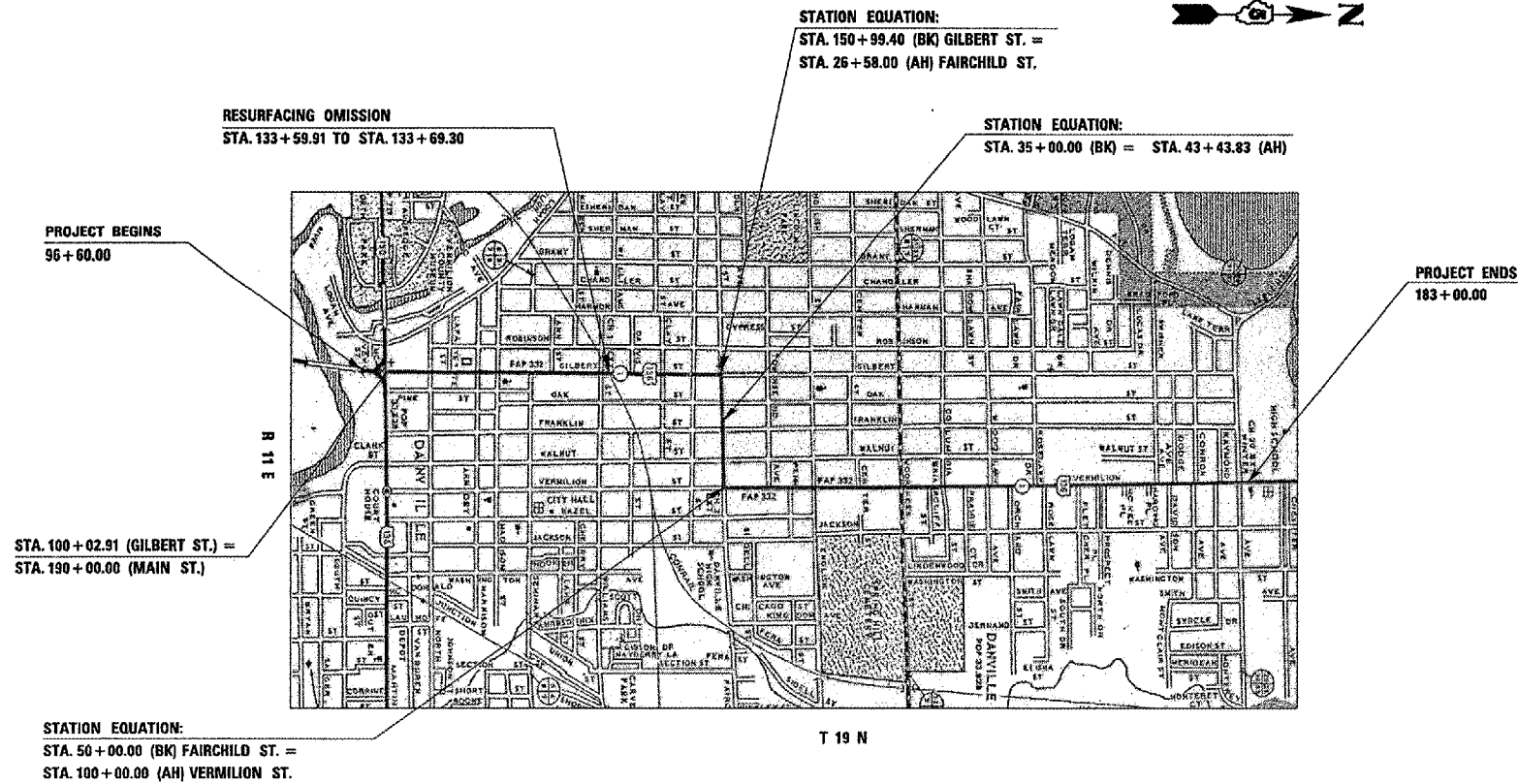


FULL SIZE PLANS HAVE BEEN PREPARED USING STANDARD ENGINEERING SCALES. REDUCED SIZED PLANS WILL NOT CONFORM TO STANDARD SCALES. IN MAKING MEASUREMENTS ON REDUCED PLANS, THE ABOVE SCALES MAY BE USED.

J.U.L.I.E.
JOINT UTILITY LOCATION INFORMATION FOR EXCAVATION
1-800-892-0123 DANVILLE & NEWELL TOWNSHIPS

CONTRACT NO. 70185

F.A.P. ROUTE 332 SECTION (47Z-3)RS-1 & (52CS,48Z-1)RS-3 VERMILION COUNTY



TOTAL LENGTH OF SECTION & PROJECT = 15,237.57 FEET = 2.886 MILES
NET LENGTH OF SECTION & PROJECT = 15,228.18 FEET = 2.884 MILES

STATE OF ILLINOIS
DEPARTMENT OF TRANSPORTATION
DIVISION OF HIGHWAYS

SUBMITTED *Marcy 22 20 07*

[Signature]
DEPUTY DIRECTOR OF HIGHWAYS, REGION 3 ENGINEER

May 11, 20 07
Eric E. Horn
ENGINEER OF DESIGN AND ENVIRONMENT

May 11, 20 07
Michael R. Sees P.E.
DIRECTOR OF HIGHWAYS, CHIEF ENGINEER

**PRINTED BY THE AUTHORITY
OF THE STATE OF ILLINOIS**