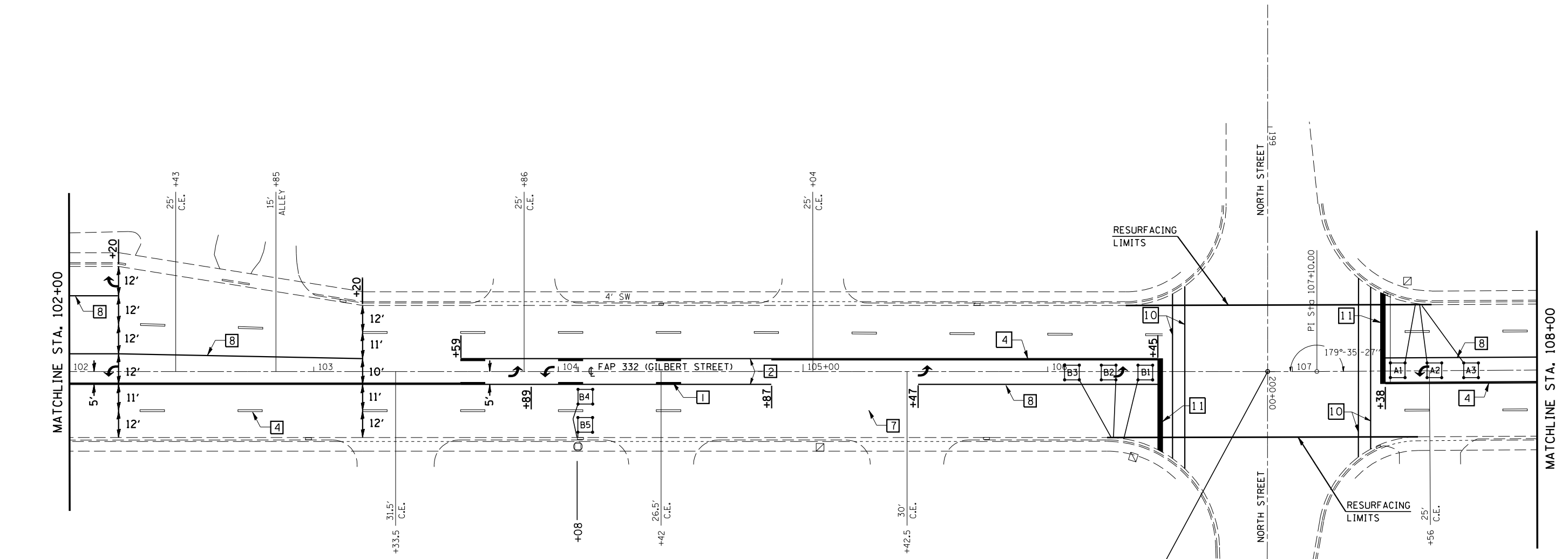
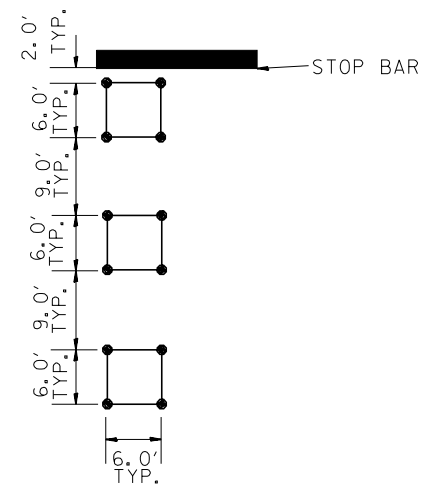


T 19 N, R 11 W, SEC. 5, 2ND P.M.

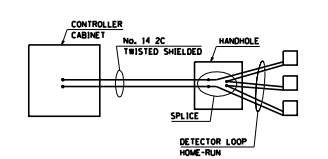
CONTRACT NO. 70185				
F.A.P. RTE.	SECTION	COUNTY	TOTAL SHEETS	SHEET NO.
332	.	VERMILION	62	30
STA. 102+00		TO STA. 108+00		
FED. ROAD DIST. NO. ILLINOIS		FED. AID PROJECT		
•(47Z-31RS-1 & 152CS,48Z-1RS-3				



DETECTOR LOOP LAYOUT



DETAIL OF DETECTOR LOOP WIRING
WIRED IN SERIES WITH SINGLE PAIR CABLE



DETECTOR LOOP DATA		
NORTH ST.		
LOOP	SIZE	TURNS
A1-3	6' x 6'	3
A4-5	6' x 6'	4
B1-3	6' x 6'	3
B4-5	6' x 6'	4

REVISIONS	
NAME	DATE

ILLINOIS DEPARTMENT OF TRANSPORTATION

ROADWAY PLANS

SCALE: VERT. _____
HORIZ. _____

DATE _____

DRAWN BY _____
CHECKED BY _____

PLOT DATE = 3/27/2007
FILE NAME = c:\projects\4893881\c81\atv.rpt.dgn
PLOT SCALE = 42,352% / IN.
USER NAME = carrollrt