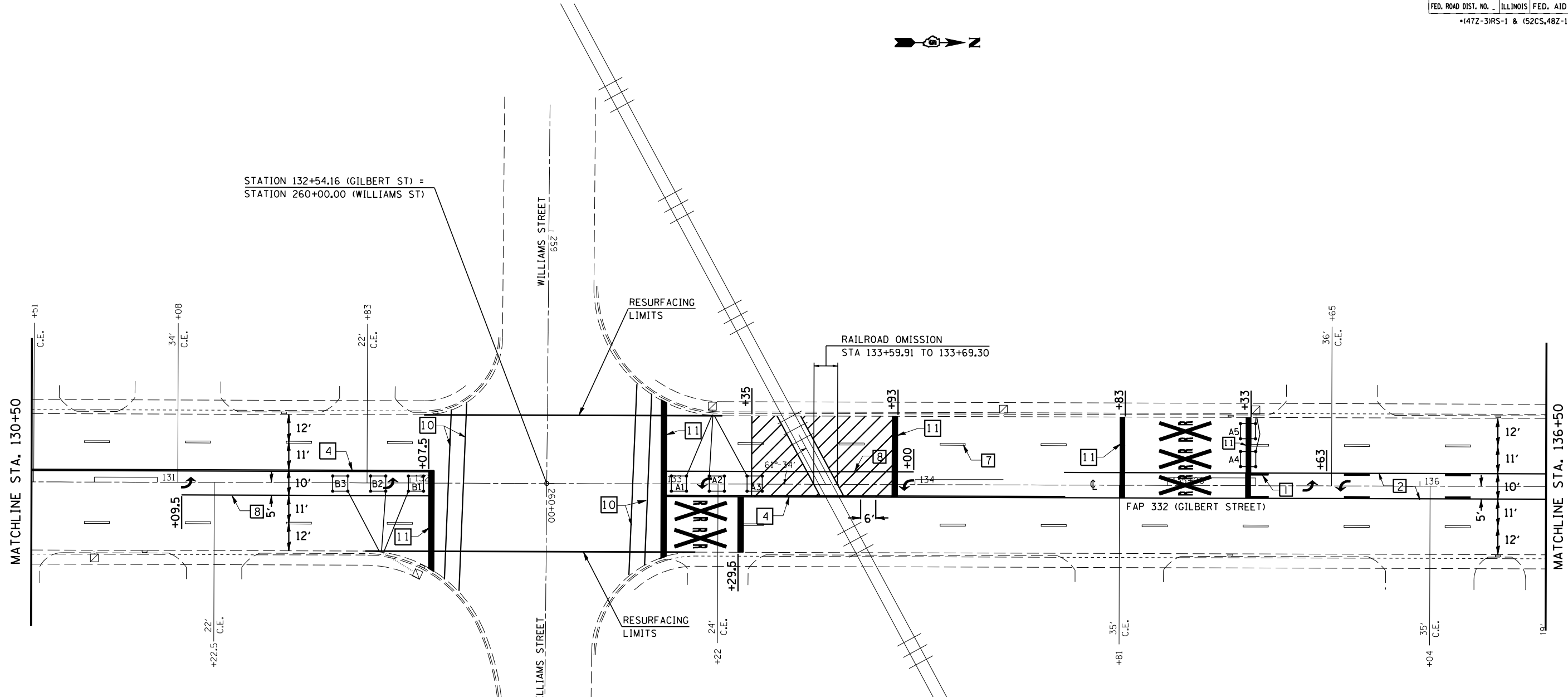


T 19 N, R 11 W, SEC. 5, 2ND P.M.

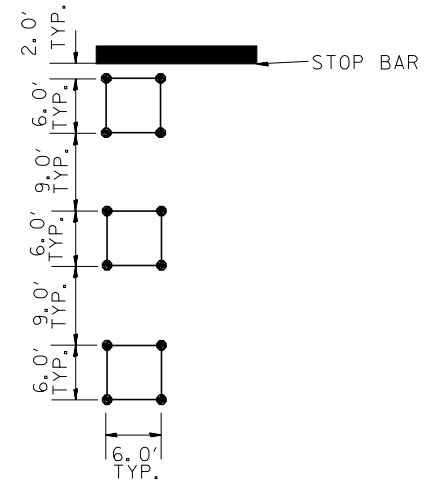
CONTRACT NO. 70185				
F.A.P. RTE.	SECTION	COUNTY	TOTAL SHEETS	SHEET NO.
332	.	VERMILION	62	35
STA. 130+50		TO STA. 136+50		
FED. ROAD DIST. NO. ILLINOIS FED. AID PROJECT				
•(47Z-3)RS-1 & (52CS,48Z-1)RS-3				



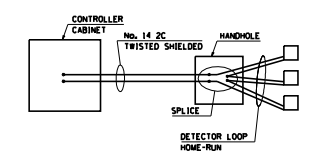
STATION 132+54.16 (GILBERT ST) =
STATION 260+00.00 (WILLIAMS ST)

RAILROAD OMISSION
STA 133+59.91 TO 133+69.30

DETECTOR LOOP LAYOUT



DETAIL OF DETECTOR LOOP WIRING
WIRED IN SERIES WITH SINGLE PAIR CABLE



DETECTOR LOOP DATA		
WILLIAMS ST.		
LOOP	SIZE	TURNS
A1-3	6' x 6'	3
A4-5	6' x 6'	3
B1-3	6' x 6'	3
B4-5	6' x 6'	4

REVISIONS	
NAME	DATE

ILLINOIS DEPARTMENT OF TRANSPORTATION

ROADWAY PLANS

SCALE: VERT.
HORIZ.
DATE

DRAWN BY
CHECKED BY

PLOT DATE = 3/27/2007
FILE NAME = c:\projects\48938801\c81\atv\ripng.dgn
PLOT SCALE = 42,352% / IN.
USER NAME = cecrollrt