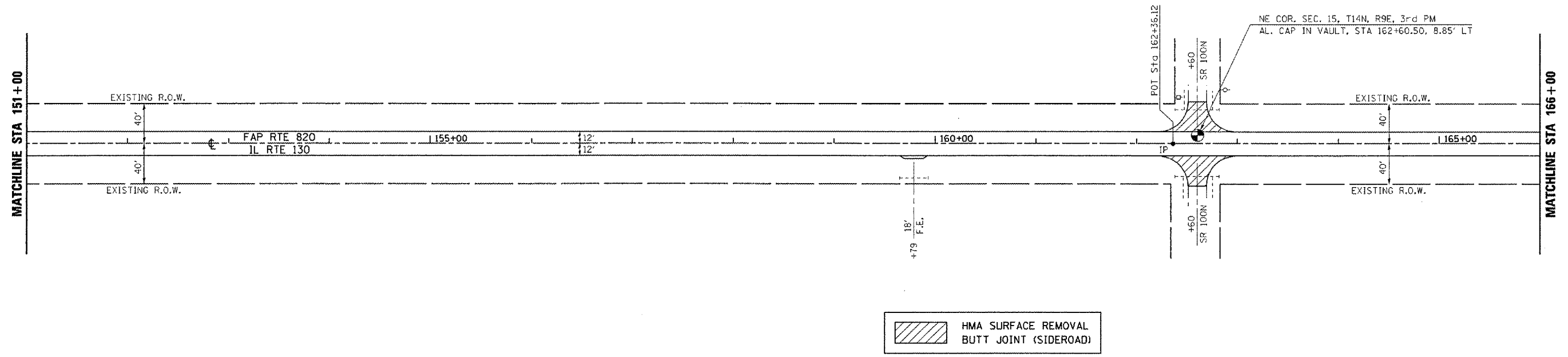


SEC 15, T14N, R9E, 3rd PM

SEC 10, T14N, R9E, 3rd PM

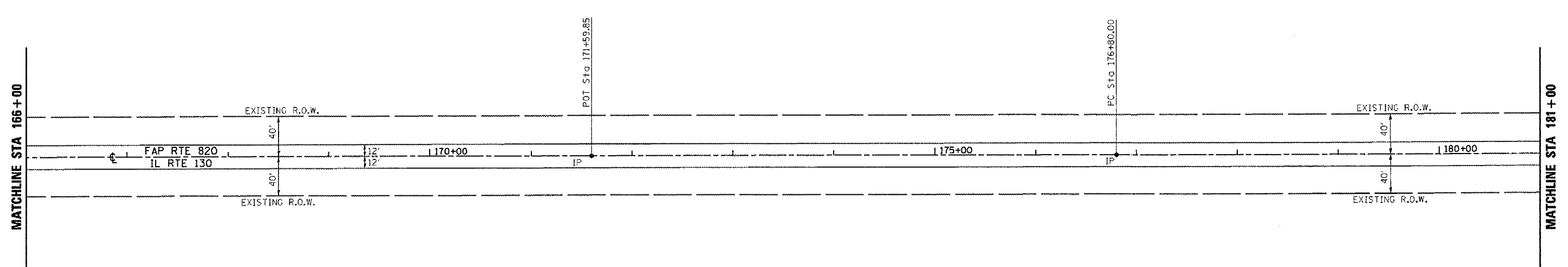
CONTRACT NO. 70276			
F.A.P. RTE.	SECTION	COUNTY	TOTAL SHEETS
820	*	DOUGLAS	57
STA. 151+00		TO STA. 181+00	
* I37,37-1,2&3RS-1			



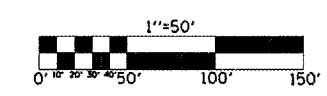
SEC 14, T14N, R9E, 3rd PM

SEC 11, T14N, R9E, 3rd PM

SEC 10, T14N, R9E, 3rd PM



SEC 11, T14N, R9E, 3rd PM



ILLINOIS DEPARTMENT OF TRANSPORTATION
PLAN VIEW
F.A.P. ROUTE 820 (IL 130)
SECTION (37,37-1,2&3)RS-1
DOUGLAS COUNTY
 SCALE: 1" = 50'
 DATE: 12/28/06
 DRAWN BY: JRP
 CHECKED BY:

STA 151+00 TO STA 181+00

PLOT DATE = 3/26/2007
 FILE NAME = c:\projects\45079802\45079802-reference.dgn
 USER NAME = philipsy