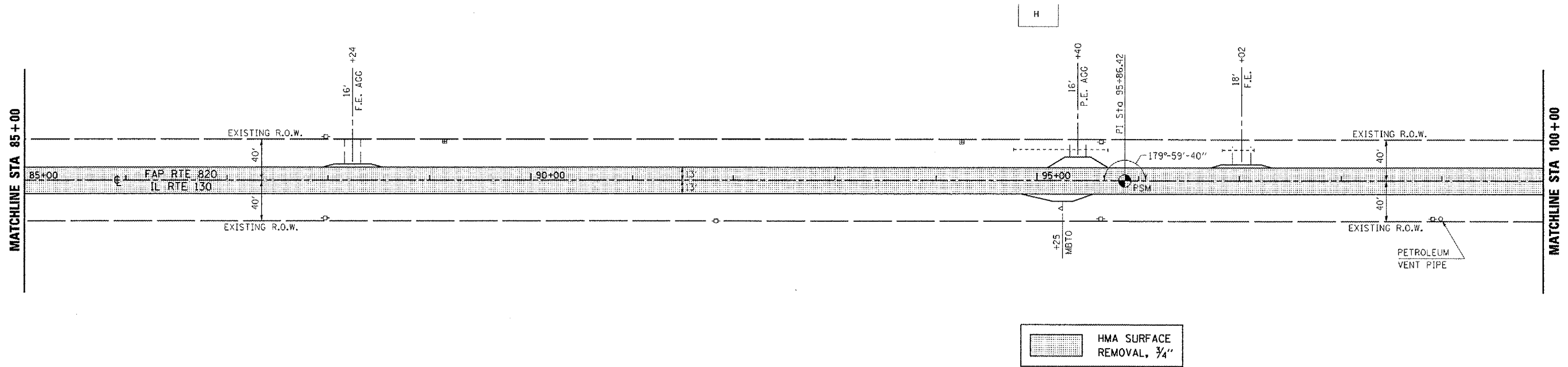


SEC 34, T15N, R9E, 3rd PM

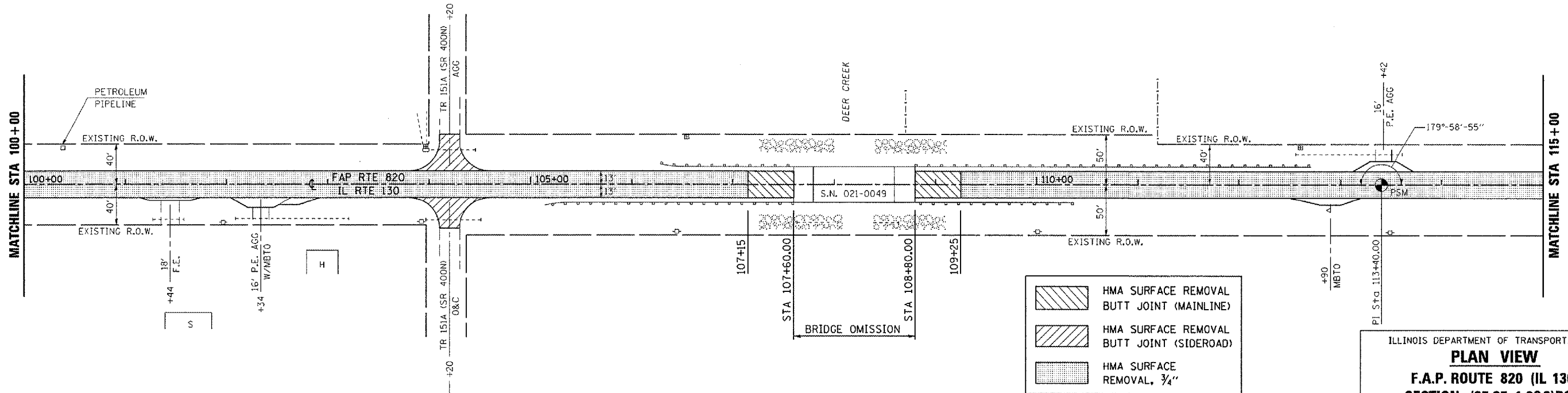
CONTRACT NO. 70276				
F.A.P. RTE.	SECTION	COUNTY	TOTAL SHEETS	SHEET NO.
820	*	DOUGLAS	57	33
STA. 85+00 TO STA. 115+00			* (37,37-1,2&3)RS-1	



SEC 35, T15N, R9E, 3rd PM


SEC 34, T15N, R9E, 3rd PM

SEC 27, T15N, R9E, 3rd PM



SEC 35, T15N, R9E, 3rd PM

SEC 26, T15N, R9E, 3rd PM



ILLINOIS DEPARTMENT OF TRANSPORTATION  
**PLAN VIEW**  
**F.A.P. ROUTE 820 (IL 130)**  
**SECTION (37,37-1,2&3)RS-1**  
**DOUGLAS COUNTY**  
 SCALE: 1" = 50'  
 DATE: 12/28/06  
 DRAWN BY: JRP  
 CHECKED BY:

STA 85+00 TO STA 115+00

PLOT DATE = 3/26/2007  
 FILE NAME = c:\projects\1507002 (v.81)\7002-reference.dgn  
 PLOT SCALE = 1/8" = 50' / IN.  
 USER NAME = philipr