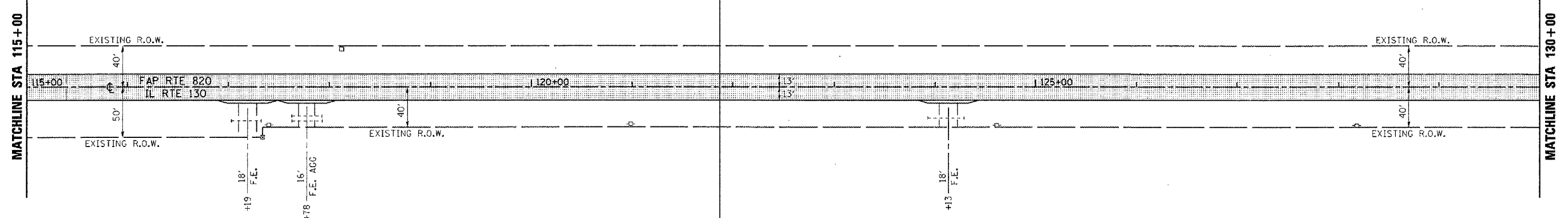


SEC 27, T15N, R9E, 3rd PM

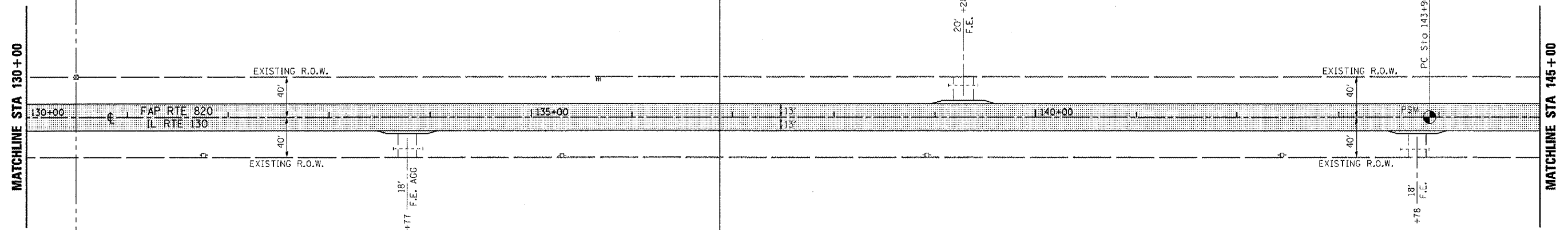
CONTRACT NO. 70276			
F.A.P. RTE.	SECTION	COUNTY	TOTAL SHEETS
820	*	DOUGLAS	67
STA. 115+00		TO STA. 145+00	
* (37,37-1,2&3)RS-1			



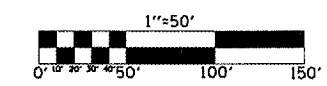
HMA SURFACE
REMOVAL, 3/4"

SEC 26, T15N, R9E, 3rd PM

SEC 27, T15N, R9E, 3rd PM



HMA SURFACE
REMOVAL, 3/4"



ILLINOIS DEPARTMENT OF TRANSPORTATION
PLAN VIEW
F.A.P. ROUTE 820 (IL 130)
SECTION (37,37-1,2&3)RS-1
DOUGLAS COUNTY
SCALE: 1" = 50'
DATE: 12/28/06
DRAWN BY: JRP
CHECKED BY:

SEC 26, T15N, R9E, 3rd PM

STA 115+00 TO STA 145+00

PLOT DATE = 3/26/2007
FILE NAME = c:\projects\0507082 (6)1\7682-reference.dgn
PLOT SCALE = 100,000 1/16"
USER NAME = philipap