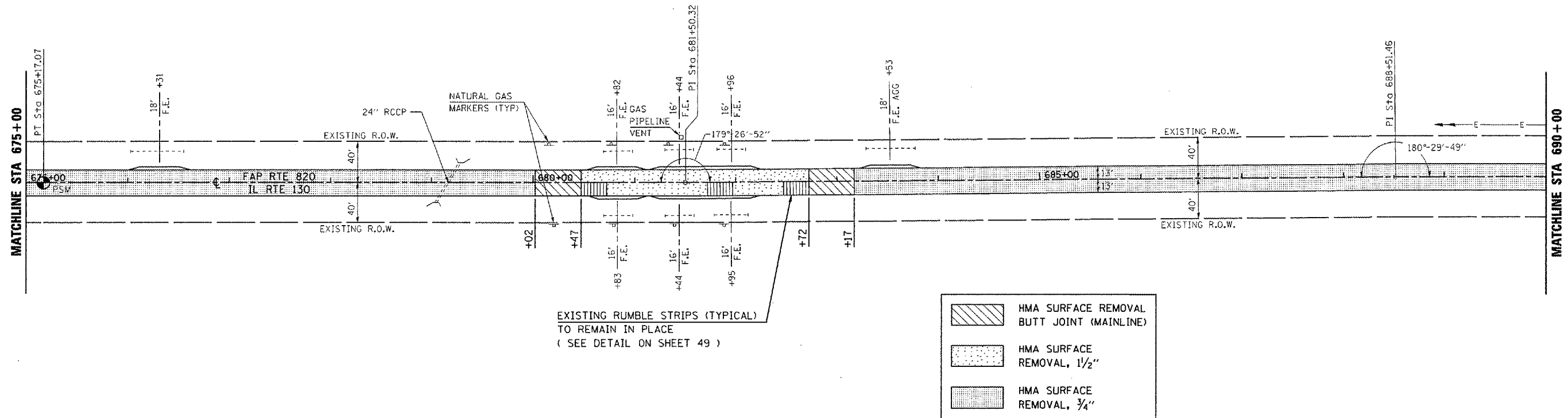


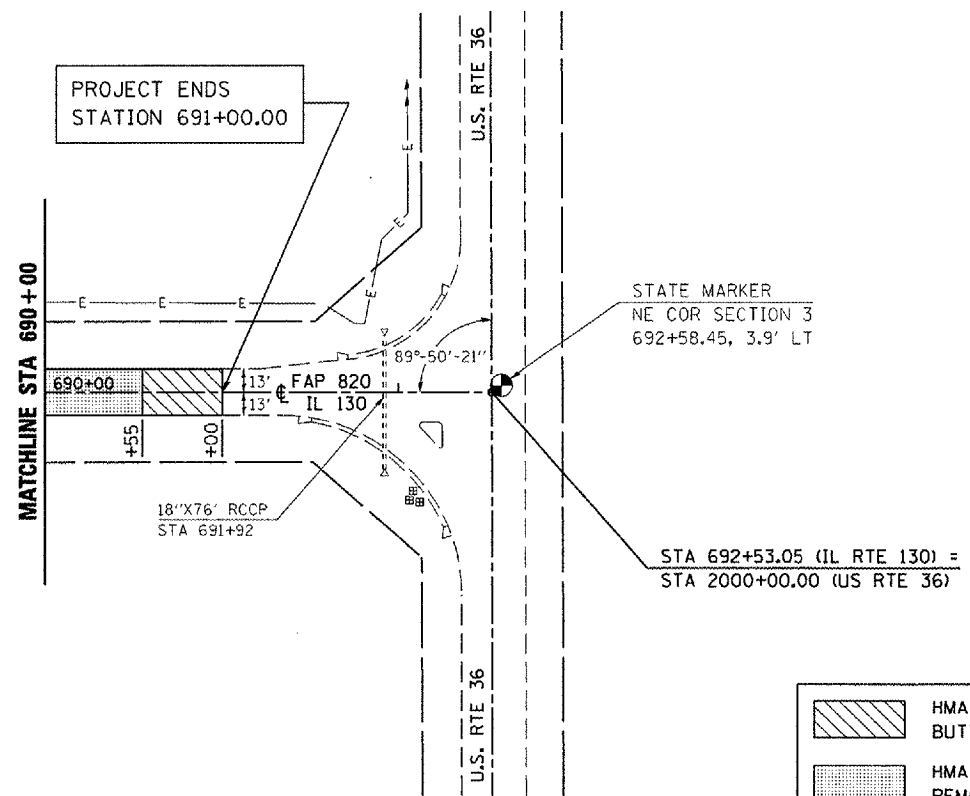
SEC 3, T15N, R9E, 3rd PM

CONTRACT NO. 70276				
F.A.P. RTE.	SECTION	COUNTY	TOTAL SHEETS	SHEET NO.
820	*	DOUGLAS	57	43
STA. 675+00		TO STA. 692+53.05		
* (37,37-1,2&3)RS-1				



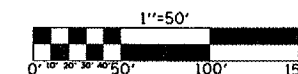
SEC 2, T15N, R9E, 3rd PM

SEC 3, T15N, R9E, 3rd PM



SEC 2, T15N, R9E, 3rd PM

PLOT DATE = 3/26/2007  
 FILE NAME = c:\projects\4587002\1081\7002-reference.dgn  
 PLOT SCALE = 105.8824' / IN.  
 USER NAME = philipajr



ILLINOIS DEPARTMENT OF TRANSPORTATION  
**PLAN VIEW**  
**F.A.P. ROUTE 820 (IL 130)**  
**SECTION (37,37-1,2&3)RS-1**  
**DOUGLAS COUNTY**  
 SCALE: 1" = 50'  
 DATE: 12/28/06  
 DRAWN BY: JRP  
 CHECKED BY:

STA 675+00 TO STA 692+53.05