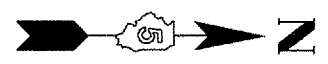


CONTRACT NO. 70276				
F.A.P. RTE.	SECTION	COUNTY	TOTAL SHEETS	SHEET NO.
820	*	DOUGLAS	57	48
* (37,37-1,2&3)RS-1				

## DETAIL OF HMA SURFACE REMOVAL 4" AND HMA BINDER COURSE INLAY

IL 130  
STATION 212+00 TO STATION 215+67.24



**PROPOSED SEQUENCE OF WORK AT INTERSECTION**

PATCHING

HMA SURFACE REMOVAL 4" STA 212+00 TO STA 215+67.24 \*\*

PLACEMENT OF HMA BINDER COURSE, (INLAY) IL 19.0, N50 AT 3/4" NOMINAL THICKNESS

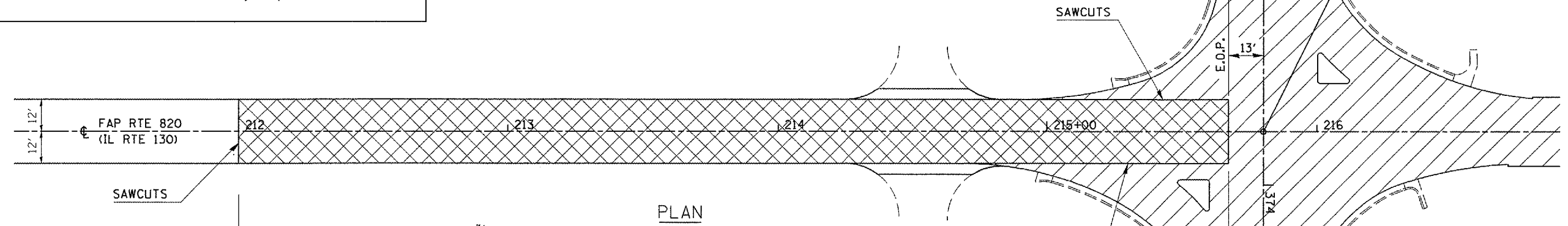
HMA SURFACE REMOVAL 3/4" OF ROADWAY AND RADII

PLACEMENT OF LEVELING BINDER (MACHINE METHOD) N50

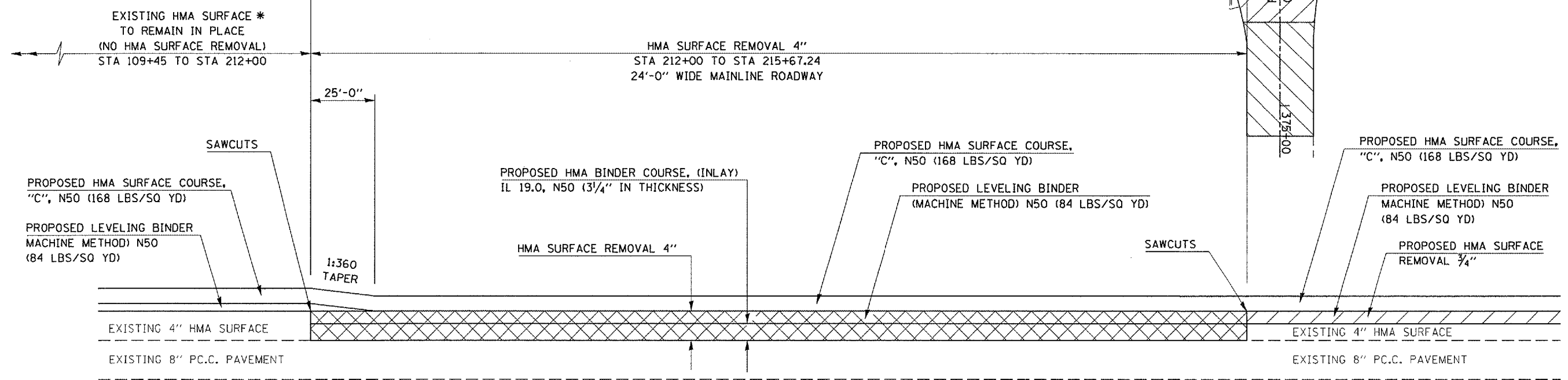
PLACEMENT OF HMA SURFACE COURSE, "C", N50

\*\* TRAFFIC SHALL BE PERMITTED TO USE THE ROAD AT ALL TIMES AND CONSTRUCTION OPERATIONS SHALL BE ARRANGED TO FACILITATE THE MOVEMENT OF TRAFFIC. CONSTRUCTION OPERATIONS SHALL BE CONFINED TO ONE TRAFFIC LANE. BOTH HMA SURFACING REMOVAL 4" AND PLACEMENT OF 3/4" HMA BINDER COURSE INLAY SHALL BE COMPLETED PRIOR TO CHANGING LANES TO COMPLETE OPERATIONS IN THE OPPOSITE LANE. THE CONTRACTOR SHALL SCHEDULE THIS WORK TO ENSURE THE ROADWAY IS FULLY OPENED AND ALL WORK COMPLETED BEFORE DARK. IF ROADWAY IS NOT OPENED WHEN REQUIRED, THE CONTRACTOR SHALL PROVIDE ADDITIONAL TRAFFIC CONTROL AT NO ADDITIONAL COST TO THE DEPARTMENT.

**STATION EQUATION:**  
STA 215+80.18 (IL RTE 130) =  
STA 373+80.00 (IL RTE 133)



\* NO HMA SURFACE REMOVAL 3/4" PAY ITEM WORK SHALL BE DONE ON THE 24'-0" WIDE MAINLINE ROADWAY SOUTH OF IL 133 EASTBOUND EDGE OF PAVEMENT STATION 109+00 TO STATION 215+67.24



PLOT DATE = 3/26/2007  
 FILE NAME = c:\projects\607002 (v8)\7002details.dgn  
 PLOT SCALE = 42.3529 / IN.  
 USER NAME = philipsr