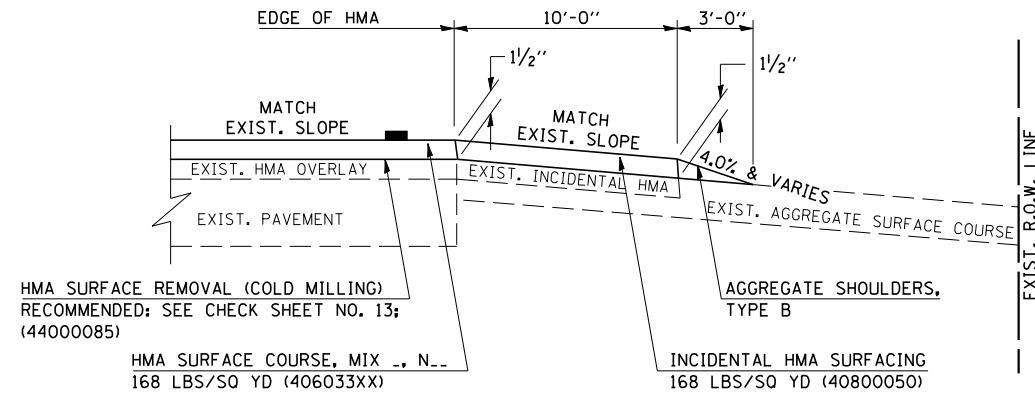


F.A.S. RTE.	SECTION	COUNTY	TOTAL SHEETS	SHEET NO.
518	380/BS	CHAMPAIGN	38	29

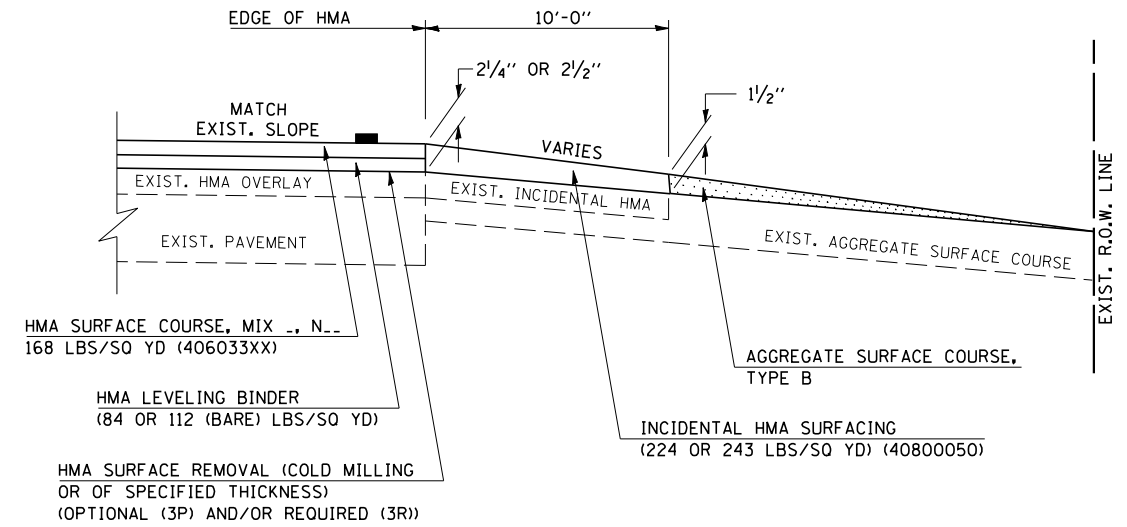
PROJECTS WITHOUT RECONSTRUCTION

S.M.A.R.T. IMPROVEMENTS
(POLICY RESURFACING; BDE 53-4.03; 1/2")

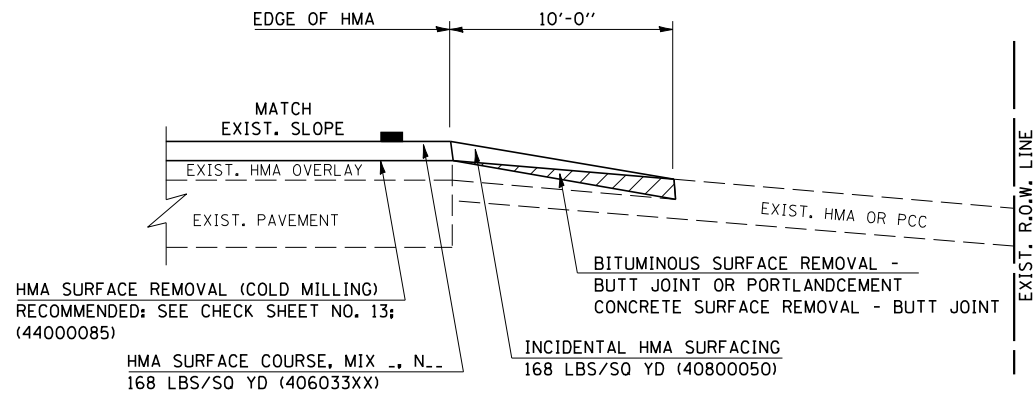


EXISTING AGGREGATE ENTRANCE

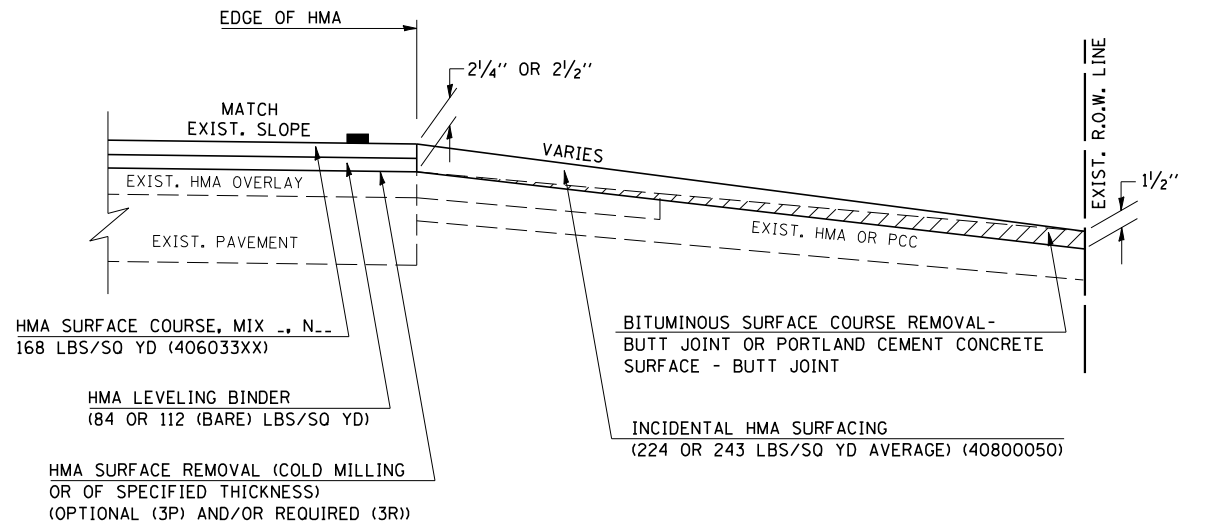
"3P" OR "3R" IMPROVEMENTS
(POLICY RESURFACING; BDE 53-4.02; 2/4" OR 2/2" ON BARE CONCRETE)



EXISTING AGGREGATE ENTRANCE



EXISTING HMA OR PCC ENTRANCE



EXISTING HMA OR PCC ENTRANCE

Note: All dimensions are in INCHES (millimeters) unless otherwise shown.

DATE	REVISIONS	NAME	ILLINOIS DEPARTMENT OF TRANSPORTATION
12-08-06	RENUMBERED/COMBINED C-1.24 & C-1.33 WITH ADDITIONS OF S.M.A.R.T. & 3P & 3R IMPROV.	T.J.B.	PRIVATE AND COMMERCIAL ENTRANCES (NONCOMMERCIAL AND COMMERCIAL RURAL)
			DISTRICT 5 DETAIL NO. 40800050C

PLOT DATE = 3/22/2007
FILE NAME = c:\projects\40800050\40800050.dgn
PLOT SCALE = 4:2,352" = 1" IN.
USER NAME = stults,j