


CONTRACT NO. 70526				
F.A.I. RTE.	SECTION	COUNTY	TOTAL SHEET NO.	SHEET NO.
55	57IRA-LJ	MCLEAN	12	5
STA.		TO STA.		
FED. ROAD DIST. NO.		ILLINOIS FED. AID PROJECT		

FUNKS GROVE REST AREA
LIGHTING PLAN SHEET



UNIT DUCT 1 1/4"
2 NO. 2, 1 NO. 4 GROUND

STA. 25+25.5; 87.3' LT.
LIGHT POLE, 45' MH, TEN. MT.
METAL FOUNDATION 15" BC
LUMINAIRE SV MM 250W

REMOVE EXISTING LIGHT
TOWER AND FOUNDATION

20' GS - 3" - P

47' GS - 3" - P

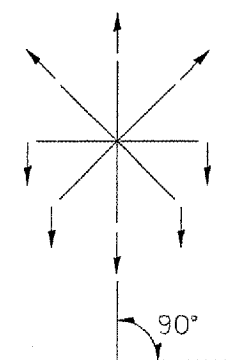
STA. 27+14.7; 8.8' LT.
LIGHT TOWER 90' MOUNTING HEIGHT LM 8
LUMINAIRE SV HM MM 400W - 8 EACH
LIGHT TOWER FOUNDATION - 17.5 FT.

UNIT DUCT 1 1/4"
2 NO. 2, 1 NO. 4 GROUND

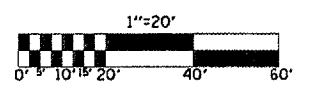
30' GS - 3" - P

UNIT DUCT 1 1/4"
2 NO. 2, 1 NO. 4 GROUND

LUMINAIRE AIMING DIAGRAM (T2)



SOUTH BASE LINE - SOUTH CURB
LINE OF S. CAR PARKING LOT



REVISIONS	
NAME	DATE

ILLINOIS DEPARTMENT OF TRANSPORTATION

SCALE: VERT.
HORIZ.
DATE

DRAWN BY
CHECKED BY

PLOT DATE: 3/21/2007
 FILE NAME: c:\projects\70526\dwg\shwts\shwts.dwg
 USER: MME